


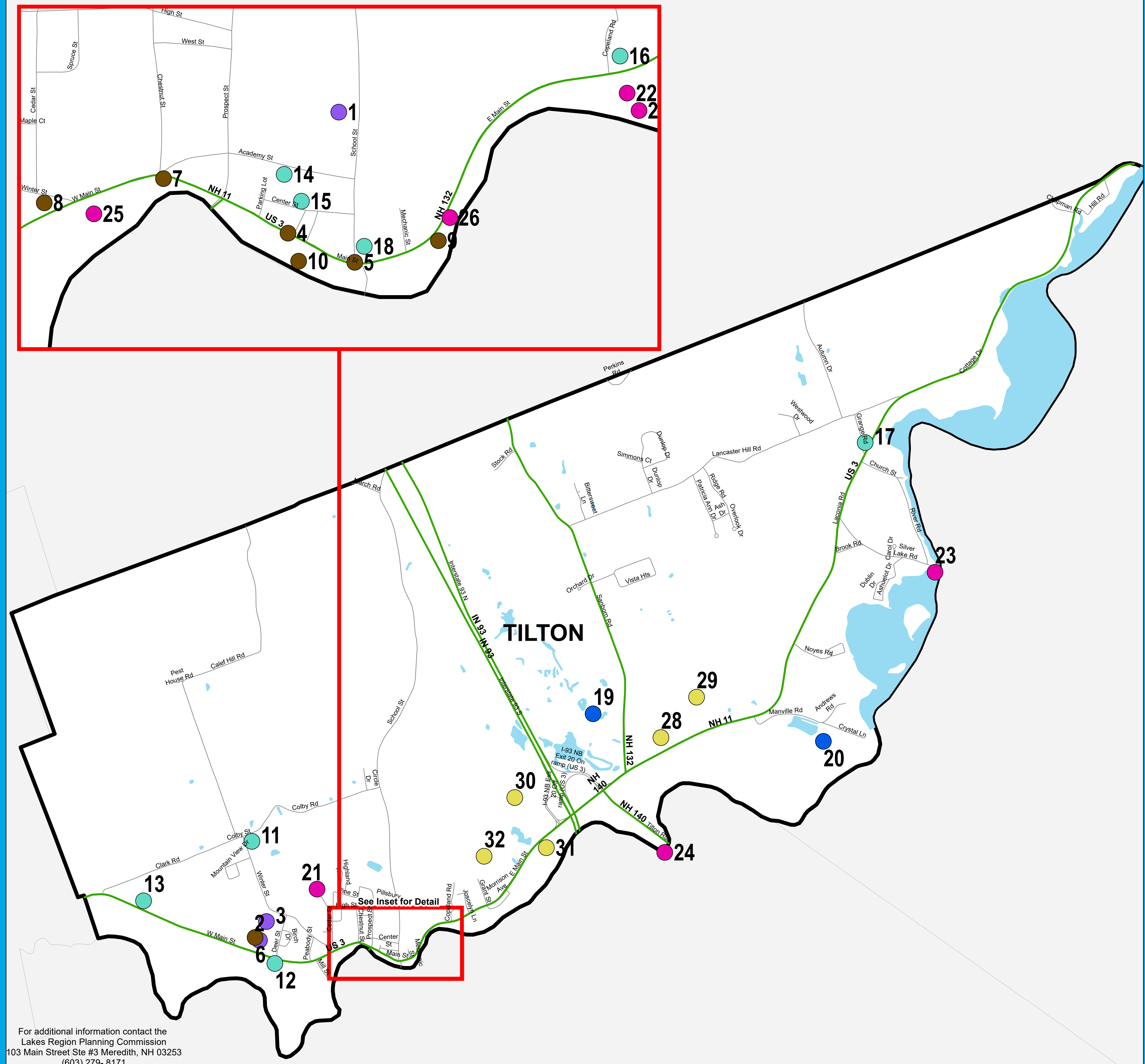
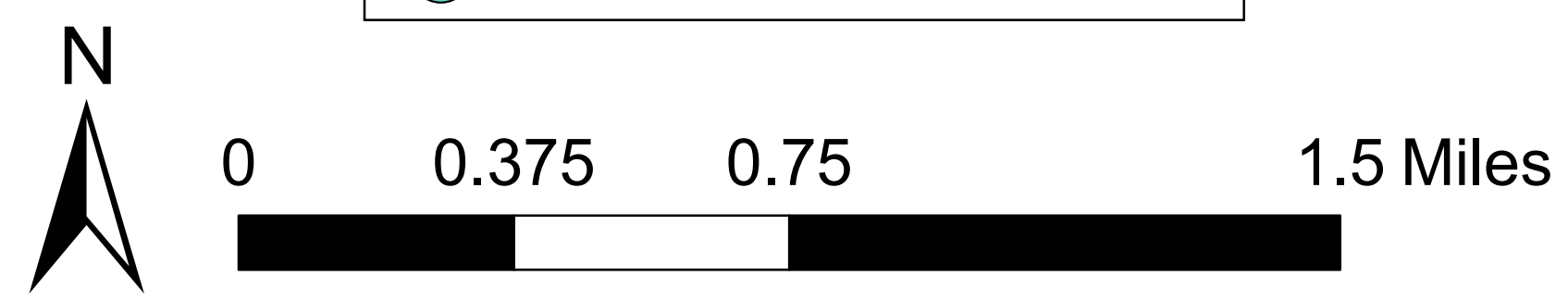
Tilton Transportation Key Destinations



Label	Key Destination	Street #	Street Name
1	Tilton School	30	School Street
2	Winnisquam Regional High School	435	West Main Street
3	Winnisquam Regional Middle School	76	Winter Street
4	Historic Downtown Tilton		Main Street
5	America - WWI Monument	257	Main Street
6	Asia - WRHS	435	West Main Street
7	Chief Squantum - Vest Pocket Park	304	West Main Street
8	Civil War Monument		West Main Street
9	Europa - Time Table Mabel		Main Street
10	Tilton Arch		Elm Street
11	NH Veteran's Home	139	Winter Street
12	Park Cemetery	414	West Main Street
13	Tilton Highway Garage	581	West Main Street
14	Tilton Northfield Aqueduct Co.	14	Academy Street
15	Tilton Northfield Fire Dept.	12	Center Street
16	Tilton Police Station	179	East Main Street
17	Tilton Senior Center	11	Grange Road
18	Tilton Town Hall	257	Main Street
19	J.Jill	100	Birch Pond Drive
20	3M	1	Paper Trail
21	Buffalo Park Conservation Area	110	High Street
22	Salmon Run Conservation Area	180	East Main Street
23	Silver Lake		Silver Lake Road
24	Winnipisaukee River Access		Shaker Road
25	Riverfront Park	336	West Main Street
26	Tilton/Northfield Island Park		East Main Street
27	Winnipisaukee River Trail Access	180	East Main Street
28	Tanger Outlets		East Main Street
29	Home Depot	160	Laconia Road
30	Wal-Mart	33	Sherwood Drive
31	Autoserv	40	East Main Street
32	Lowe's	48	Lowe's Drive

Type of Destination

- EDUCATION
- OTHER
- HISTORIC
- RECREATION
- LODGING
- STORE
- MUNICIPAL



For additional information contact the
Lakes Region Planning Commission
103 Main Street Ste #3 Meredith, NH 03253
(603) 279- 8171