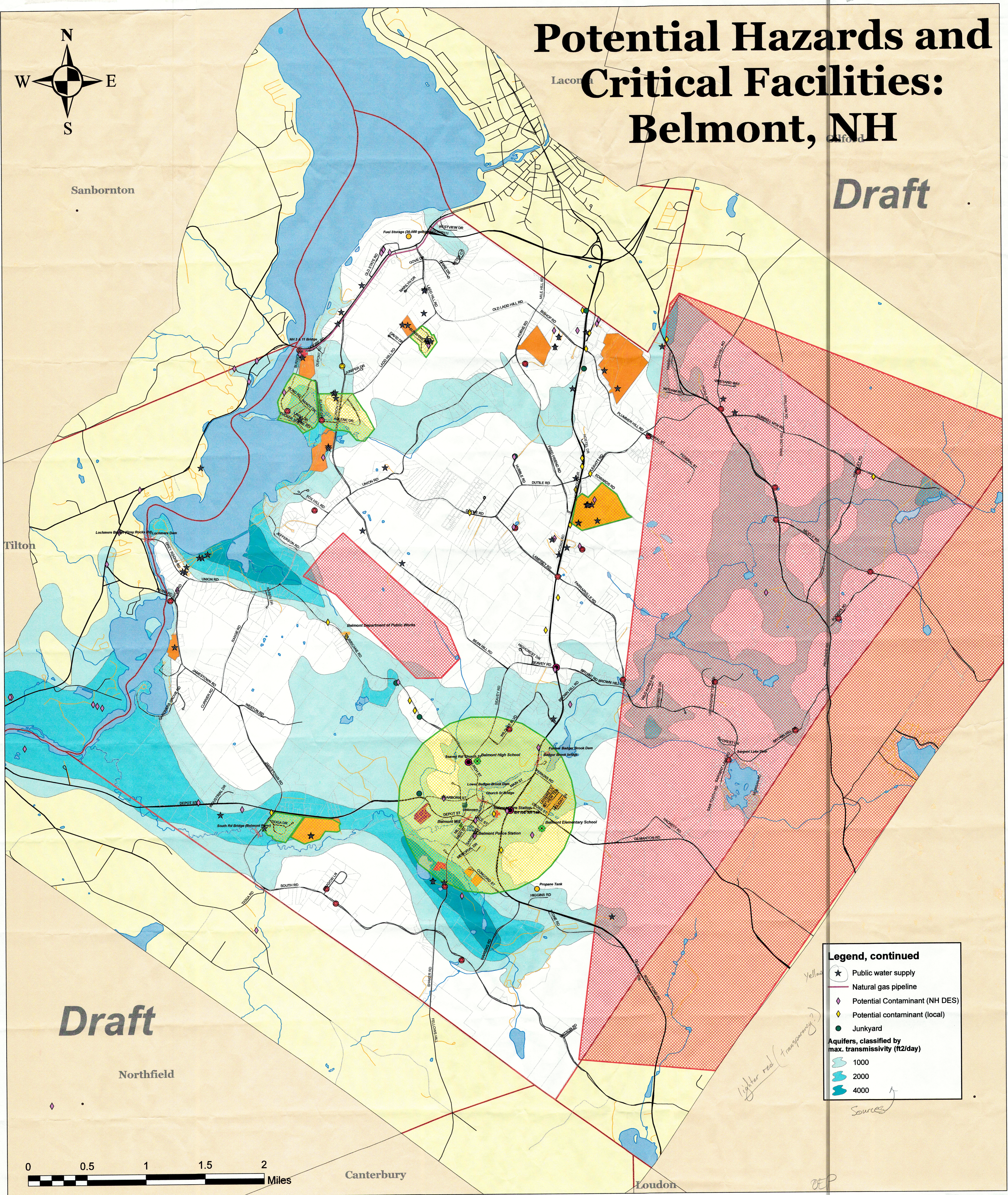



Potential Hazards and Critical Facilities: Belmont, NH

Draft



Draft

Legend, continued

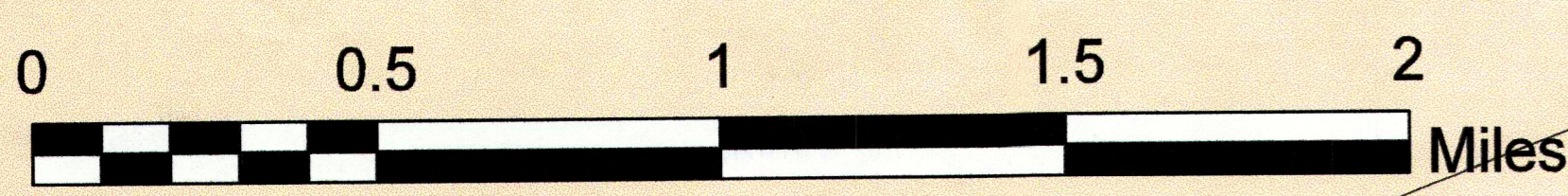
- ★ Public water supply
- Natural gas pipeline
- ◆ Potential Contaminant (NH DES)
- ◆ Potential contaminant (local)
- Junkyard

Aquifers, classified by max. transmissivity (ft²/day)

- Light blue: 1000
- Medium blue: 2000
- Dark blue: 4000

lighter red (4 map pages)

Sources



Critical Features	Critical Facilities	Critical Areas	Roads	Water	Boundaries
⊂ Bridges of Concern	★ Communications Center	■ Elderly Housing	— Interstate	— Streams	□ Parcels
⊂ Dam	⊂ Emergency Fuel	■ Elderly/Mobile Homes	— State Roads	■ Lakes and ponds	— Town boundaries
● Fuel Depot	⊂ Emergency Power	■ High Density Housing	— Local Roads	■ Community Water Supply	○ 1-mile buffer
● Dangerous Intersection	⊂ Emergency Shelter	■ Historic Area	— Not Maintained	● Operational Dry Hydrant	■ Surrounding communities
● Group Home	● Evacuation Site	★ Police	— Private Roads	● Potential Hydrant Site	
◇ Removed Dam	⊂ Fire	■ Limited Fire Access			

Digital data in NH GRANIT represent the efforts of the contributing agencies to record information from the cited source materials. Complex Systems Research Center (CSRC), under contract to the Office of State Planning (OSP), and in consultation with cooperating agencies, maintains a continuing program to identify and correct errors in these data. Neither OSP nor CSRC make any claim to the validity or reliability or to any implied uses of these data.

Roads data comes from SmartMap 2004 - NHDOT.

The Floodplains are digitized at LRPC from maps FIRM Maps. The identification of hazards and facilities were done in conjunction with officials from the town of Belmont, 2005. This map is for planning purposes only.

Lakes Region Planning Commission
103 Main Street, Suite #3
Meredith, NH 03253
(603) 279-8171

Date: 2/20/07
 Filename: g:\files
 Pathway: D:\C:\V\1 Hazard\Belmont\CRF\Fc_05