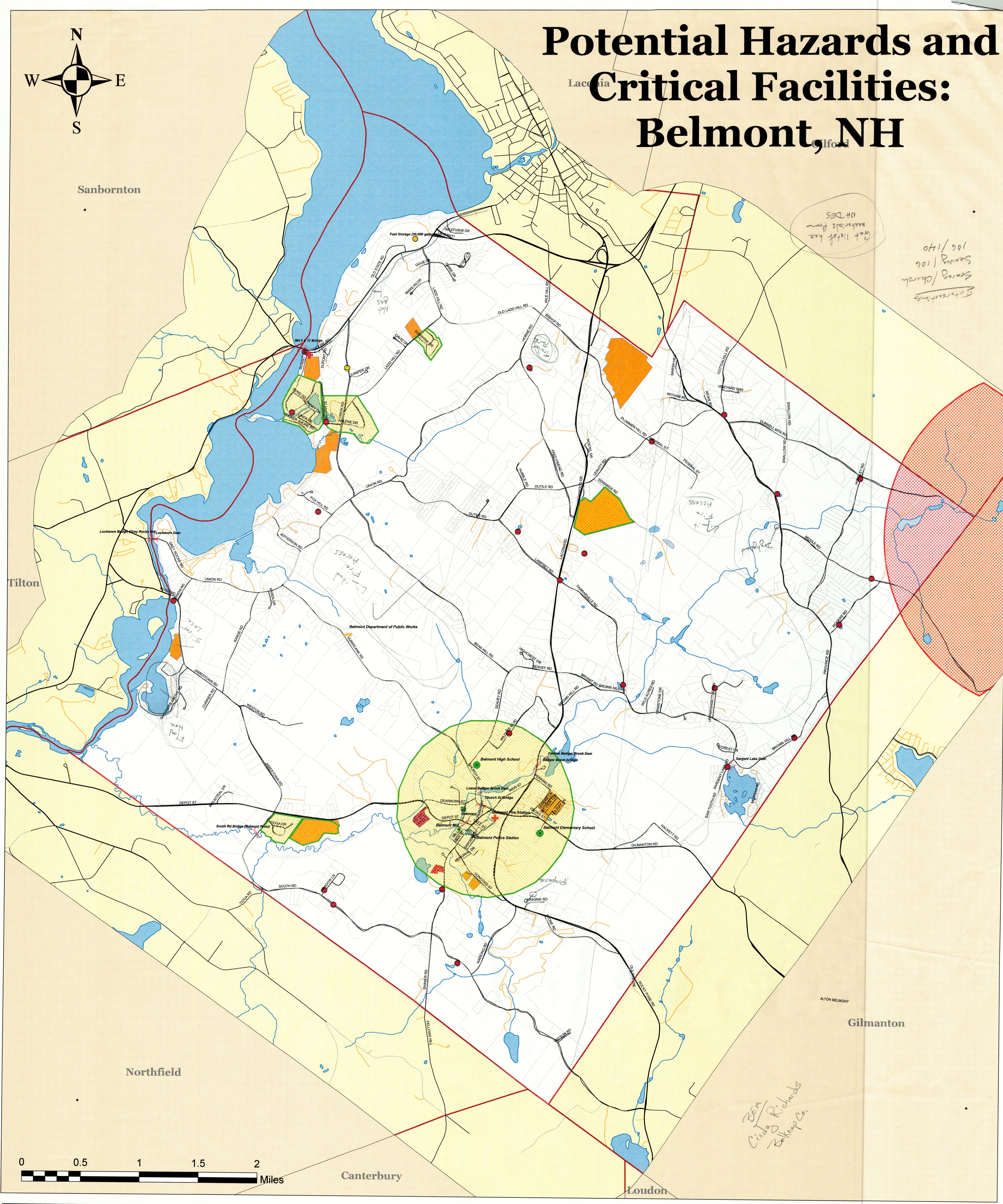



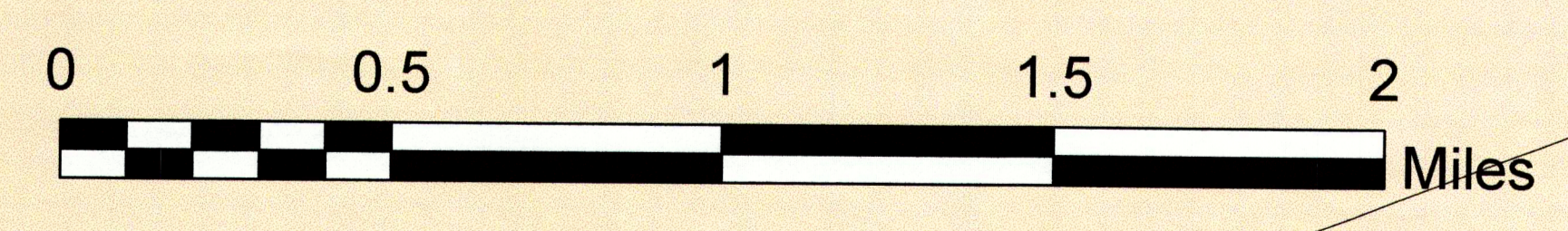
Potential Hazards and Critical Facilities: Belmont, NH



Get list of
materials from
NH DES
106/110
Sandy Church
Interiors

HCCSS
F-1
p. 10

BEM
Cheryl Richards
Belting Co.



Critical Features		Critical Facilities		Critical Areas		Roads		Water		Boundaries	
	Bridges of Concern		Communications Center		Elderly Housing		Interstate		Streams		Parcels
	Dam		Emergency Fuel		Elderly/Mobile Homes		State Roads		Lakes and ponds		Town boundaries
	Fuel Depot		Emergency Power		High Density Housing		Local Roads		Community Water Supply		1-mile buffer
	Group Home		Emergency Shelter		Historic Area		Not Maintained		Operational Dry Hydrant		Surrounding communities
	Removed Dam		Evacuation Site		Limited Fire Access		Private Roads		Potential Hydrant Site		
			Fire								

Digital data in NH GRANIT represent the efforts of the contributing agencies to record information from the cited source materials. Complex Systems Research Center (CSRC), under contract to the Office of State Planning (OSP), and in consultation with cooperating agencies, maintains a continuing program to identify and correct errors in these data. Neither OSP nor CSRC make any claim to the validity or reliability or to any implied uses of these data. Roads data comes from SmartMap 2004 - NHDOT. The Floodplains are digitized at LRPC from maps FIRM Maps. The identification of hazards and facilities were done in conjunction with officials from the town of Belmont, 2005. This map is for planning purposes only.



Date: 2/20/05
User: mmj_giffers
Pathway: C:\GIS\MapServer\Belmont\Belmont.mxd