

43°45

71°30

43°40

71°25

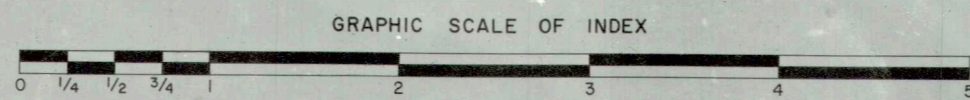
71°20

43°35

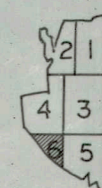
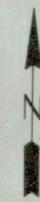
71°15

U.S. DEPARTMENT OF AGRICULTURE
AGRICULTURAL STABILIZATION AND CONSERVATION SERVICE

INVITATION NO ASCS-9-70-DC ITEM 1
FLOWN BY KEYSTONE AERIAL SURVEYS INC, GLENSIDE, PA
YEAR FLOWN 1970 AERIAL NEGATIVE SCALE 1:20,000
SYMBOL DXT CAMERA 8 1/4"



CARROLL COUNTY, NEW HAMPSHIRE



KEY