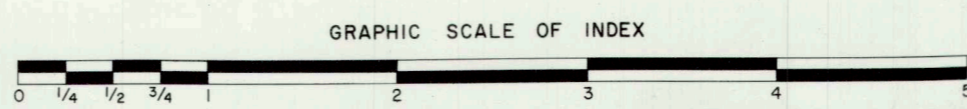


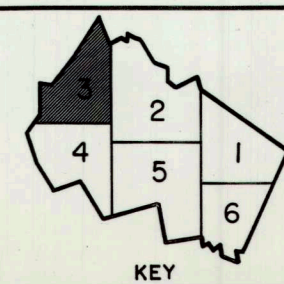
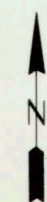
U.S. DEPARTMENT OF AGRICULTURE
 AGRICULTURAL STABILIZATION AND CONSERVATION SERVICE

INVITATION NO. ASCS-3-74 DC ITEM I
 FLOWN BY KEYSTONE AERIAL SURVEYS INC., GLENSIDE, PA.
 YEAR FLOWN 1974 AERIAL NEGATIVE SCALE 1:20,000
 SYMBOL 33013 8 1/4" CAMERA -- SHEET 3 OF 6



MERRIMACK COUNTY, NEW HAMPSHIRE

UTM ZONE 19



KEY