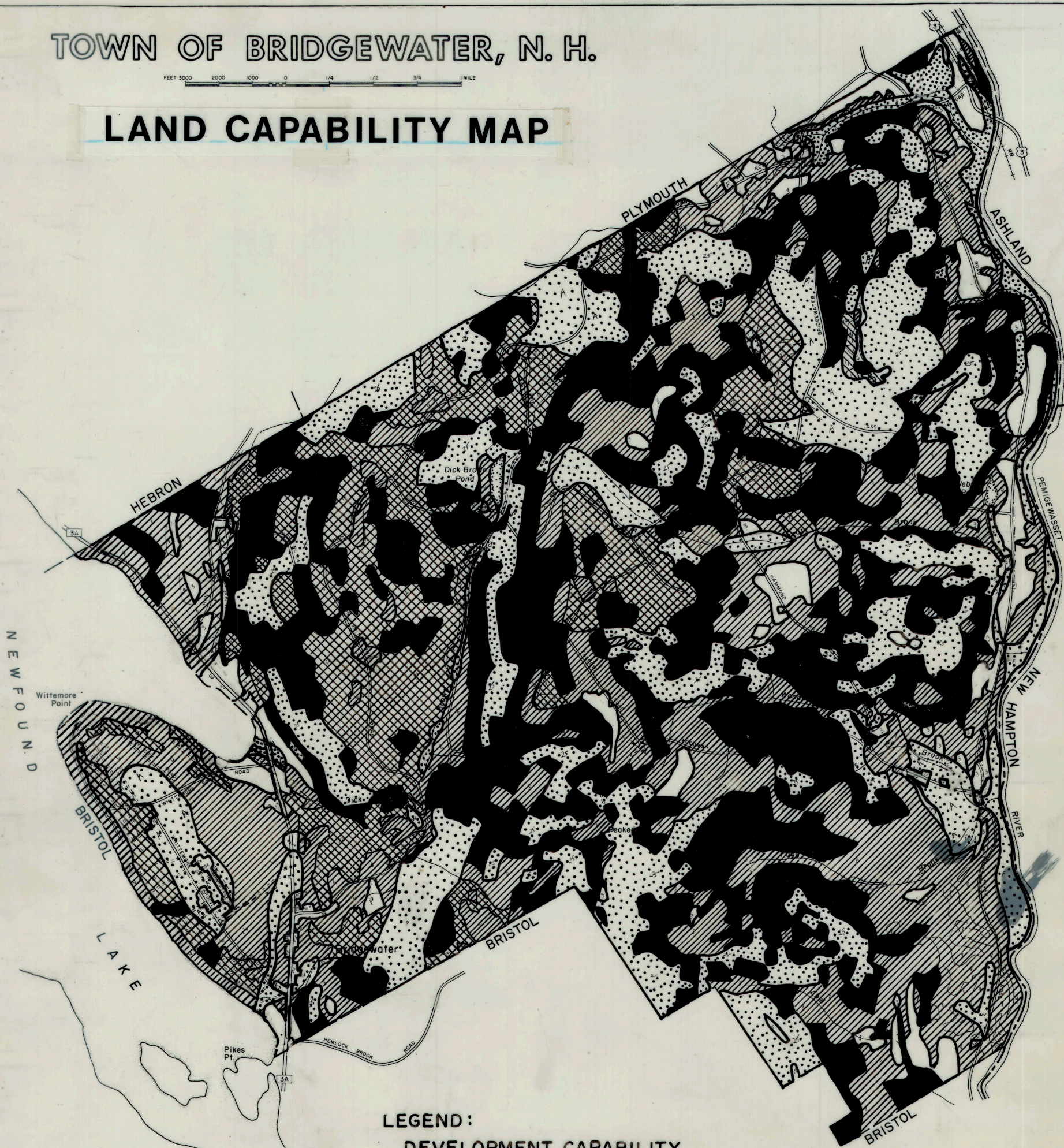


TOWN OF BRIDGEWATER, N. H.






FEET 3000 2000 1000 0 1/4 1/2 3/4 1 MILE

LAND CAPABILITY MAP



LEGEND:

DEVELOPMENT CAPABILITY

-  EXCELLENT
-  GOOD
-  FAIR
-  POOR
-  CRITICAL RESOURCE AREA

PREPARED BY:
LAKES REGION PLANNING COMMISSION
MERIDITH, NEW HAMPSHIRE

