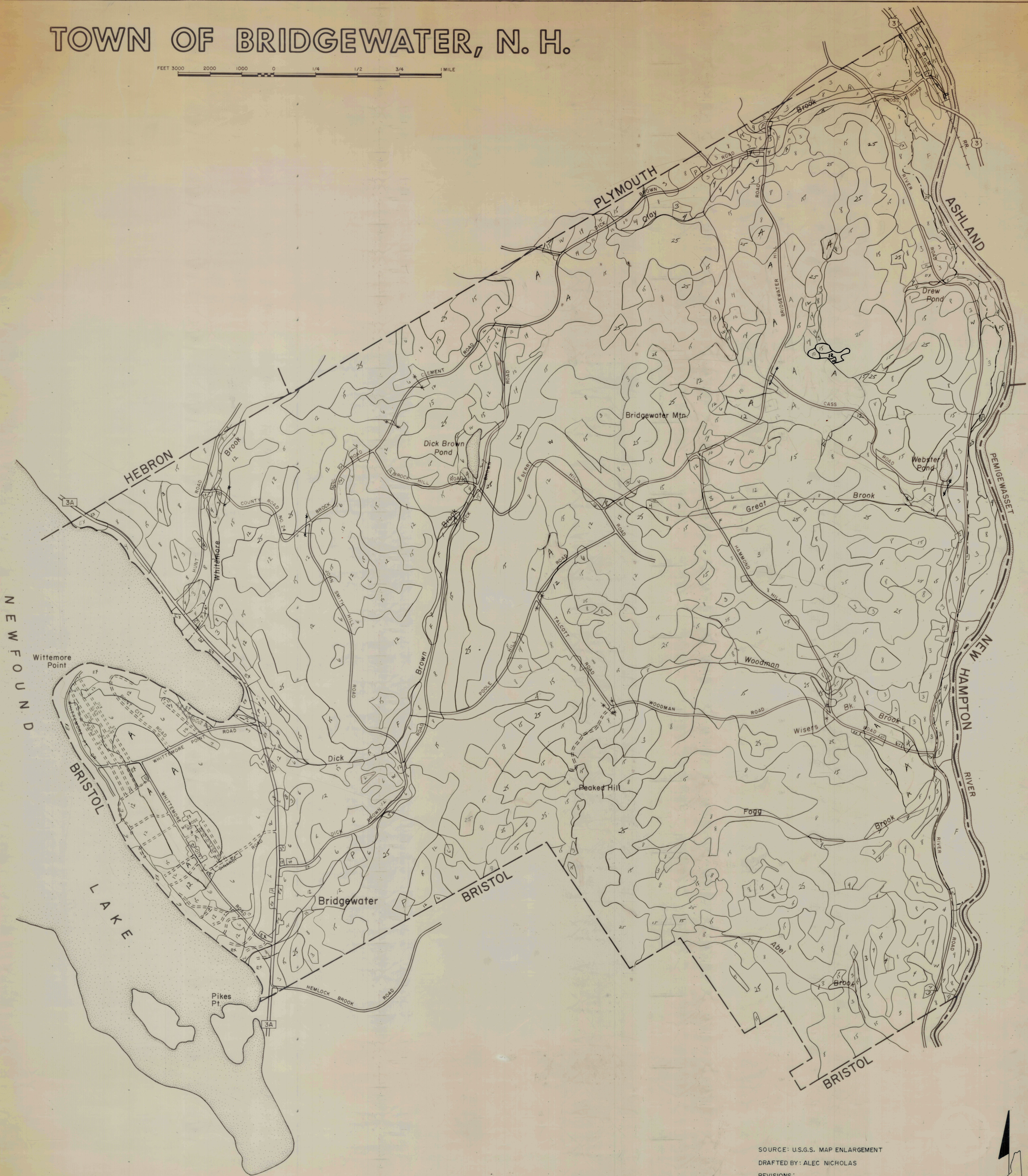




# TOWN OF BRIDGEWATER, N. H.

FEET 3000 2000 1000 0 1/4 1/2 3/4 1 MILE



Private Road   
 Road closed to gates and bars 

SOURCE: U.S.G.S. MAP ENLARGEMENT  
 DRAFTED BY: ALEC NICHOLAS  
 REVISIONS:

PREPARED BY:  
 LAKES REGION PLANNING COMMISSION  
 MERIDITH, NEW HAMPSHIRE  
 December, 1976