




TOWN OF BRIDGEWATER, N. H.



TOPOGRAPHIC MAP

CONTOUR INTERVAL 20 FEET

Private Road 
 Road closed to gates and bars 

SOURCE: USGS MAP ENLARGEMENT
 DRAFTED BY: ALEC NICHOLAS
 REVISIONS: Closed roads & stream off Draw Pond 10/1976

PREPARED BY:
 LAKES REGION PLANNING COMMISSION
 MEREDITH, NEW HAMPSHIRE
 APRIL, 1975

SCALE APPROXIMATE, CONSIDERED SUFFICIENT FOR COMMUNITY PLANNING, NOT FOR ENGINEERING PURPOSES.

