

# TOWN OF BRIDGEWATER, N. H.

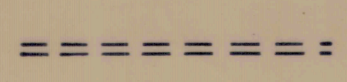
FEET 3000 2000 1000 0 1/4 1/2 3/4 1 MILE





## TOPOGRAPHIC MAP

CONTOUR INTERVAL 20 FEET

Private Road



Road closed to gates and bars



STATE OF NEW HAMPSHIRE	
DEPARTMENT OF RESOURCES AND ECONOMIC DEVELOPMENT	
DRAFTED BY: ALEC NICHOLAS	DATE: APRIL 1972
SOURCE: USGS MAP ENLARGEMENT	
REVISION:	DATE:
DRAFTING BY:	DATE:
REVISION:	DATE:
DRAFTING BY:	DATE:
SHEET NO. OF	FILE NO. <b>TF 11 B</b>
INSET NO. OF	