



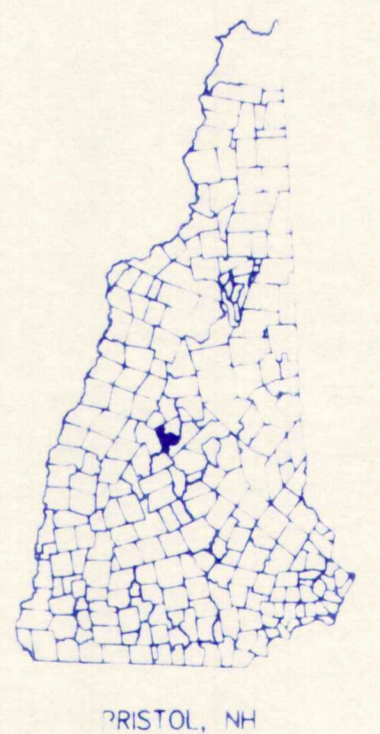
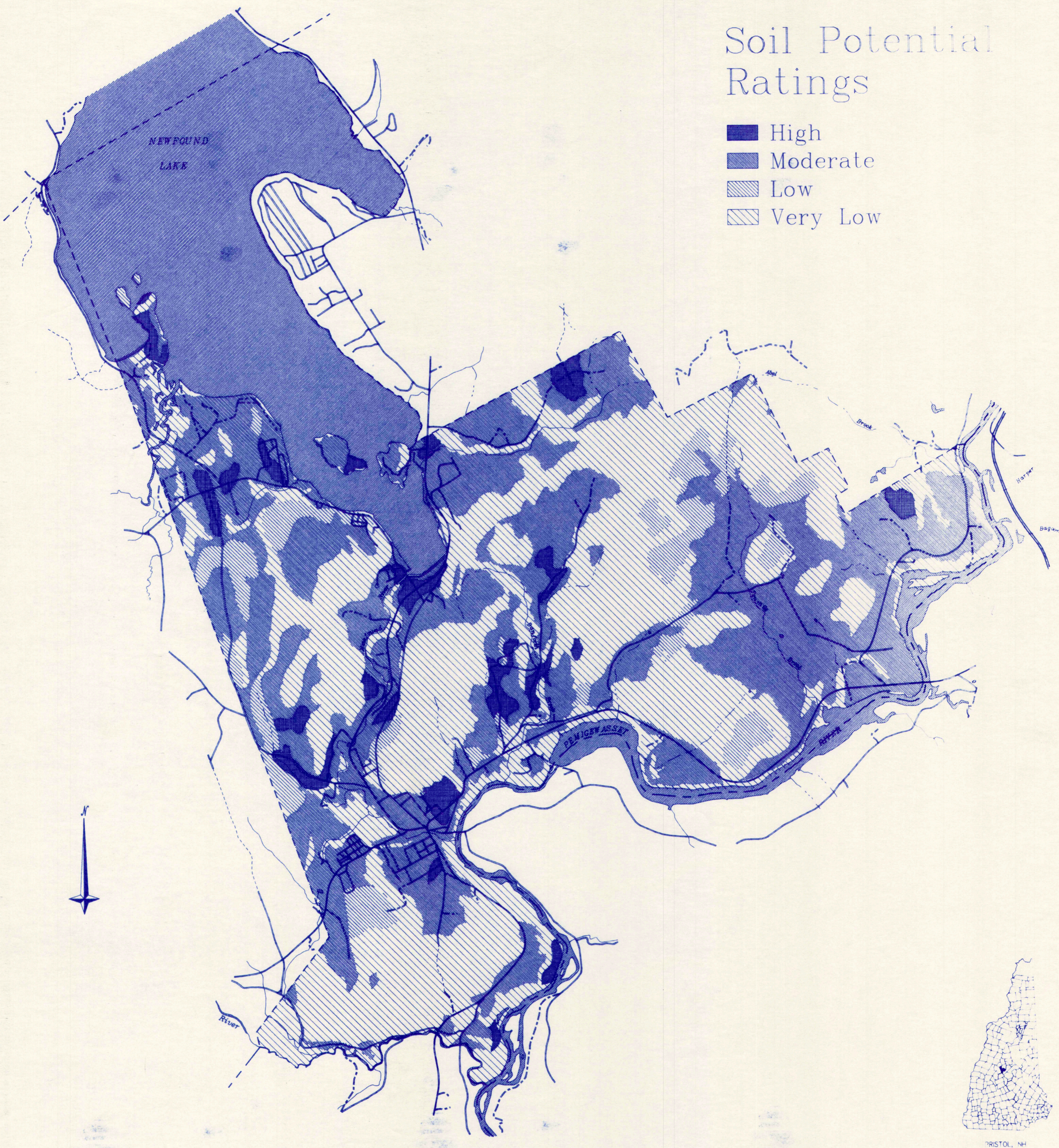


Soil Potential Ratings

-  High
-  Moderate
-  Low
-  Very Low



DEVELOPMENT POTENTIAL BRISTOL, NH

THIS MAP WAS CREATED BY THE LAKES REGION PLANNING COMMISSION, 103 MAIN STREET, SUITE 3, MEREDITH, NH 03253.


THE SOILS DATA WAS DERIVED FROM THE NATIONAL SOIL SURVEY DIGITIZED AT NH GRANT, COMPLEX SYSTEMS RESEARCH CENTER, UNH, DURHAM, NH. THE DATA IS PROVIDED BY AND MAINTAINED BY GRANT.

THE BASE MAP DATA WAS DERIVED FROM THE USGS 7.5 MINUTE SERIES QUADRANGLE MAPS. THIS DATA IS STORED AT AND DISTRIBUTED BY NH GRANT, COMPLEX SYSTEMS RESEARCH CENTER, UNH, DURHAM, NH.

SOIL POTENTIAL RATINGS CLASSES is a system of land evaluation that indicates the relative quality of a soil for development potential compared with the other soils of Grafton County. The system was developed by the USDA SCS.

DISCLAIMER: The soils data is a pre-certified SOIL GEOGRAPHIC DATABASE (SSURGO), mapped by the USDA, Soil Conservation Service, Durham, NH. Delineations depict the dominant soil(s) making up the landscape. Inclusions of other soils, too small to be delineated, are present within a delineation. The depicted soil boundaries and interpretations derived from them do not eliminate the need for on-site sampling, testing, and detailed study of specific sites for intensive uses. Thus, this map and its interpretations are intended for planning purposes only. Digital data files are periodically updated. Files are dated and users are responsible for obtaining the latest version of the data. For technical information contact either the Lakes Region Planning Commission, Meredith, NH, or the State Soil Scientist, SCS, Durham, NH.

This map and its interpretations are intended for planning purposes only.



Rating	Acres	% Total
H	459	3.3%
M	4,651	33.2%
L	768	5.5%
VL	4,921	35.1%