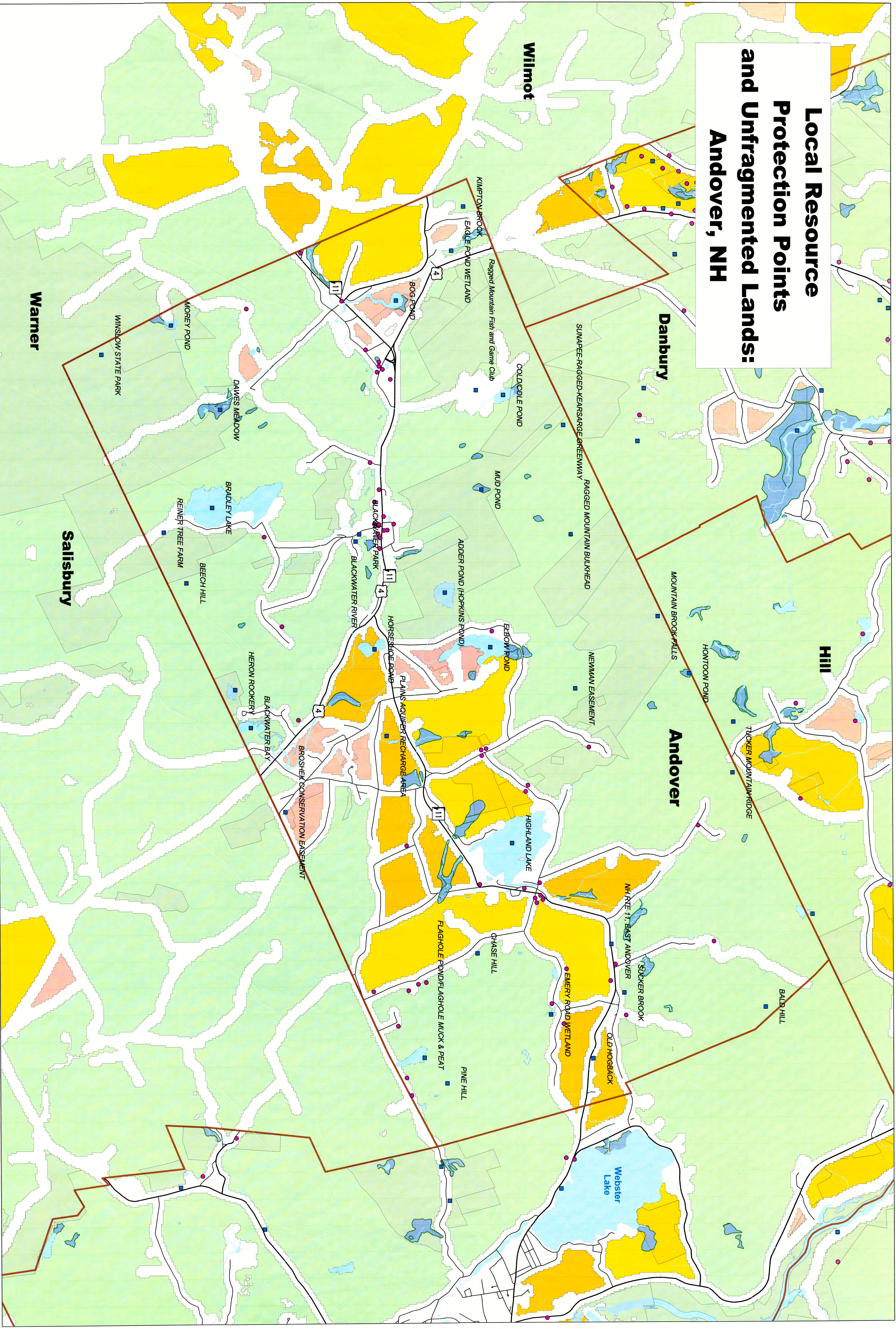


# Local Resource Protection Points and Unfragmented Lands: Andover, NH



**2004 LRPP locations**

- **Cultural**
- **Natural**

*Names of Natural Resource Points*

**Local Resource Protection Identification Numbers:**  
Refer to accompanying data table for names. Overlapping numbers have been removed from the map for clarity.

**Unfragmented Lands**

- 10 - 99.9 acres
- 100 - 249.9 acres
- 250 - 499.9 acres
- > 500 acres

**Conservation Lands**


- Town/County
- Federal Agency
- State Agency
- Other Public + Quasi-Public Agency
- Private Organization

**Municipal Boundaries**


- LRPP
- Surface Water
- Wetlands
- Others

**Roads**

- State Roads
- Local Roads
- Private Roads



Digital data in NH GRANIT represent the efforts of the contributing agencies to record information from the cited source materials. Complex Systems Research Center (CSRC) does not warrant the accuracy of the data. CSRC is not responsible for any errors in this data. Neither CSRC nor CSAC make any claim to the accuracy of the data. Information on Local Resource Protection Points was provided by various community organizations. All roads have been buffered by 300' and developed with the assistance of NH Department of Environmental Services. This map is for planning purposes only.



Map compiled by the  
Lakes Region Planning Commission  
103 Main Street, Suite #3  
Meredith, NH 03253  
(603) 279-8171

