

LEGEND

- RAILROADS**
- RAILROAD (ANY NUMBER OF TRACKS USED BY A SINGLE OPERATING COMPANY)
 - RAILROADS IN JUXTAPOSITION (TWO OR MORE TRACKS OF SEPARATELY OPERATED COMPANIES ON ADJACENT RIGHTS-OF-WAY)
 - RAILROAD PRIVATELY OWNED (NARROW GAUGE)
 - RAILROAD (SERVICE ABANDONED)
 - RAILROAD STATION

- RAILROAD CROSSINGS**
- GRADE CROSSING
 - RAILROAD ABOVE
 - RAILROAD BELOW

- AIRPORTS**
- MILITARY FIELD
 - FIELD FOR COMMERCIAL OR GENERAL PUBLIC USE
 - AIRWAY LIGHT BEACON
 - SEAPLANE BASE, CIVIL
 - YACHT CLUB

- DRAINAGE**
- NARROW STREAM
 - WIDE STREAM
 - DAM WITHOUT ROAD

- STRUCTURES**
- HIGHWAY BRIDGE (ANY TYPE OVER 20' IN LENGTH)
 - HIGHWAY BRIDGE (ANY TYPE 20' OR LESS, BUT MORE THAN 10' IN LENGTH)
 - SMALL BRIDGES CLOSELY SPACED
 - DRAWBRIDGE

- NATURAL FEATURES**
- PROMINENT ELEVATION
 - CITY AND VILLAGE CENTERS
 - STATE CAPITAL
 - COUNTY SEAT
 - OTHER CITIES AND VILLAGES
 - DELIMITED URBAN AREA

- BOUNDARIES**
- STATE
 - COUNTY
 - TOWN
 - NATIONAL OR STATE FOREST OR RESERVATION

- CONSERVATION AND RECREATION**
- OBSERVATION OR LOOKOUT TOWER
 - PICNIC GROUND
 - PLAYGROUND, BALLFIELD, ETC.
 - BATHING BEACH OR SWIMMING POOL
 - TOURIST CAMP OR MOTEL
 - DRIVE-IN THEATRE
 - GUARD OR RANGER STATION (NOT PERMANENTLY OCCUPIED)
 - FISH HATCHERY
 - GOLF COURSE
 - ATHLETIC FIELD
 - FAIR GROUND, RACE COURSE, SPEEDWAY
 - CAMP OR LODGE

- FARM UNITS, DWELLINGS, ETC.**
- FARM UNIT
 - DWELLING OTHER THAN FARM
 - GROUPS OF DWELLINGS CLOSELY SPACED
 - DWELLING AND POST OFFICE
 - DWELLING AND STORE
 - DWELLING AND FILLING STATION
 - SEASONAL DWELLING
 - SEASONAL DWELLINGS CLOSELY SPACED
 - HOTEL, INN
 - CHURCH
 - HOSPITAL
 - CEMETERY
 - FRESH AIR FARM OR REST HOME
 - WATER STORAGE FOR FIRE PROTECTION
 - GROUP OF MIXED CULTURAL FEATURES CLOSELY SPACED

- INDUSTRIAL**
- STORE OR SMALL BUSINESS
 - BUSINESS AND POST OFFICE
 - BUSINESS AND FILLING STATION
 - FACTORY OR INDUSTRIAL PLANT
 - SAW MILL (STATIONARY)
 - MINE
 - OIL STORAGE TANKS
 - FILLING STATION
 - SUGAR HOUSE
 - GRAVEL PIT
 - QUARRY

- EDUCATIONAL AND CORRECTIONAL INSTITUTIONS**
- SCHOOL HOUSE
 - PUBLIC LIBRARY
 - TOWN, GRANGE, OR OTHER HALL (ADD LETTERS T, G, OR O TO DESIGNATE KIND)
 - CORRECTIONAL INSTITUTION

- PUBLIC SERVICE FACILITIES**
- POST OFFICE
 - U.S. BORDER PORT OF ENTRY
 - WATER SUPPLY STAND PIPE
 - POWER STATION
 - RADIO STATION
 - HIGHWAY GARAGE
 - FIRE STATION
 - DUMP

- MISCELLANEOUS MAP FEATURES**
- POINTS BETWEEN WHICH DISTANCES ARE MEASURED
 - OVERFLOW LAND

- ROAD SYSTEM DESIGNATION**
- TRUNK LINE HIGHWAYS
 - ALL OTHER PUBLIC HIGHWAYS
 - FAP FEDERAL AID PRIMARY SYSTEM
 - FAS FEDERAL AID SECONDARY SYSTEM

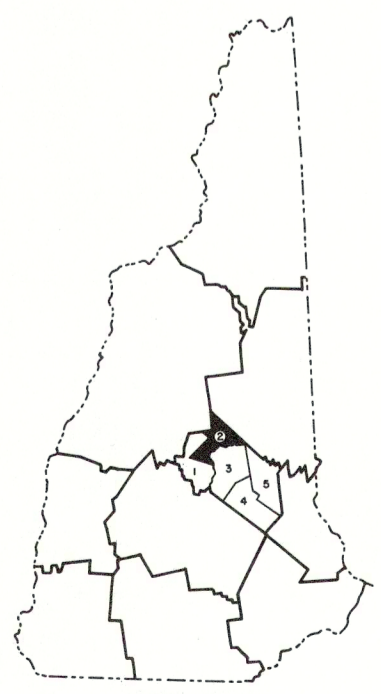
- UNITED STATES NUMBERED HIGHWAY**
- STATE HIGHWAY NUMBERED SYSTEM
 - END OF FEDERAL AID DESIGNATED ROUTE
 - TRAFFIC CIRCLE

- SURFACE TYPES**
- PAVED ROAD
 - BITUMINOUS SURFACED ROAD
 - GRAVEL SURFACED ROAD
 - GRADED AND DRAINED ROAD
 - UNIMPROVED ROAD
 - PRIMITIVE ROAD

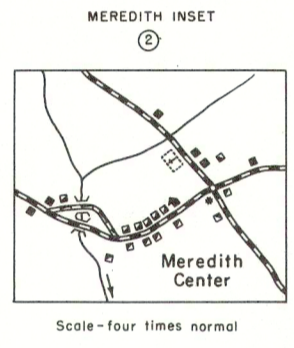
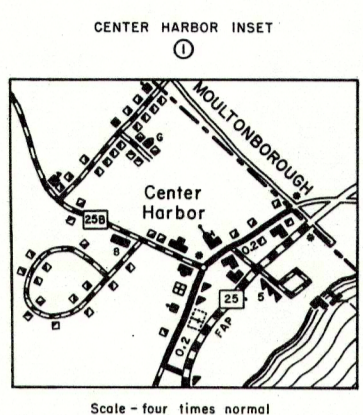
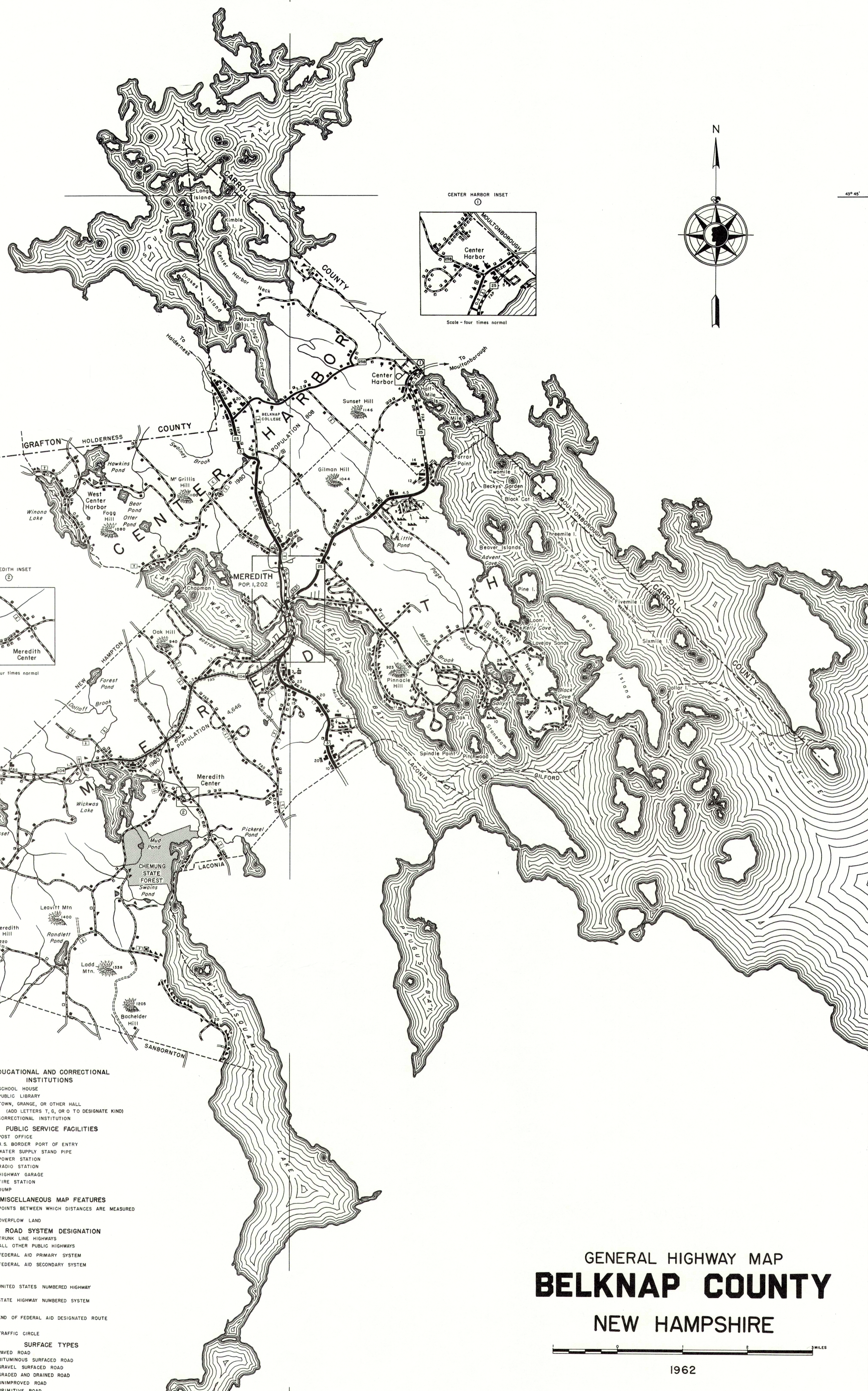
REVISIONS CHART

DATE	BY	DATE	BY
1/20/62	J.L.	1/20/62	J.L.
2/20/62	J.L.	2/20/62	J.L.
3/20/62	J.L.	3/20/62	J.L.
4/20/62	J.L.	4/20/62	J.L.
5/20/62	J.L.	5/20/62	J.L.
6/20/62	J.L.	6/20/62	J.L.
7/20/62	J.L.	7/20/62	J.L.
8/20/62	J.L.	8/20/62	J.L.
9/20/62	J.L.	9/20/62	J.L.
10/20/62	J.L.	10/20/62	J.L.
11/20/62	J.L.	11/20/62	J.L.
12/20/62	J.L.	12/20/62	J.L.


- EDUCATIONAL AND CORRECTIONAL INSTITUTIONS**
- SCHOOL HOUSE
 - PUBLIC LIBRARY
 - TOWN, GRANGE, OR OTHER HALL (ADD LETTERS T, G, OR O TO DESIGNATE KIND)
 - CORRECTIONAL INSTITUTION
- PUBLIC SERVICE FACILITIES**
- POST OFFICE
 - U.S. BORDER PORT OF ENTRY
 - WATER SUPPLY STAND PIPE
 - POWER STATION
 - RADIO STATION
 - HIGHWAY GARAGE
 - FIRE STATION
 - DUMP
- MISCELLANEOUS MAP FEATURES**
- POINTS BETWEEN WHICH DISTANCES ARE MEASURED
 - OVERFLOW LAND
- ROAD SYSTEM DESIGNATION**
- TRUNK LINE HIGHWAYS
 - ALL OTHER PUBLIC HIGHWAYS
 - FAP FEDERAL AID PRIMARY SYSTEM
 - FAS FEDERAL AID SECONDARY SYSTEM
- UNITED STATES NUMBERED HIGHWAY**
- STATE HIGHWAY NUMBERED SYSTEM
 - END OF FEDERAL AID DESIGNATED ROUTE
 - TRAFFIC CIRCLE
- SURFACE TYPES**
- PAVED ROAD
 - BITUMINOUS SURFACED ROAD
 - GRAVEL SURFACED ROAD
 - GRADED AND DRAINED ROAD
 - UNIMPROVED ROAD
 - PRIMITIVE ROAD



(POLYCONIC PROJECTION)



GENERAL HIGHWAY MAP
BELKNAP COUNTY
 NEW HAMPSHIRE



1962

CULTURE INVENTORY DATE - 1962

SHEET 2 OF 5 SHEETS