






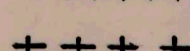





LEGEND:

-  INTERSTATE HIGHWAY SYSTEM - CLASS I
-  OTHER PRIMARY STATE SYSTEM - CLASS I
-  STATE SECONDARY SYSTEM - CLASS II
-  UNIMPROVED STATE SECONDARY - CLASS II
-  RECREATIONAL ROADS - CLASS III & FOREST SERVICE & SPECIAL LEGISLATED ROADS
-  STATE OF N.H. URBAN COMPACT AREAS
-  ACTIVE RAILROADS
-  INACTIVE RAILROADS
-  PUBLIC AIRPORT
-  PRIVATE AIRPORT - OPEN TO PUBLIC
-  NHDOT ROAD INVENTORY NUMBERS (SEE APPENDICES G & H)



MAP 1
**TRANSPORTATION FACILITIES
 IN THE LAKES REGION**

Copy @ 45

A REGIONAL TRANSPORTATION PLAN
 FOR THE LAKES REGION
LAKES REGION PLANNING COMMISSION

LAKES REGION PLANNING COMMISSION
 MEREDITH, NEW HAMPSHIRE
 SOURCE: USGS MAP - GRAPHIC ARTS SECTION,
 STATE OF N.H. D.R.E.D.
 ORIGINAL DRAFTED BY: James H. Rollins
 REVISIONS: MARCH 1991, SEPTEMBER 1991

