





ANDOVER PRIME WETLANDS

Note: The data on this map has been digitized using a Calcomp 9100 digitizer from base tax maps provided by the Town of Andover. Some error is inherent. The Wetlands Bureau assumes no responsibility for the accuracy of delineations. For legal delineations consult the base maps approved by the Town of Andover.

-  Prime Wetland
-  Town boundary
-  Road
-  Wetland ID number