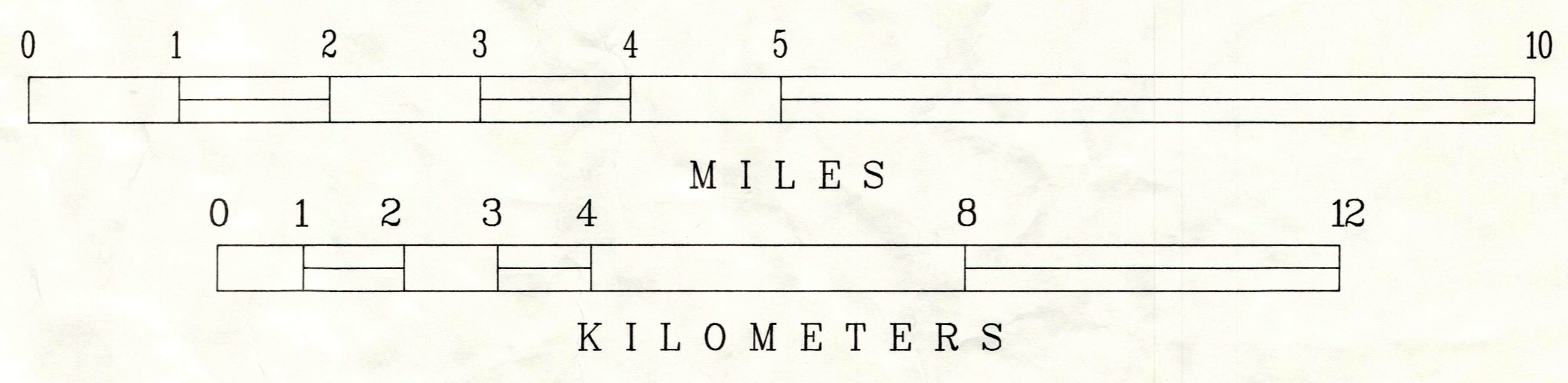


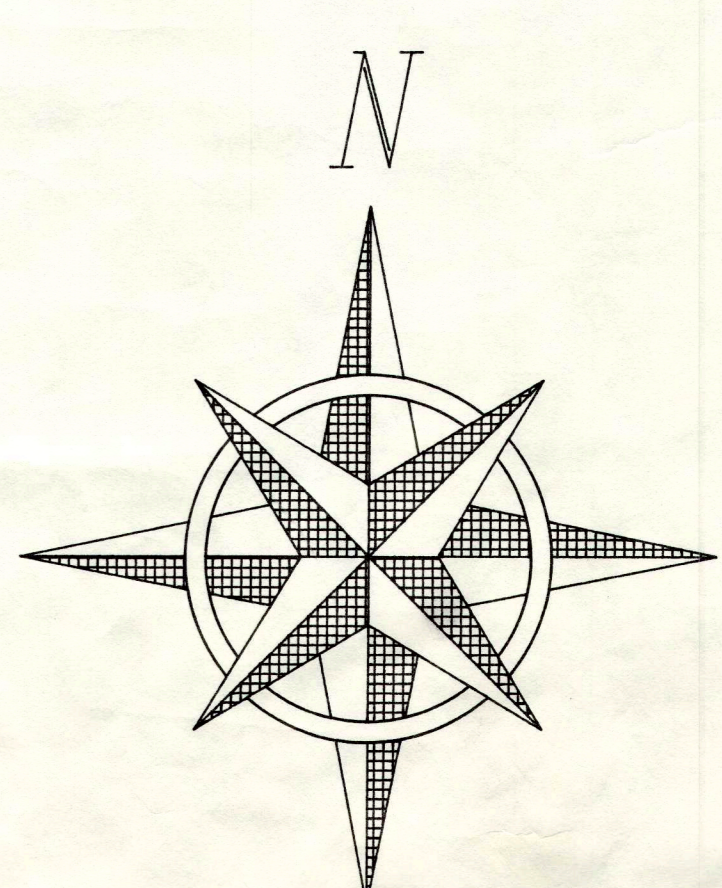



Lake Winnepesaukee Drainage

- State Boundary
- County Boundary
- Municipal Boundary
- Primary Route
- Secondary Route
- River Basin
- Hydrologic Unit
- Watershed
- River Stream or Shoreline
- Intermittent Stream
- Lake Pond or River
- Wetlands



Sources:
 Watersheds delineated by NH DES and automated in their GIS.
 Political Boundaries, Roads, Hydrographic Features - USGS Digital Line Graph, interpreted at GRANIT.
 Map prepared at LRPC.



This map is not suitable for engineering purposes!