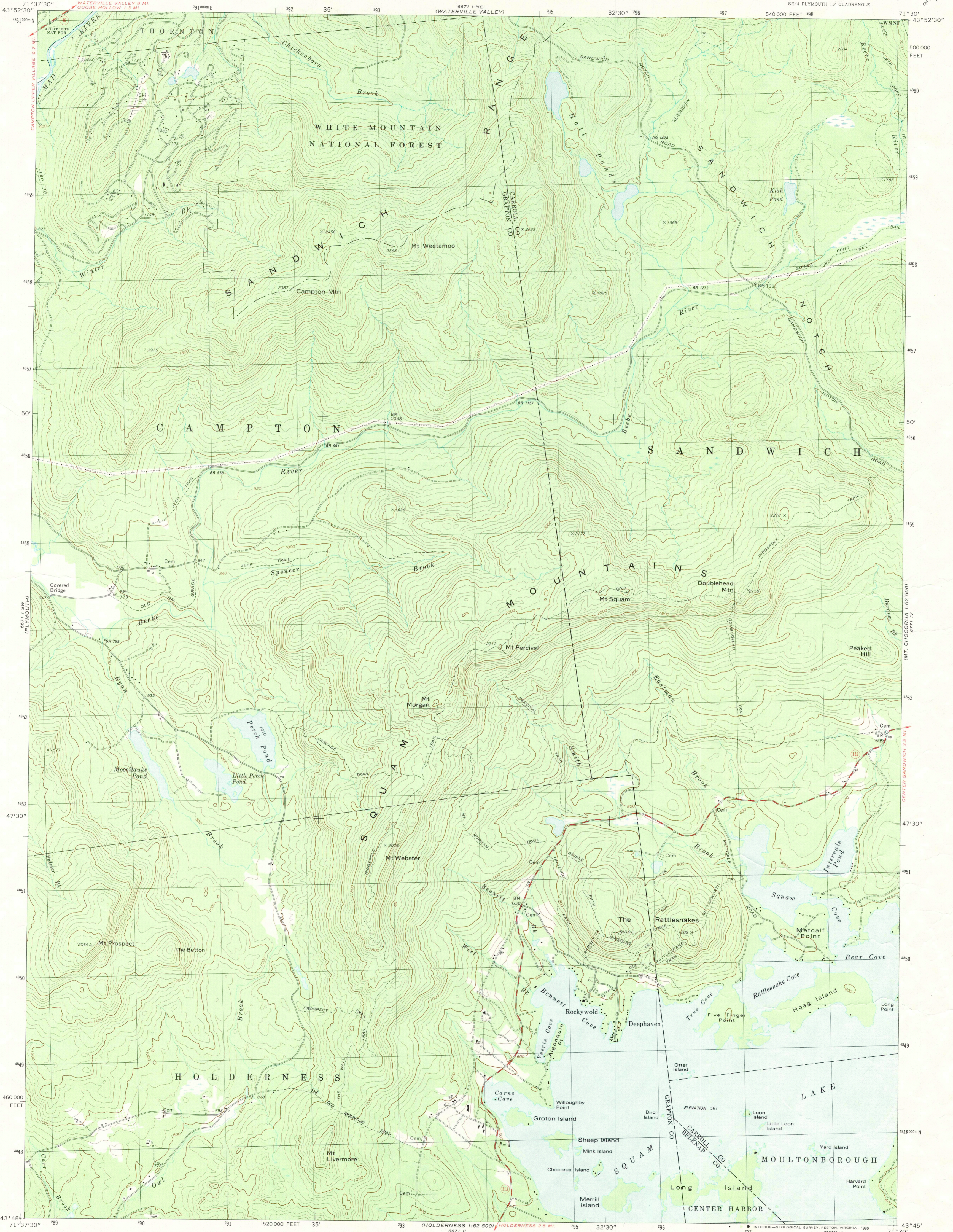


UNITED STATES
DEPARTMENT OF THE INTERIOR
GEOLOGICAL SURVEY

SQUAM MOUNTAINS QUADRANGLE
NEW HAMPSHIRE
7.5 MINUTE SERIES (TOPOGRAPHIC)
8E/4 PLYMOUTH 15' QUADRANGLE



Mapped, edited, and published by the Geological Survey

Control by USGS and NOS/NOAA

Topography by photogrammetric methods from aerial photographs taken 1972. Field checked 1975. Map edited 1980

Projection and 10,000-foot grid ticks: New Hampshire coordinate system, (transverse Mercator)

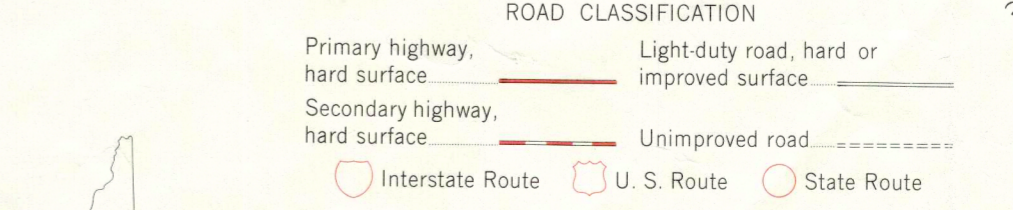
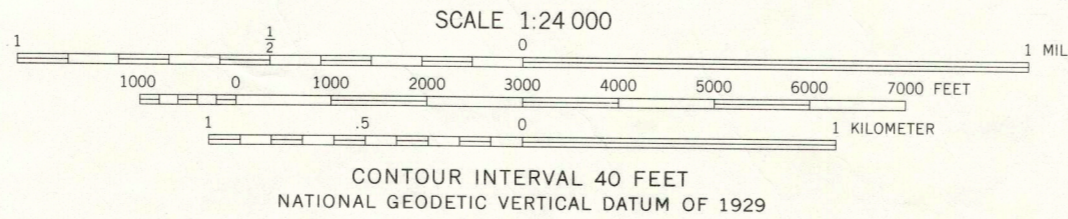
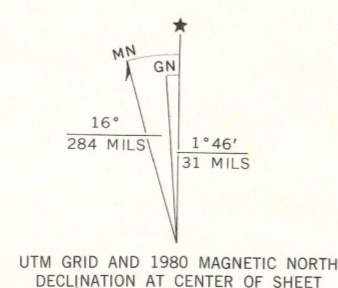
1000-meter Universal Transverse Mercator grid, zone 19 1927 North American Datum

To place on the predicted North American Datum 1983 move the projection lines 4 meters south and 39 meters west as shown by dashed corner ticks

There may be private inholdings within the boundaries of the National or State reservations shown on this map

Map photorevised 1983

No major culture or drainage changes observed



THIS MAP COMPLIES WITH NATIONAL MAP ACCURACY STANDARDS FOR SALE BY U.S. GEOLOGICAL SURVEY DENVER, COLORADO 80225, OR RESTON, VIRGINIA 22092 A FOLDER DESCRIBING TOPOGRAPHIC MAPS AND SYMBOLS IS AVAILABLE ON REQUEST

SQUAM MOUNTAINS, N.H.
8E/4 PLYMOUTH 15' QUADRANGLE
N4345-W7130/7.5

1980
PHOTOINSPECTED 1983
DMA 6671 I SE—SERIES V812

85
6671 I SE (PLYMOUTH)
6671 I NE (CHOCORUA)
6671 I SE (SQUAM)