

THE MERRIMACK RIVER WATERSHED


Sub Watersheds

- | | | | |
|--|--------------|--|---------------|
| | Beaver | | Salmon |
| | Cohas | | Shawsheen |
| | Concord | | Soucook |
| | Contoocook | | Souhegan |
| | Merrimack | | Spicket |
| | Nashua | | Stony Brook |
| | Pemigewasset | | Suncook |
| | Piscataquog | | Winnepesaukee |
| | Pow Wow | | |

- Merrimack River Watershed Boundary
- Hydrography
- State Boundary
- Coastline
- Town Boundary
- Major Highway



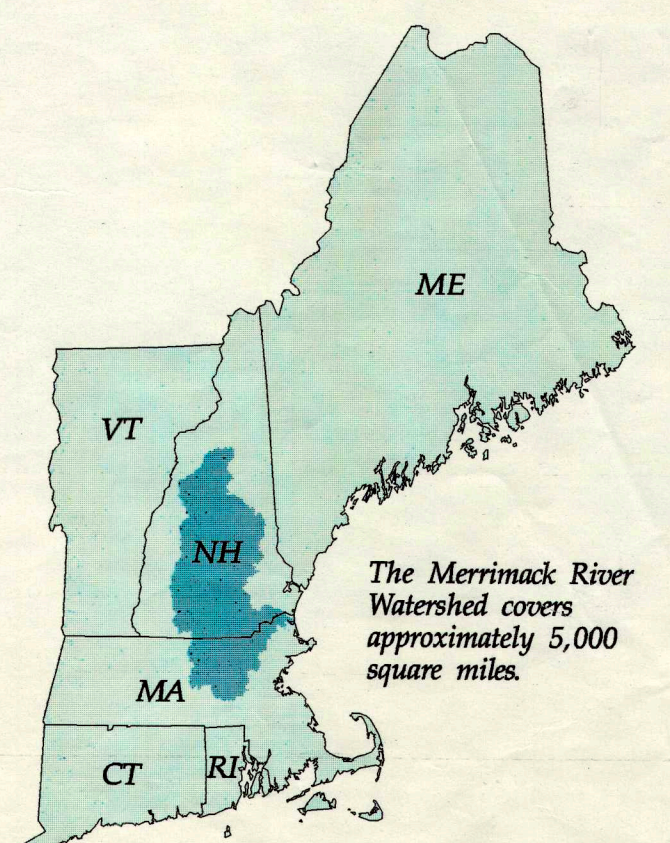
SCALE: 1:300,000
0 5 10 15 MILES

UTM Projection 1983 North American Datum



Political boundaries and basin outline courtesy of MassGIS, Massachusetts Executive Office of Environmental Affairs and GRANIT, State of New Hampshire. Hydrography obtained from the EPA Reach File III (RF3). Please note that this is a draft version of the data and may contain errors. Major highways taken from USGS 1:100,000 Digital Line Graph data.

For more information please contact:
Barbara Rich
Merrimack River Watershed Coordinator
c/o NEIWPCC
85 Merrimac Street
Boston, MA 02114



User: merris 8/05/1993 6:42 PM
Data/Files: /usr6/merris/merrimack/map-space/mbbasemap.aub