

LAST Tax map  
Prior to new maps

	PRIME WETLAND CANDIDATE
	WETLANDS ADJACENT TO WETLANDS <sup>#</sup>
	PREVIOUS WETLANDS NOW FILLED

ADDED TO MAP 3-14-89

7  
0  
●

LEGEND  
MAP NUMBER  
MAP LIMITS  
RURAL PHOTO CENTER  
URBAN PHOTO CENTER

"N" RESTRICTIONS APPLY

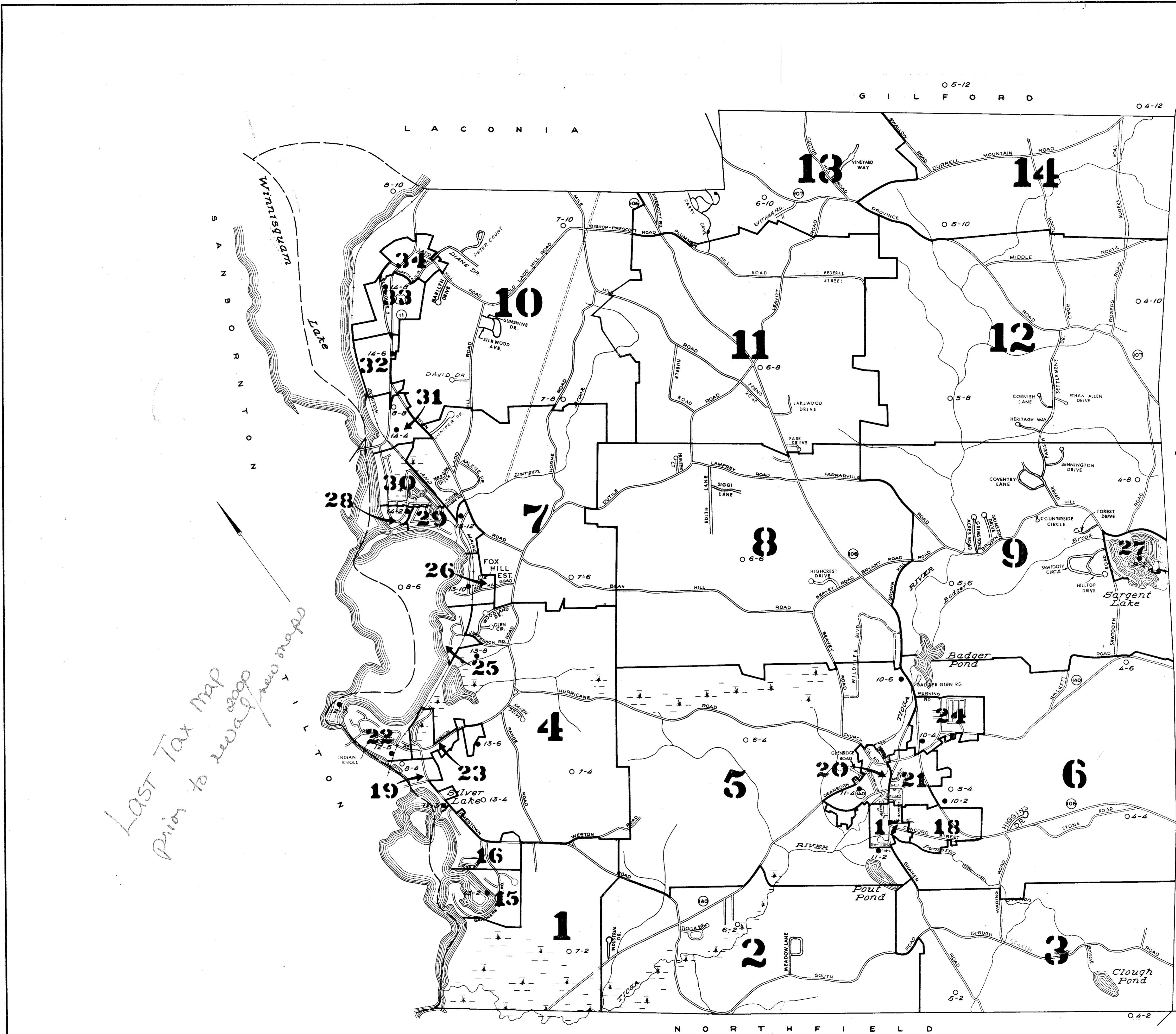
ANNUAL UPDATES BY  
*Harold E. Johnson Inc.*  
LICENSED LAND SURVEYORS  
VILLAGE WEST  
P.O. BOX 7217  
GILFORD, N.H. 03246

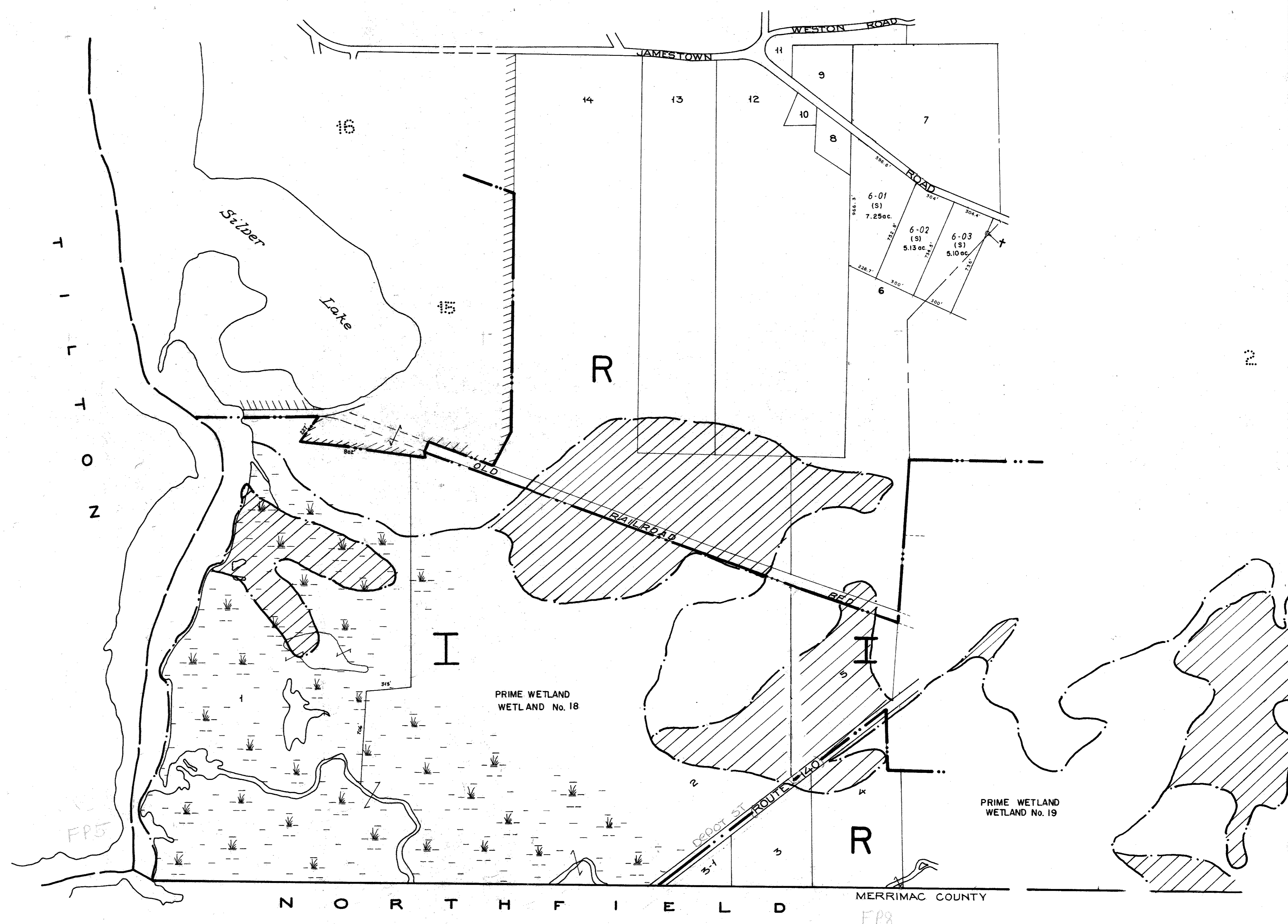
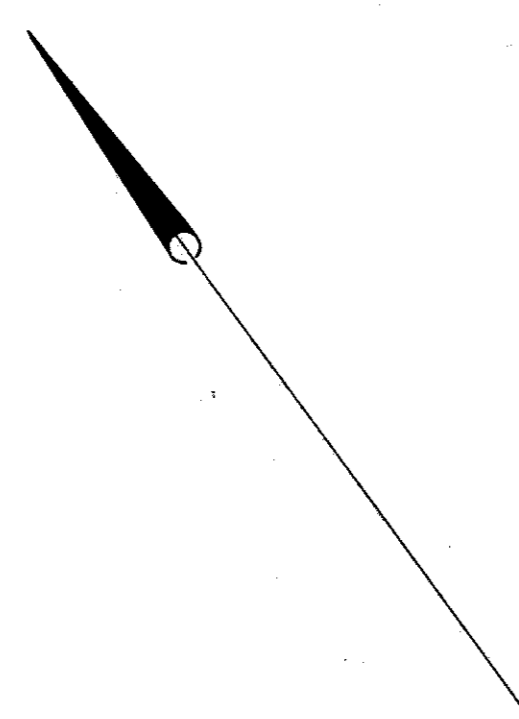
Tax Map Copy Received 06/29/98  
Revised by Mapper Through 04/01/97  
Used to facilitate '98-'99 tax map recreation

PROPERTY MAP INDEX  
TOWN OF  
**BELMONT**  
BELKNAP COUNTY, NEW HAMPSHIRE  
1973  
JAMES W. SEWALL COMPANY, OLD TOWN, MAINE

SCALE  
0 1000 2000 3000 4000  
FEET

APR 01 1997





**LEGEND**  
 PARCEL NUMBERS ..... 1  
 ADJACENT MAPS ..... 2  
 MATCH LINE .....

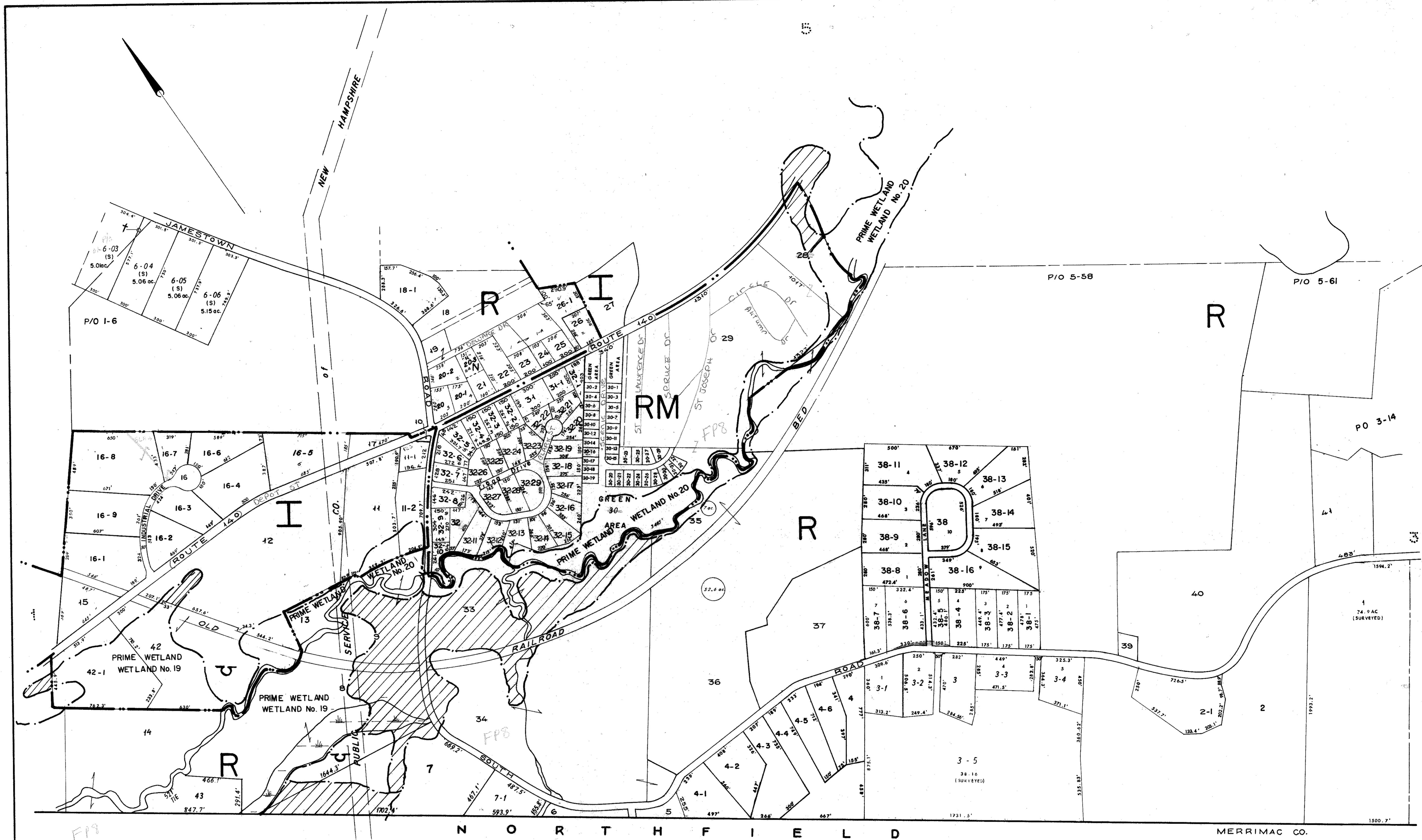
For Assessment Purposes  
 Not to be used for Conveyances  
 "N" RESTRICTIONS APPLY

	PRIME WETLAND CANDIDATE
	WETLANDS ADJACENT TO "WETLANDS"
	PREVIOUS WETLANDS NOW FILLED
	LAND NOT DESIGNATED AS WETLAND

ADDED TO MAP 3-14-89

ANNUAL UPDATES BY  
*Harold E. Johnson Inc.*  
 LICENSED LAND SURVEYORS  
 VILLAGE WEST  
 P O BOX 7217  
 GILFORD, N. H. 03246

PROPERTY MAP  
**TOWN OF BELMONT**  
 BELKNAP COUNTY, NEW HAMPSHIRE  
 PREPARED BY  
**JAMES W. SEWALL COMPANY** OLD TOWN, MAINE  
 SCALE 1 INCH = 400 ± FEET APR 0 1 1997



**LEGEND**  
 PARCEL NUMBERS ..... 1  
 ADJACENT MAPS ..... 2  
 MATCH LINE ..... 3

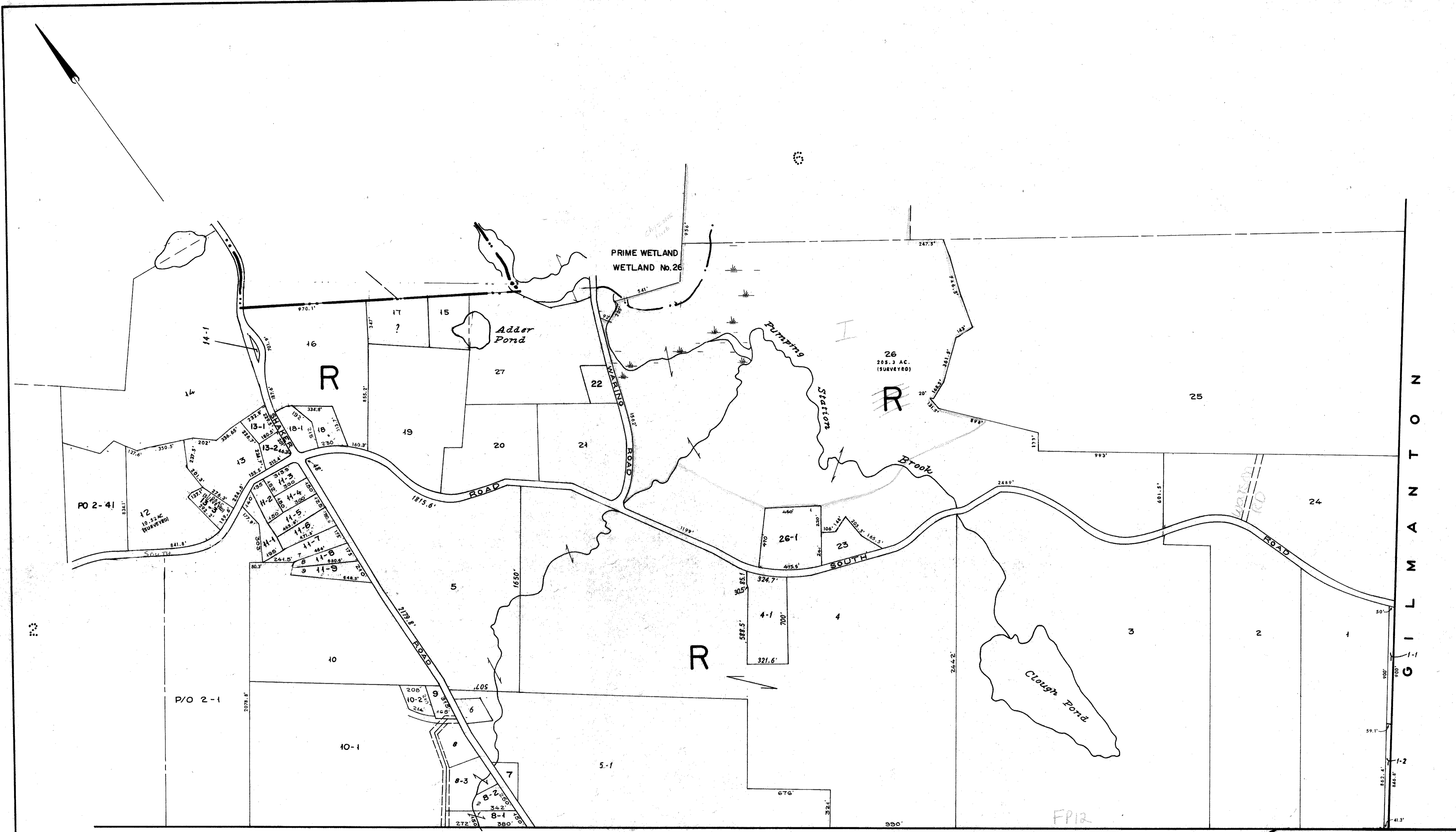
For Assessment Purposes  
 Not to be used for Conveyances  
 " N " RESTRICTIONS APPLY

	PRIME WETLAND CANDIDATE
	WETLANDS ADJACENT TO "PRIME WETLANDS"
	PREVIOUS WETLANDS NOW FILLED
	LAND NOT DESIGNATED AS WETLAND

ADDED TO MAP 3-14-89

ANNUAL UPDATES BY  
*Harold E. Johnson Inc.*  
 LICENSED LAND SURVEYORS  
 VILLAGE WEST  
 P O BOX 7217  
 GILFORD, N. H. 03246

PROPERTY MAP  
**TOWN OF BELMONT**  
 BELKNAP COUNTY, NEW HAMPSHIRE  
 PREPARED BY  
 JAMES W. SEWALL COMPANY OLD TOWN, MAINE  
 SCALE 1 INCH = 400 ± FEET  
 APR 0 1 1997



N O R T H F I E L D

C A N T E R B U R Y

G I L M A N

**LEGEND**  
 PARCEL NUMBERS ..... 1  
 ADJACENT MAPS ..... 2  
 MATCH LINE .....

For Assessment Purposes  
 Not to be used for Conveyances

..... ZONING - BOUNDARY LINE

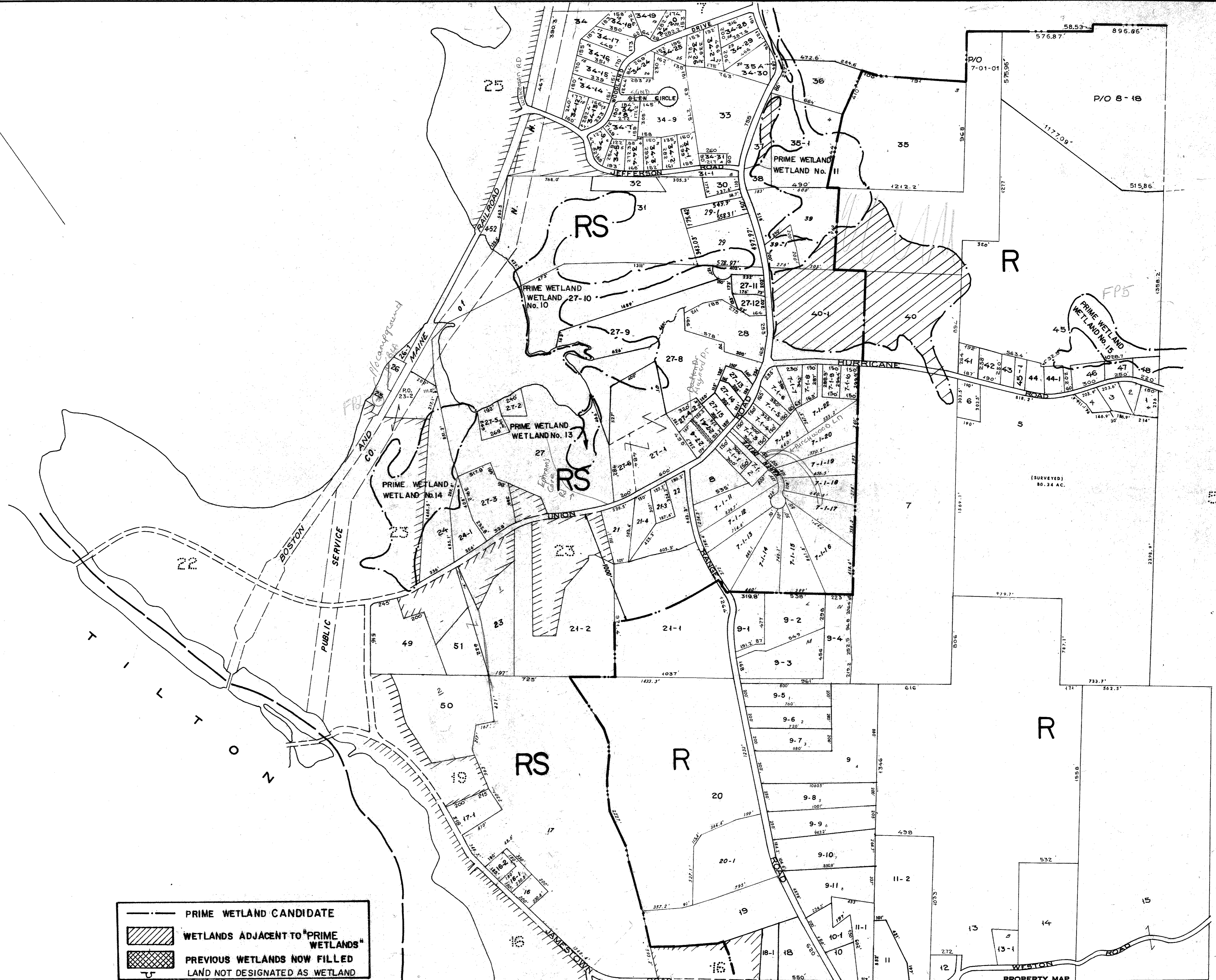

" N " RESTRICTIONS APPLY



	PRIME WETLAND CANDIDATE
	WETLANDS ADJACENT TO "PRIME WETLANDS"
	PREVIOUS WETLANDS NOW FILLED
	LAND NOT DESIGNATED AS WETLAND

ADDED TO MAP 3-14-89

ANNUAL UPDATES BY  
*Harold E. Johnson Inc.*  
 LICENSED LAND SURVEYORS  
 VILLAGE WEST  
 P.O. BOX 7217  
 GILFORD, N. H. 03246

PROPERTY MAP  
**TOWN OF BELMONT**  
 BELKNAP COUNTY, NEW HAMPSHIRE  
 PREPARED BY  
**JAMES W. SEWALL COMPANY** OLD TOWN, MAINE  
 SCALE 1 INCH = 400 ± FEET  
 APR 0 1 1997



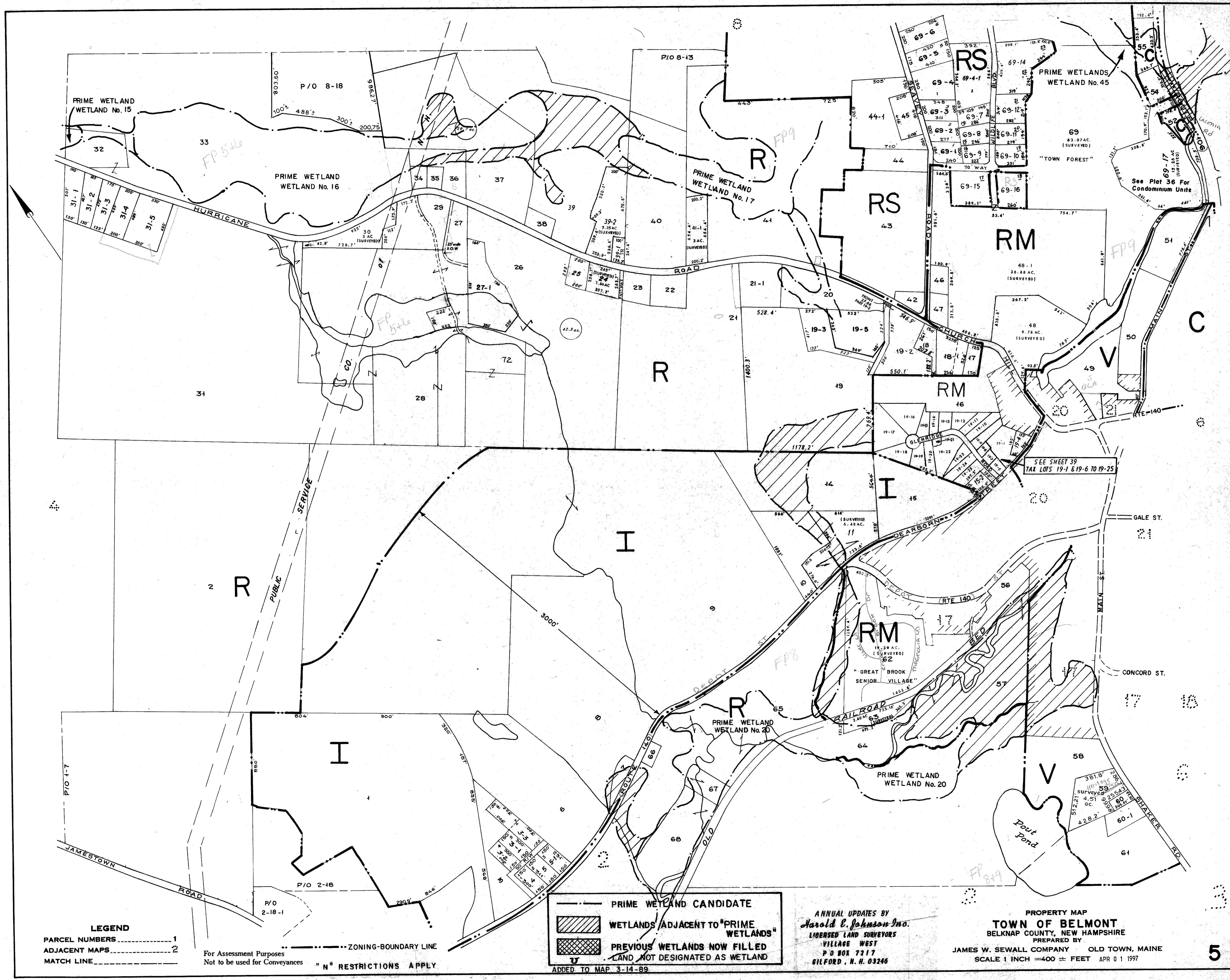
- - - - - PRIME WETLAND CANDIDATE  
 WETLANDS ADJACENT TO "PRIME WETLANDS"  
 PREVIOUS WETLANDS NOW FILLED  
 LAND NOT DESIGNATED AS WETLAND

**LEGEND**  
 PARCEL NUMBERS ..... 1  
 ADJACENT MAPS ..... 2  
 MATCH LINE .....

For Assessment Purposes  
 Not to be used for Conveyances  
 .. ZONING-BOUNDARY LINE  
 " N " RESTRICTIONS APPLY

ANNUAL UPDATES BY  
 Harold E. Johnson Inc.  
 LICENSED LAND SURVEYORS  
 VILLAGE WEST  
 P.O. BOX 2217  
 GILFORD, N.H. 03246

PROPERTY MAP  
**TOWN OF BELMONT**  
 BELKNAP COUNTY, NEW HAMPSHIRE  
 PREPARED BY  
 JAMES W. SEWALL COMPANY OLD TOWN, MAINE  
 SCALE 1 INCH = 400 ± FEET  
 APR. 0 1 1997



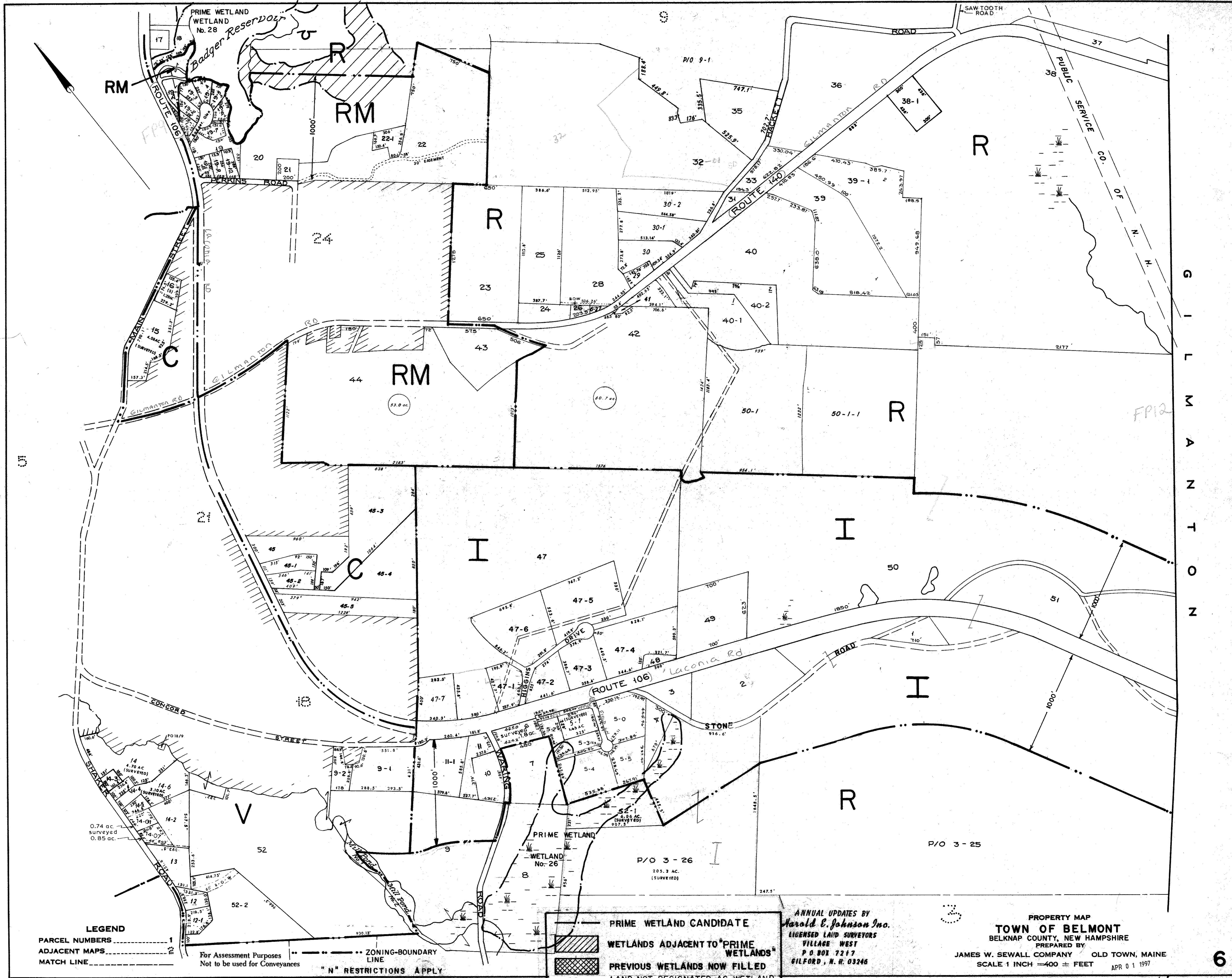
**LEGEND**  
 PARCEL NUMBERS ..... 1  
 ADJACENT MAPS ..... 10  
 MATCH LINE ..... 10

For Assessment Purposes  
 Not to be used for Conveyances "N" RESTRICTIONS APPLY

PRIME WETLAND CANDIDATE  
 WETLANDS ADJACENT TO "PRIME WETLANDS"  
 PREVIOUS WETLANDS NOW FILLED  
 LAND NOT DESIGNATED AS WETLAND

ANNUAL UPDATES BY  
 Harold E. Johnson Inc.  
 LICENSED LAND SURVEYORS  
 VILLAGE WEST  
 P O BOX 7217  
 GILFORD, N. H. 03246

PROPERTY MAP  
**TOWN OF BELMONT**  
 BELKNAP COUNTY, NEW HAMPSHIRE  
 PREPARED BY  
 JAMES W. SEWALL COMPANY OLD TOWN, MAINE  
 SCALE 1 INCH = 400 FEET APR 01 1997



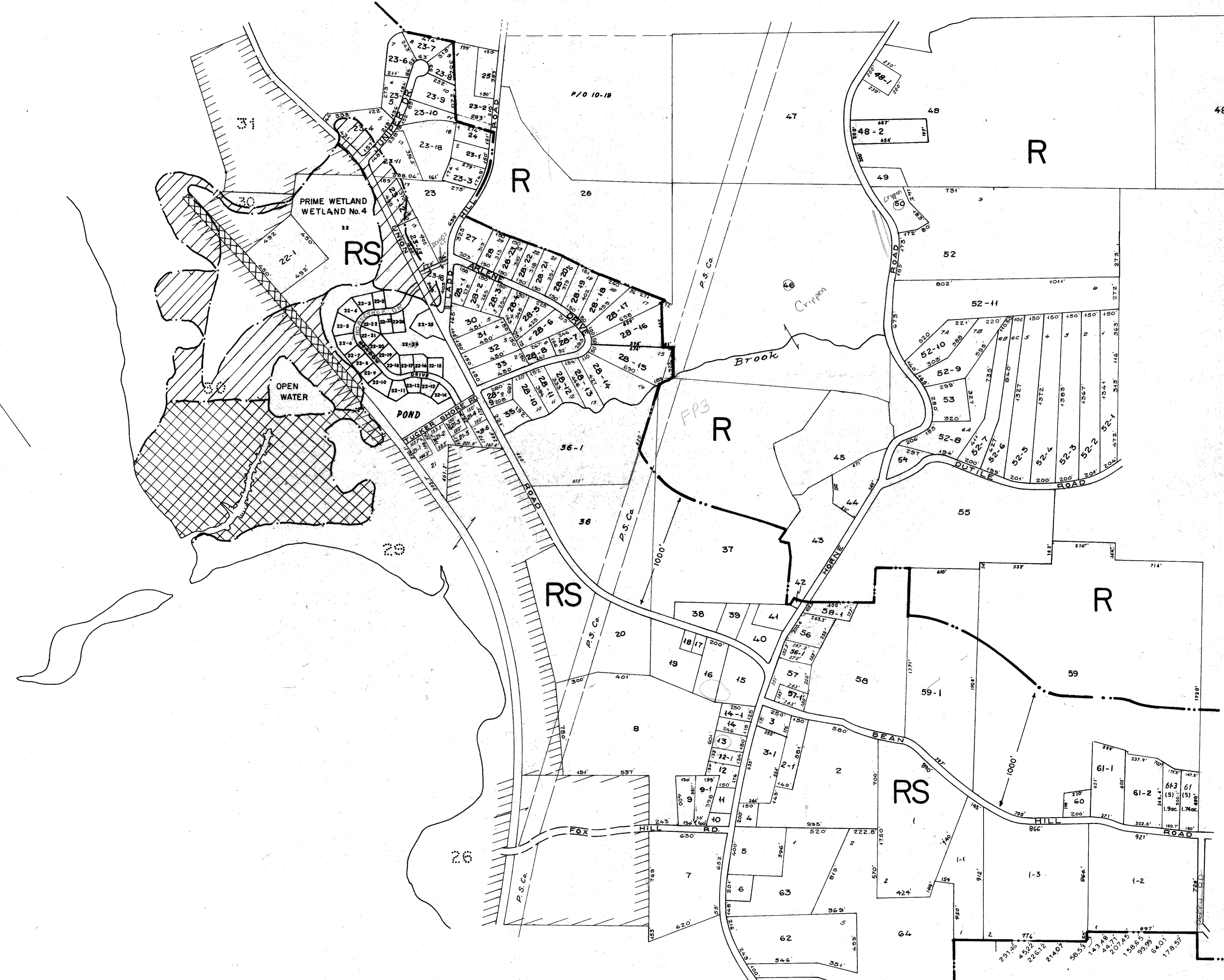

**LEGEND**

- PARCEL NUMBERS 1
- ADJACENT MAPS
- MATCH LINE
- For Assessment Purposes Not to be used for Conveyances
- ZONING-BOUNDARY LINE
- "N" RESTRICTIONS APPLY

- PRIME WETLAND CANDIDATE
- WETLANDS ADJACENT TO "PRIME WETLANDS"
- PREVIOUS WETLANDS NOW FILLED
- LAND NOT DESIGNATED AS WETLAND

ANNUAL UPDATES BY  
*Harold E. Johnson Inc.*  
 LICENSED LAND SURVEYORS  
 VILLAGE WEST  
 P.O. BOX 7217  
 GILFORD, N.H. 03246

PROPERTY MAP  
**TOWN OF BELMONT**  
 BELKNAP COUNTY, NEW HAMPSHIRE  
 PREPARED BY  
**JAMES W. SEWALL COMPANY** OLD TOWN, MAINE  
 SCALE 1 INCH = 400 FEET APR 01 1997



**LEGEND**  
 PARCEL NUMBERS ..... 1  
 ADJACENT MAPS ..... 2  
 MATCH LINE ..... 3

For Assessment Purposes  
 Not to be used for Conveyances " N " RESTRICTIONS APPLY

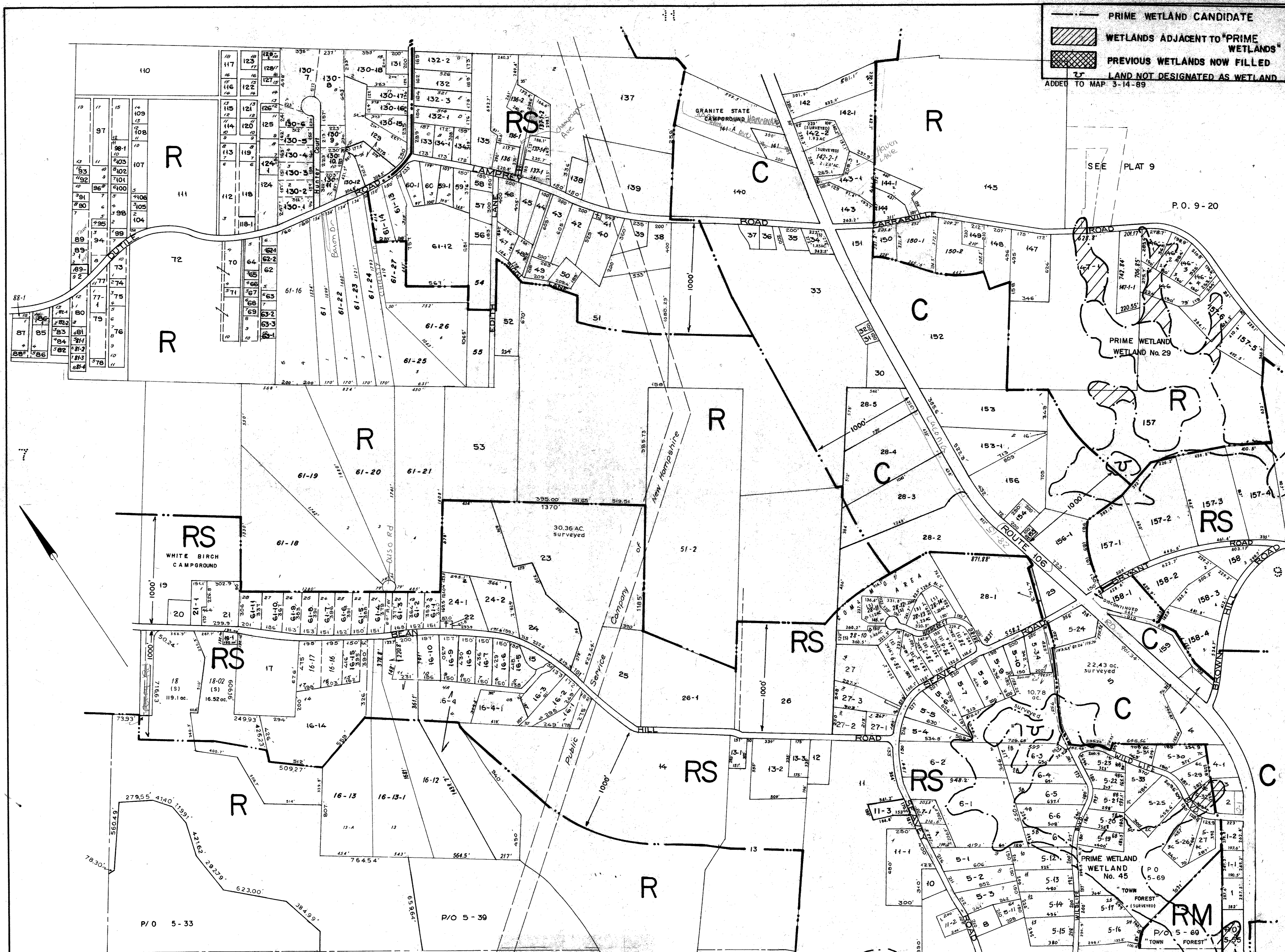
PRIME WETLAND CANDIDATE  
 WETLANDS ADJACENT TO "PRIME WETLANDS"  
 PREVIOUS WETLANDS NOW FILLED  
 LAND NOT DESIGNATED AS WETLAND  
 ZONING-BOUNDARY LINE

ANNUAL UPDATES BY  
 Harold S. Johnson Inc.  
 LICENSED LAND SURVEYORS  
 VILLAGE WEST  
 P O BOX 7217  
 GILFORD, N. H. 03246

PROPERTY MAP  
**TOWN OF BELMONT**  
 BELKNAP COUNTY, NEW HAMPSHIRE  
 PREPARED BY  
 JAMES W. SEWALL COMPANY OLD TOWN, MAINE  
 SCALE 1 INCH = 400 ± FEET APR 0 1, 1997



PRIME WETLAND CANDIDATE  
 WETLANDS ADJACENT TO "PRIME WETLANDS"  
 PREVIOUS WETLANDS NOW FILLED  
 LAND NOT DESIGNATED AS WETLAND  
 ADDED TO MAP 3-14-89

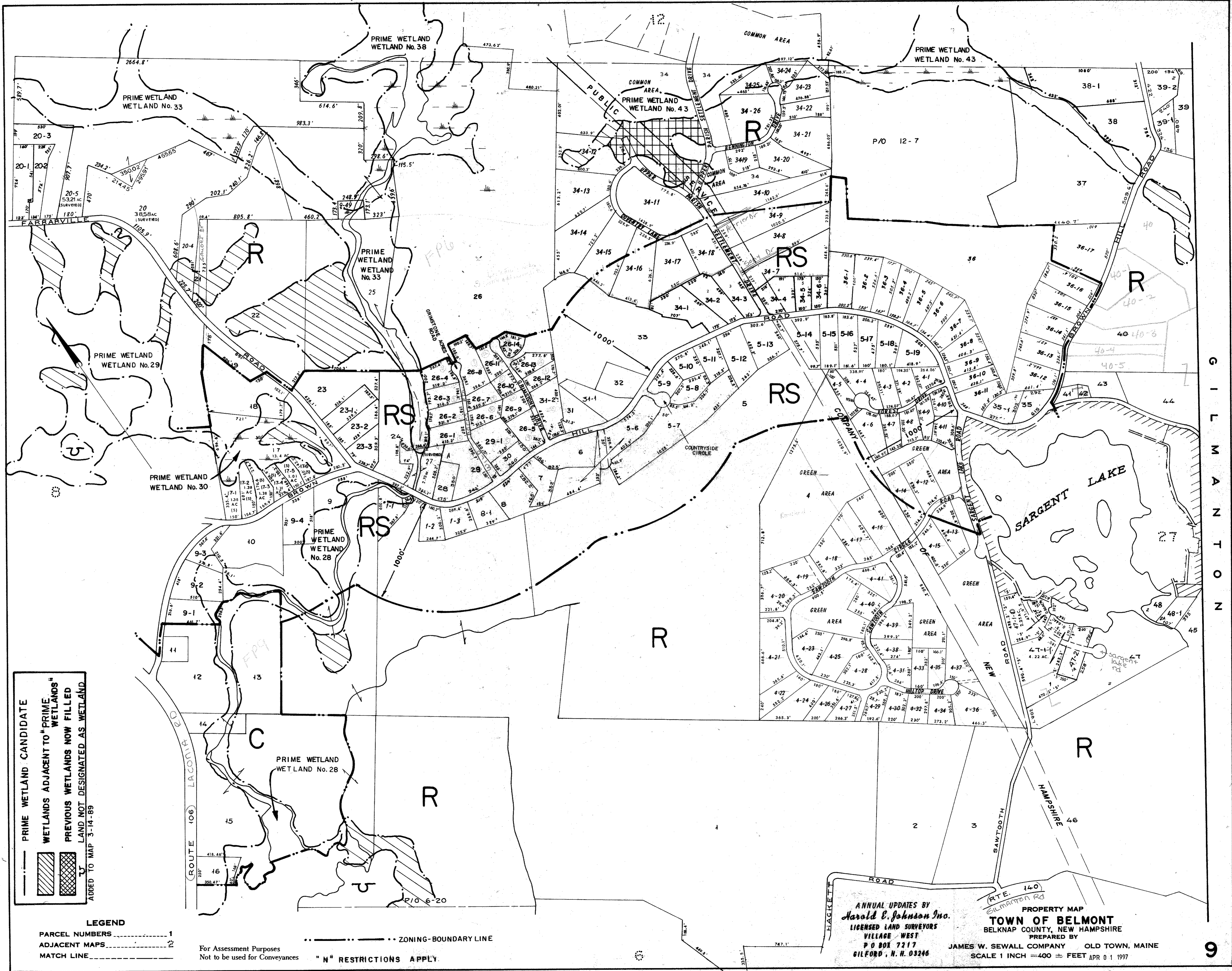


**LEGEND**  
 PARCEL NUMBERS ..... 1  
 ADJACENT MAPS ..... 2  
 MATCH LINE ..... 3

For Assessment Purposes  
 Not to be used for Conveyances  
 ZONING-BOUNDARY LINE  
 "N" RESTRICTIONS APPLY

ANNUAL UPDATES BY  
 Harold E. Johnson, Inc.  
 LICENSED LAND SURVEYOR  
 VILLAGE WEST  
 P.O. BOX 7217  
 BILFORD, N.H. 03240

PROPERTY MAP  
**TOWN OF BELMONT**  
 BELKNAP COUNTY, NEW HAMPSHIRE  
 PREPARED BY  
 JAMES W. SEWALL COMPANY OLD TOWN, MAINE  
 SCALE 1 INCH = 400 FEET APR 01 1997



PRIME WETLAND CANDIDATE  
 WETLANDS ADJACENT TO PRIME WETLANDS NOW FILLED  
 PREVIOUS WETLANDS NOW FILLED  
 LAND NOT DESIGNATED AS WETLAND  
 ADDED TO MAP 3-14-89

**LEGEND**  
 PARCEL NUMBERS ..... 1  
 ADJACENT MAPS ..... 2  
 MATCH LINE ..... 3

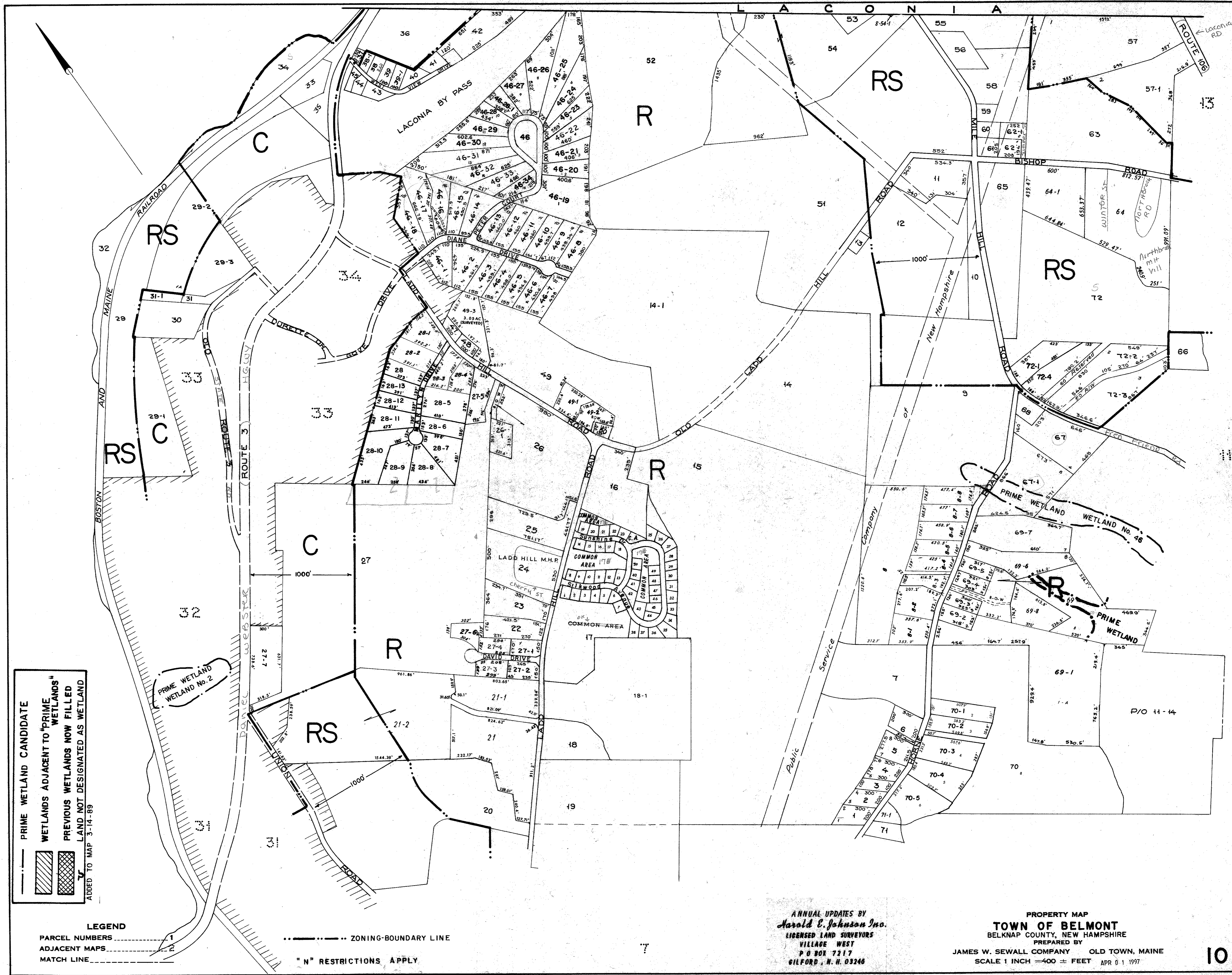
For Assessment Purposes  
 Not to be used for Conveyances

..... ZONING-BOUNDARY LINE  
 "N" RESTRICTIONS APPLY

ANNUAL UPDATES BY  
 Harold E. Johnson Inc.  
 LICENSED LAND SURVEYORS  
 VILLAGE WEST  
 P O BOX 7217  
 GILFORD, N. H. 03246

PROPERTY MAP  
**TOWN OF BELMONT**  
 BELKNAP COUNTY, NEW HAMPSHIRE  
 PREPARED BY  
 JAMES W. SEWALL COMPANY OLD TOWN, MAINE  
 SCALE 1 INCH = 400 FEET APR 01 1997

GILMANSTON

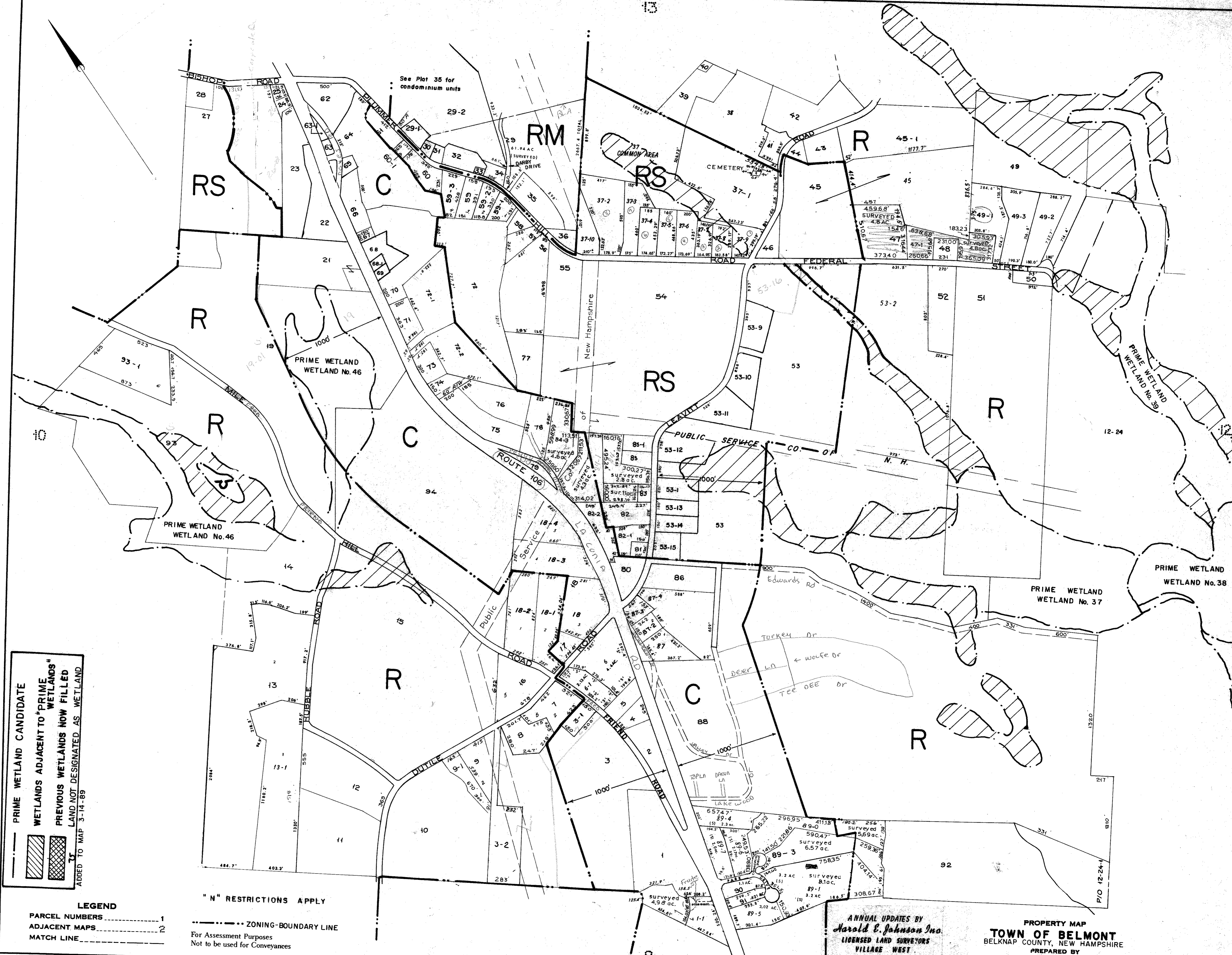


PRIME WETLAND CANDIDATE  
 WETLANDS ADJACENT TO "PRIME WETLANDS"  
 PREVIOUS WETLANDS NOW FILLED  
 LAND NOT DESIGNATED AS WETLAND  
 ADDED TO MAP 3-14-89

**LEGEND**  
 PARCEL NUMBERS ..... 1  
 ADJACENT MAPS ..... 2  
 MATCH LINE ..... 3  
 ZONING-BOUNDARY LINE ..... 4  
 "N" RESTRICTIONS APPLY

ANNUAL UPDATES BY  
 Harold E. Johnson Inc.  
 LICENSED LAND SURVEYORS  
 VILLAGE WEST  
 P O BOX 7217  
 GILFORD, N. H. 03246

PROPERTY MAP  
**TOWN OF BELMONT**  
 BELKNAP COUNTY, NEW HAMPSHIRE  
 PREPARED BY  
 JAMES W. SEWALL COMPANY OLD TOWN, MAINE  
 SCALE 1 INCH = 400 FEET APR 0 1 1997



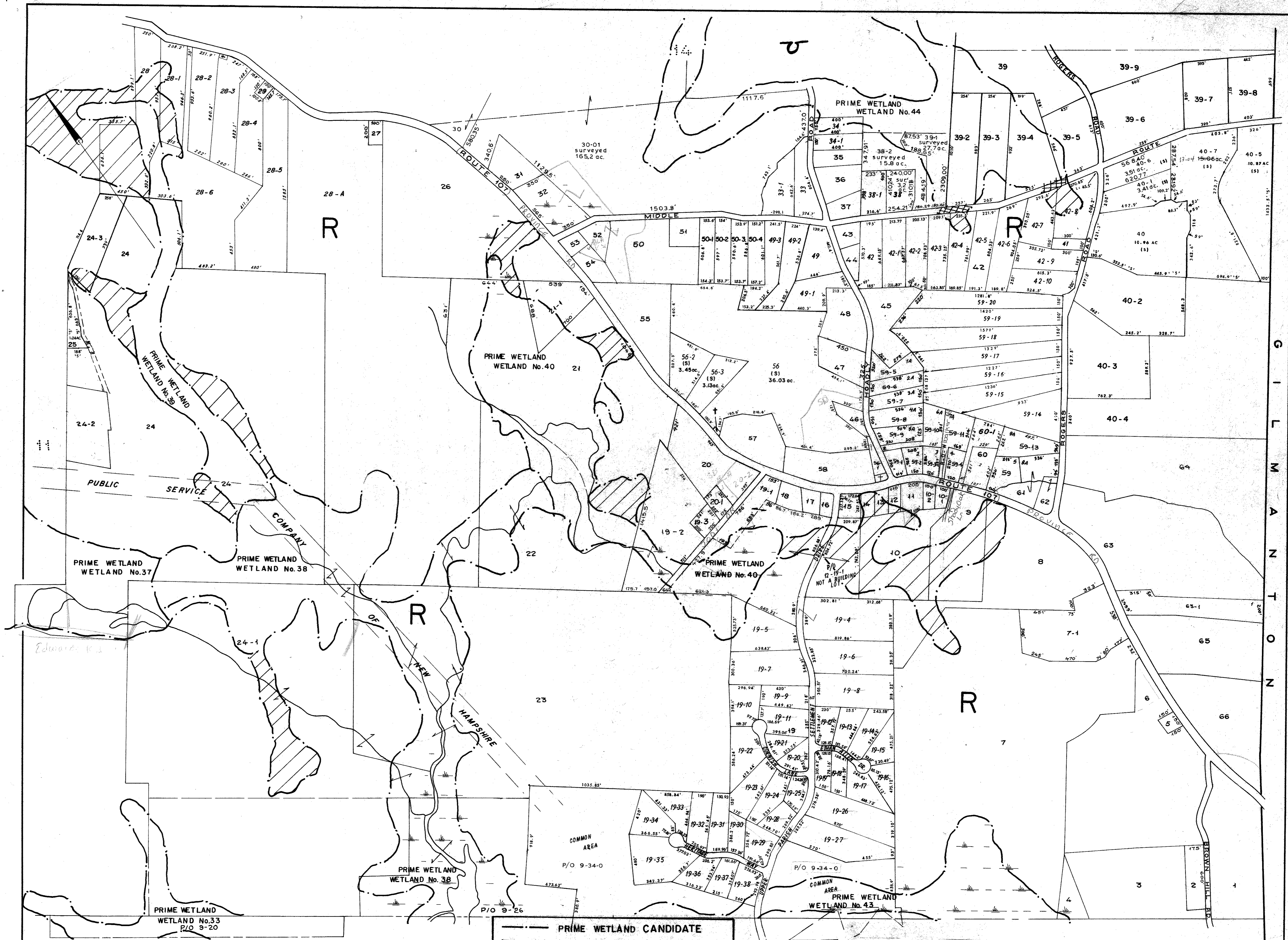
PRIME WETLAND CANDIDATE  
 WETLANDS ADJACENT TO "PRIME WETLANDS"  
 PREVIOUS WETLANDS NOW FILLED  
 LAND NOT DESIGNATED AS WETLAND  
 ADDED TO MAP 3-14-89

**LEGEND**  
 PARCEL NUMBERS ..... 1  
 ADJACENT MAPS ..... 2  
 MATCH LINE ..... 3

"N" RESTRICTIONS APPLY  
 ZONING-BOUNDARY LINE  
 For Assessment Purposes  
 Not to be used for Conveyances

ANNUAL UPDATES BY  
 Harold E. Johnson Inc.  
 LICENSED LAND SURVEYORS  
 VILLAGE WEST  
 P.O. BOX 7217  
 CILFORD, N. H. 03246

PROPERTY MAP  
**TOWN OF BELMONT**  
 BELKNAP COUNTY, NEW HAMPSHIRE  
 PREPARED BY  
 JAMES W. SEWALL COMPANY OLD TOWN, MAINE  
 SCALE 1 INCH = 400 ± FEET APR 01 1997



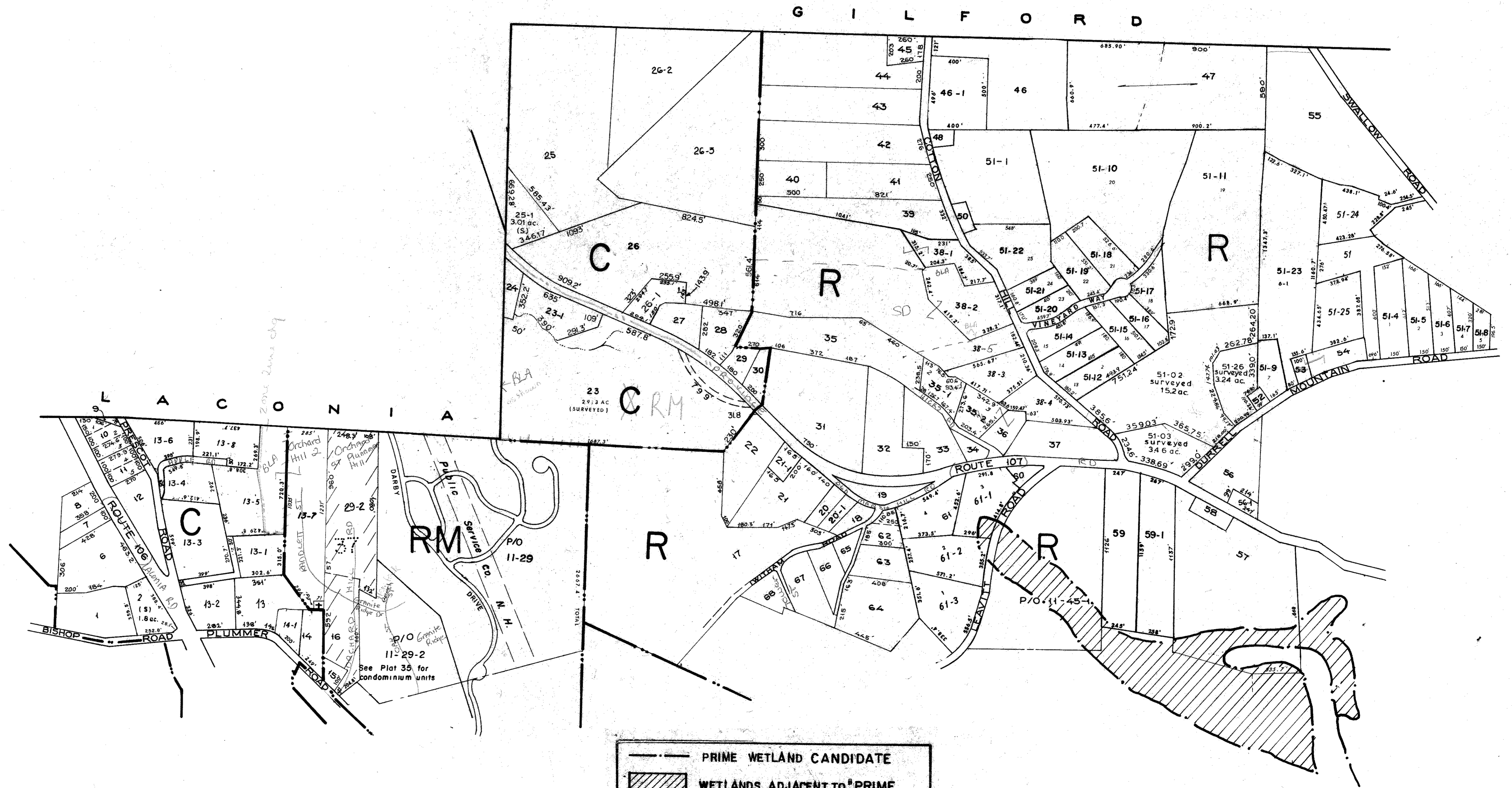

**LEGEND**  
 PARCEL NUMBERS ..... 1  
 ADJACENT MAPS ..... 2  
 MATCH LINE ..... 3

For Assessment Purposes  
 Not to be used for Conveyances  
 ZONING-BOUNDARY LINE  
 "N" RESTRICTIONS APPLY

PRIME WETLAND CANDIDATE  
 WETLANDS ADJACENT TO "PRIME WETLANDS"  
 PREVIOUS WETLANDS NOW FILLED  
 LAND NOT DESIGNATED AS WETLAND  
 ADDED TO MAP 3-14-89

ANNUAL UPDATES BY  
*Harold E. Johnson Inc.*  
 LICENSED LAND SURVEYORS  
 VILLAGE WEST  
 P.O. BOX 7217  
 GILFORD, N.H. 03246

PROPERTY MAP  
**TOWN OF BELMONT**  
 BELKNAP COUNTY, NEW HAMPSHIRE  
 PREPARED BY  
 JAMES W. SEWALL COMPANY OLD TOWN, MAINE  
 SCALE 1 INCH = 400 ± FEET  
 APR 01 1997

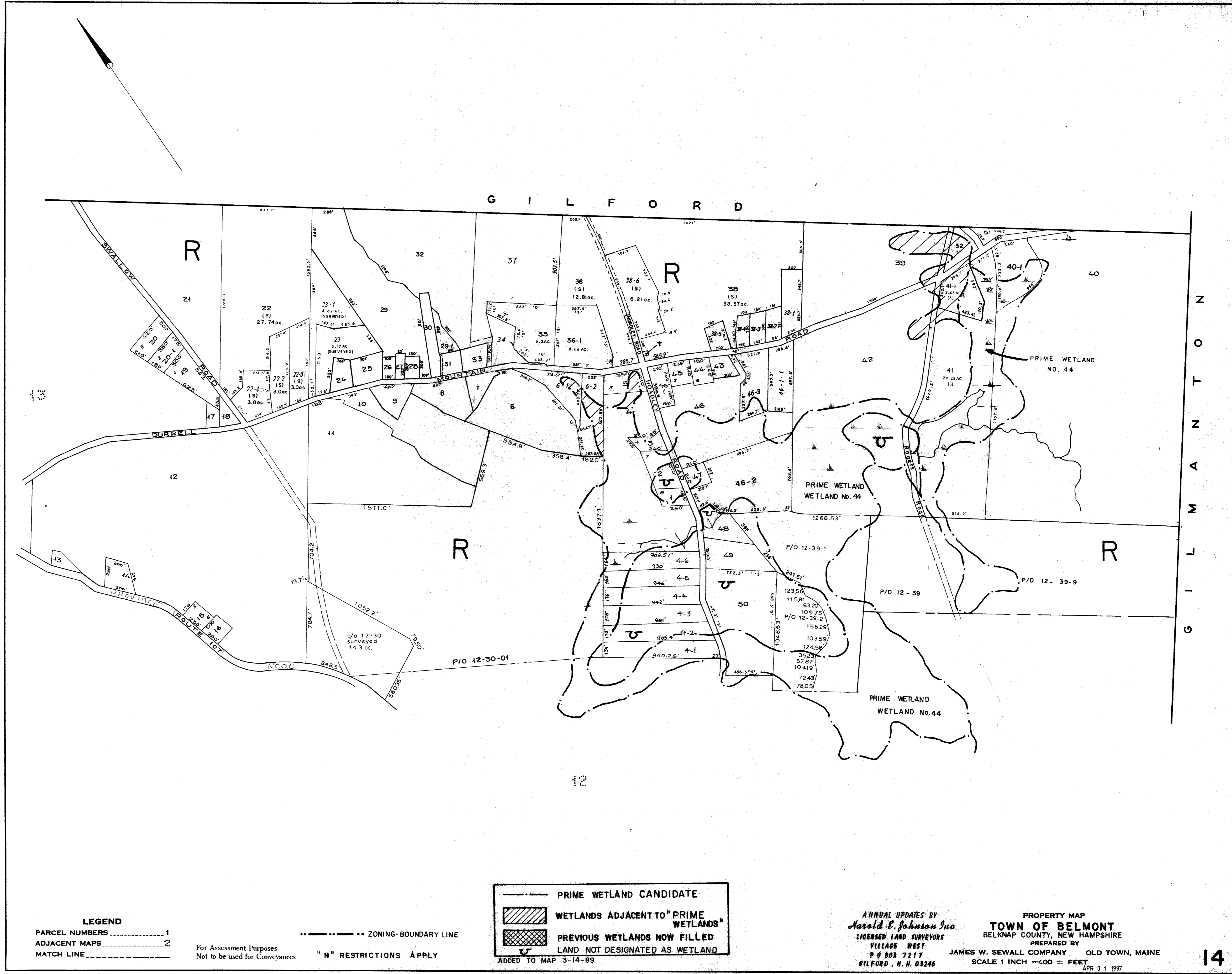


**LEGEND**  
 PARCEL NUMBERS ..... 1  
 ADJACENT MAPS ..... 10  
 MATCH LINE .....  
 --- ZONING-BOUNDARY LINE  
 For Assessment Purposes  
 Not to be used for Conveyances "N" RESTRICTIONS APPLY

PRIME WETLAND CANDIDATE  
 WETLANDS ADJACENT TO PRIME WETLANDS  
 PREVIOUS WETLANDS NOW FILLED  
 LAND NOT DESIGNATED AS WETLAND  
 ADDED TO MAP 3-14-89

ANNUAL UPDATES BY  
 Harold E. Johnson Inc.  
 LICENSED LAND SURVEYORS  
 VILLAGE WEST  
 P O BOX 7217  
 GILFORD, N. H. 03246

PROPERTY MAP  
**TOWN OF BELMONT**  
 BELKNAP COUNTY, NEW HAMPSHIRE  
 PREPARED BY  
 JAMES W. SEWALL COMPANY OLD TOWN, MAINE  
 SCALE 1 INCH = 400 ± FEET APR 0 1 1997



**LEGEND**  
 PARCEL NUMBERS ..... 1  
 ADJACENT MAPS ..... 2  
 MATCH LINE ..... 3

For Assessment Purposes  
 Not to be used for Conveyances

..... ZONING-BOUNDARY LINE

" N " RESTRICTIONS APPLY

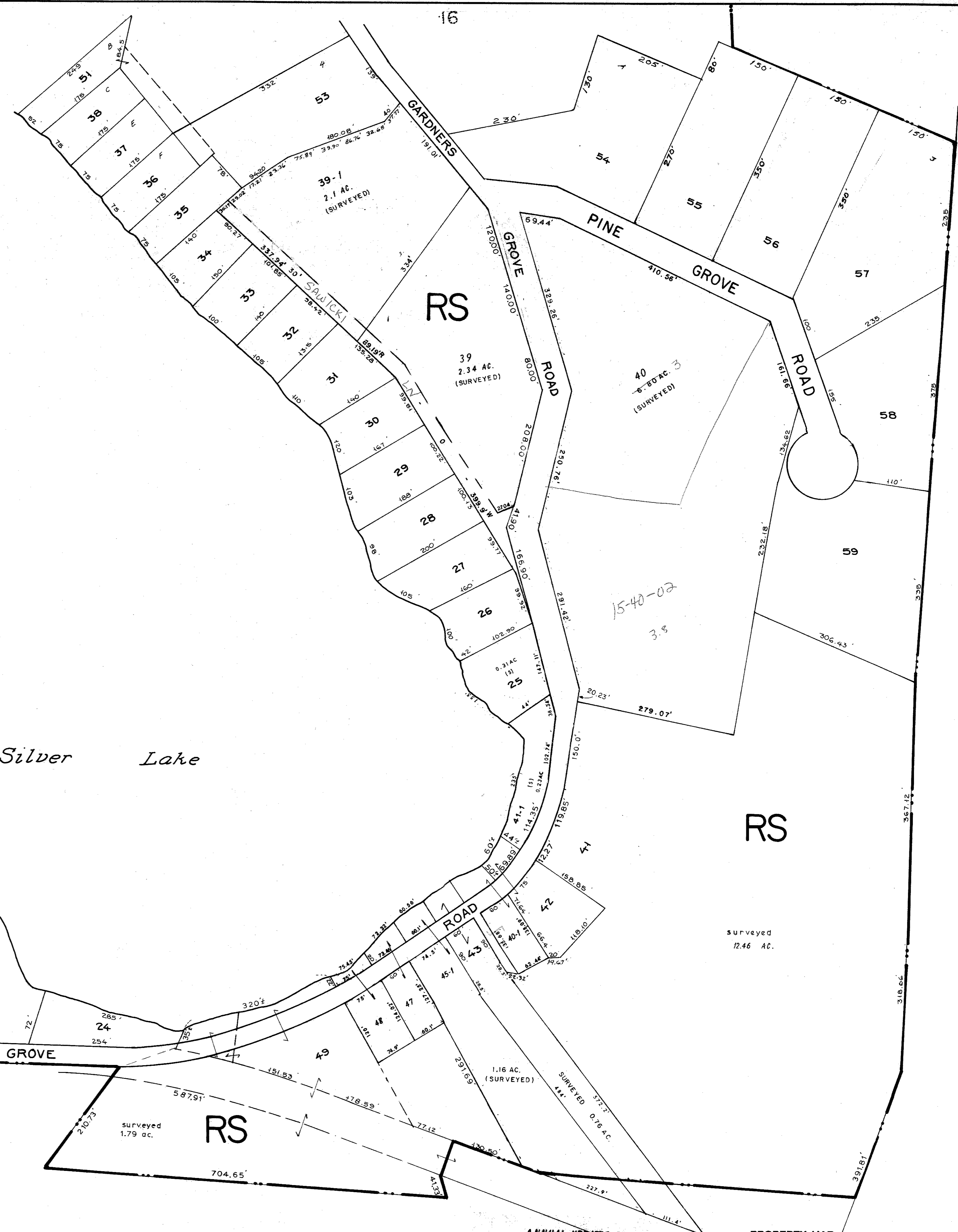
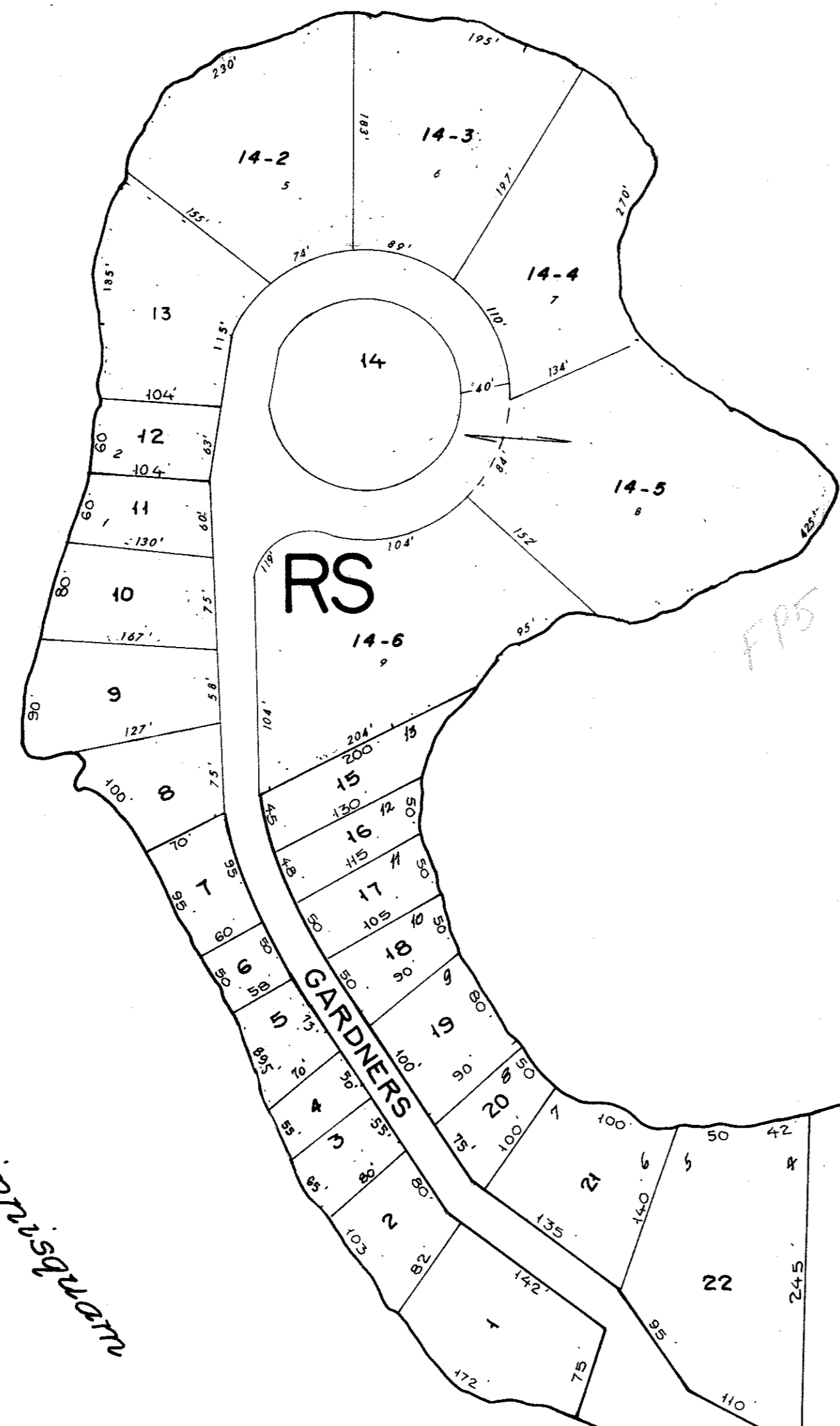
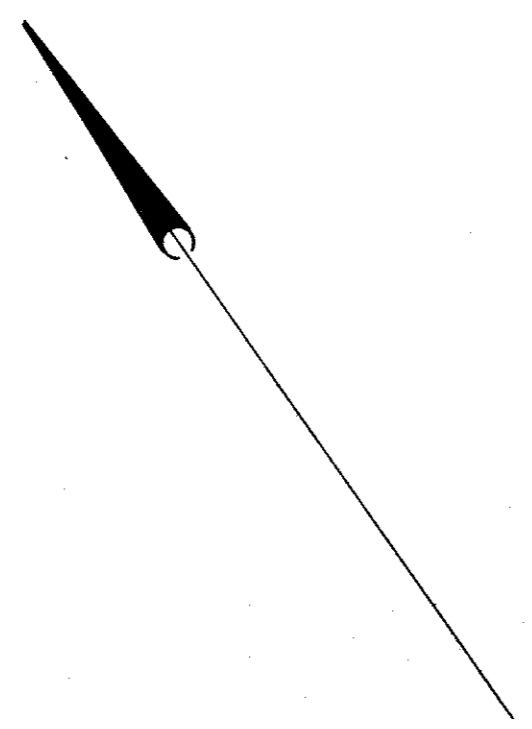
	PRIME WETLAND CANDIDATE
	WETLANDS ADJACENT TO PRIME WETLANDS
	PREVIOUS WETLANDS NOW FILLED
	LAND NOT DESIGNATED AS WETLAND

ADDED TO MAP 3-14-89

ANNUAL UPDATES BY  
*Harold S. Johnson Inc.*  
 LICENSED LAND SURVEYORS  
 VILLAGE WEST  
 P O BOX 7217  
 GILFORD, N. H. 03246

PROPERTY MAP  
**TOWN OF BELMONT**  
 BELKNAP COUNTY, NEW HAMPSHIRE  
 PREPARED BY  
**JAMES W. SEWALL COMPANY** OLD TOWN, MAINE  
 SCALE 1 INCH = 400 ± FEET

APR 01 1997



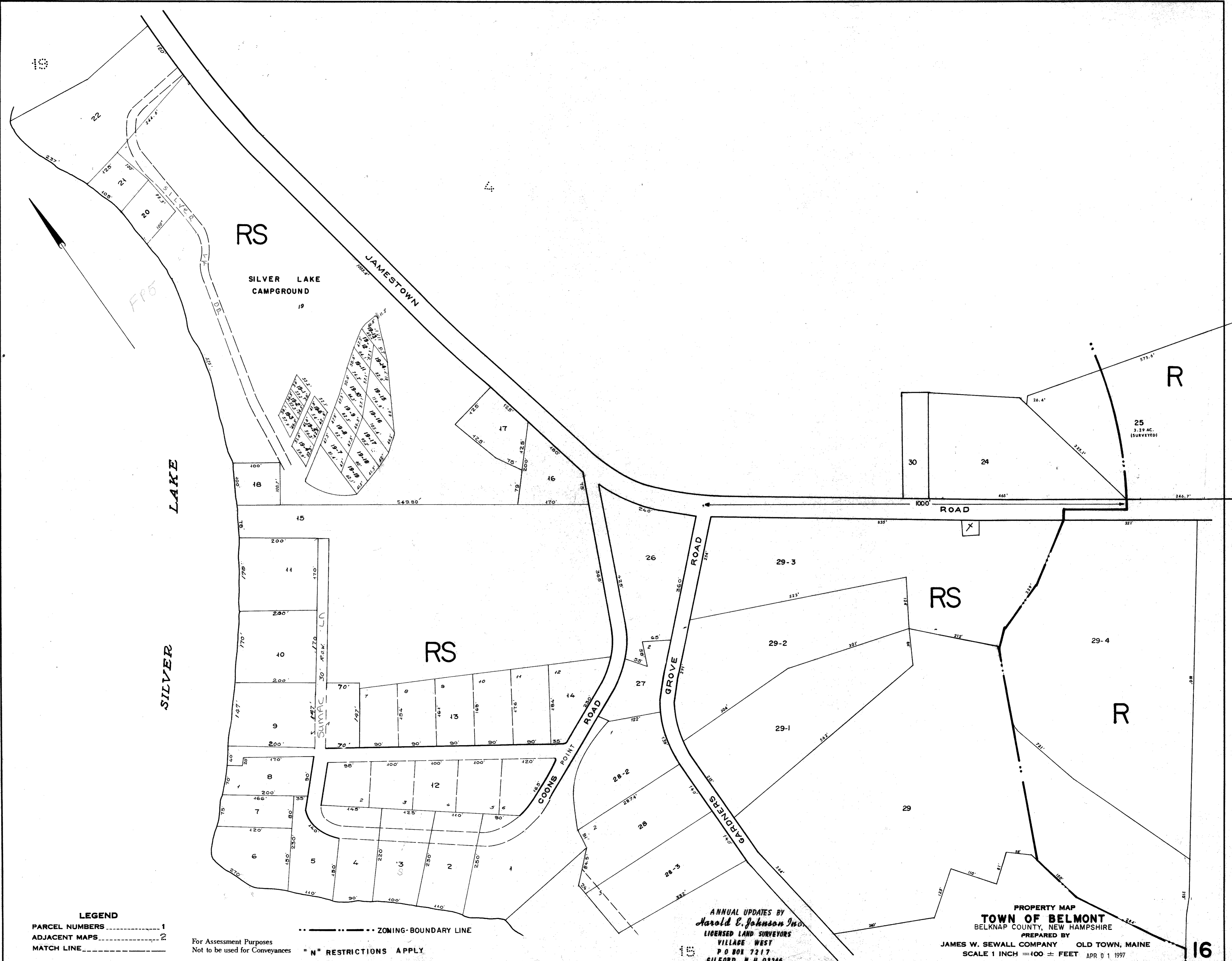
**LEGEND**  
 PARCEL NUMBERS ..... 1  
 ADJACENT MAPS ..... 2  
 MATCH LINE ..... 3

For Assessment Purposes ..... ZONING-BOUNDARY LINE  
 Not to be used for Conveyances  
 " N " RESTRICTIONS APPLY

ANNUAL UPDATES BY  
**Harold E. Johnson Inc.**  
 LICENSED LAND SURVEYORS  
 VILLAGE WEST  
 P O BOX 7217  
 GILFORD, N. H. 03246

PROPERTY MAP  
**TOWN OF BELMONT**  
 BELKNAP COUNTY, NEW HAMPSHIRE  
 PREPARED BY  
**JAMES W. SEWALL COMPANY** OLD TOWN, MAINE  
 SCALE 1 INCH = 100 ± FEET  
 APR 0 1997



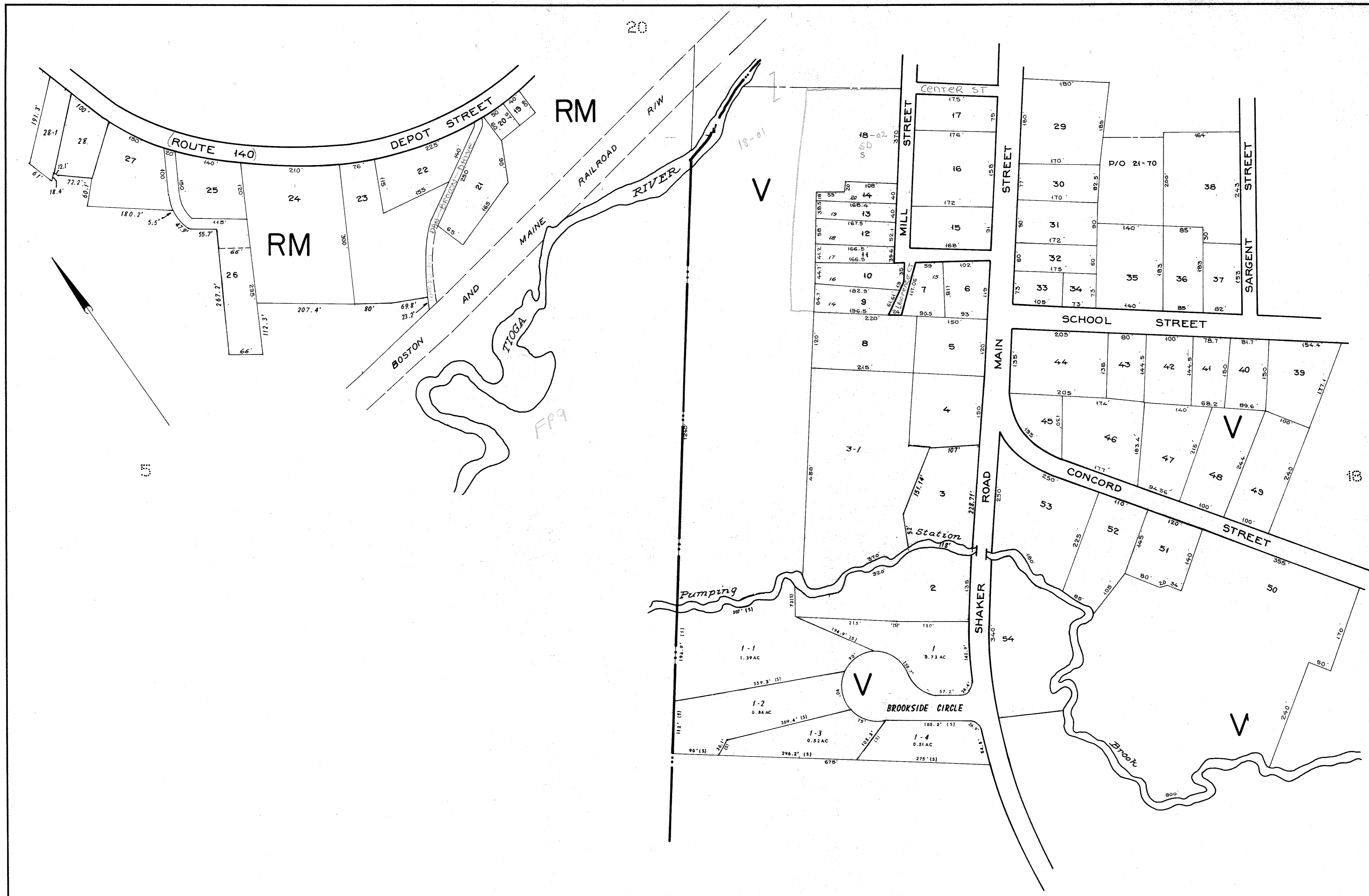


**LEGEND**  
 PARCEL NUMBERS ..... 1  
 ADJACENT MAPS ..... 2  
 MATCH LINE ..... 3

For Assessment Purposes  
 Not to be used for Conveyances " N " RESTRICTIONS APPLY

ANNUAL UPDATES BY  
*Harold E. Johnson Inc.*  
 LICENSED LAND SURVEYORS  
 VILLAGE WEST  
 P.O. BOX 7217  
 GILFORD, N. H. 03246

PROPERTY MAP  
**TOWN OF BELMONT**  
 BELKNAP COUNTY, NEW HAMPSHIRE  
 PREPARED BY  
**JAMES W. SEWALL COMPANY** OLD TOWN, MAINE  
 SCALE 1 INCH = 100 ± FEET APR 0 1 1997



**LEGEND**  
 PARCEL NUMBERS ..... 1  
 ADJACENT MAPS ..... 2  
 MATCH LINE ..... 3

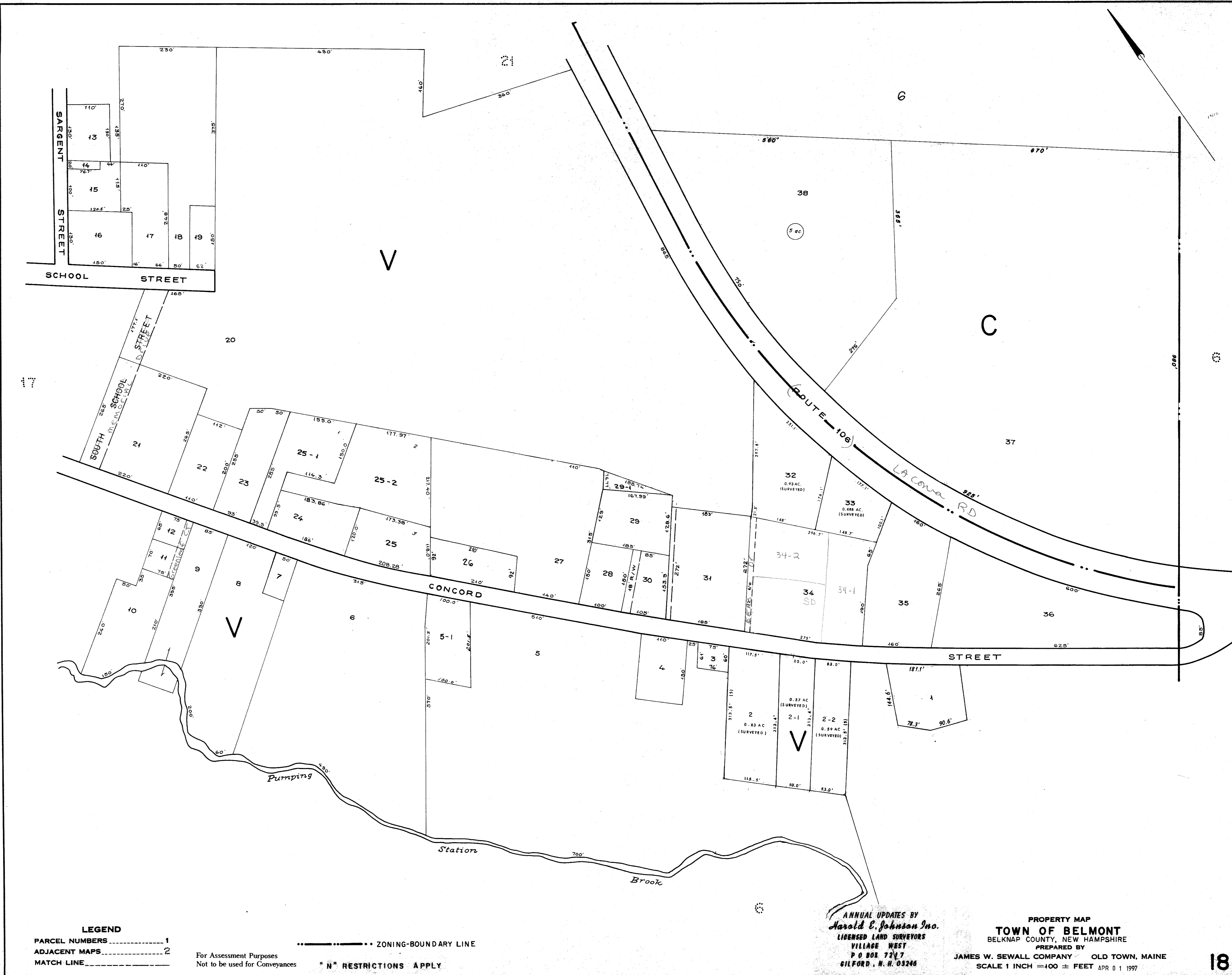
For Assessment Purposes  
 Not to be used for Conveyances

..... ZONING-BOUNDARY LINE

" N " RESTRICTIONS APPLY

ANNUAL UPDATES BY  
**Harold E. Johnson Inc.**  
 LICENSED LAND SURVEYORS  
 VILLAGE WEST  
 P O BOX 7217  
 GILFORD, N. H. 03246

PROPERTY MAP  
**TOWN OF BELMONT**  
 BELKNAP COUNTY, NEW HAMPSHIRE  
 PREPARED BY  
**JAMES W. SEWALL COMPANY** OLD TOWN, MAINE  
 SCALE 1 INCH = 100 ± FEET APR 0 1 1997



**LEGEND**  
 PARCEL NUMBERS ..... 1  
 ADJACENT MAPS ..... 2  
 MATCH LINE ..... 3

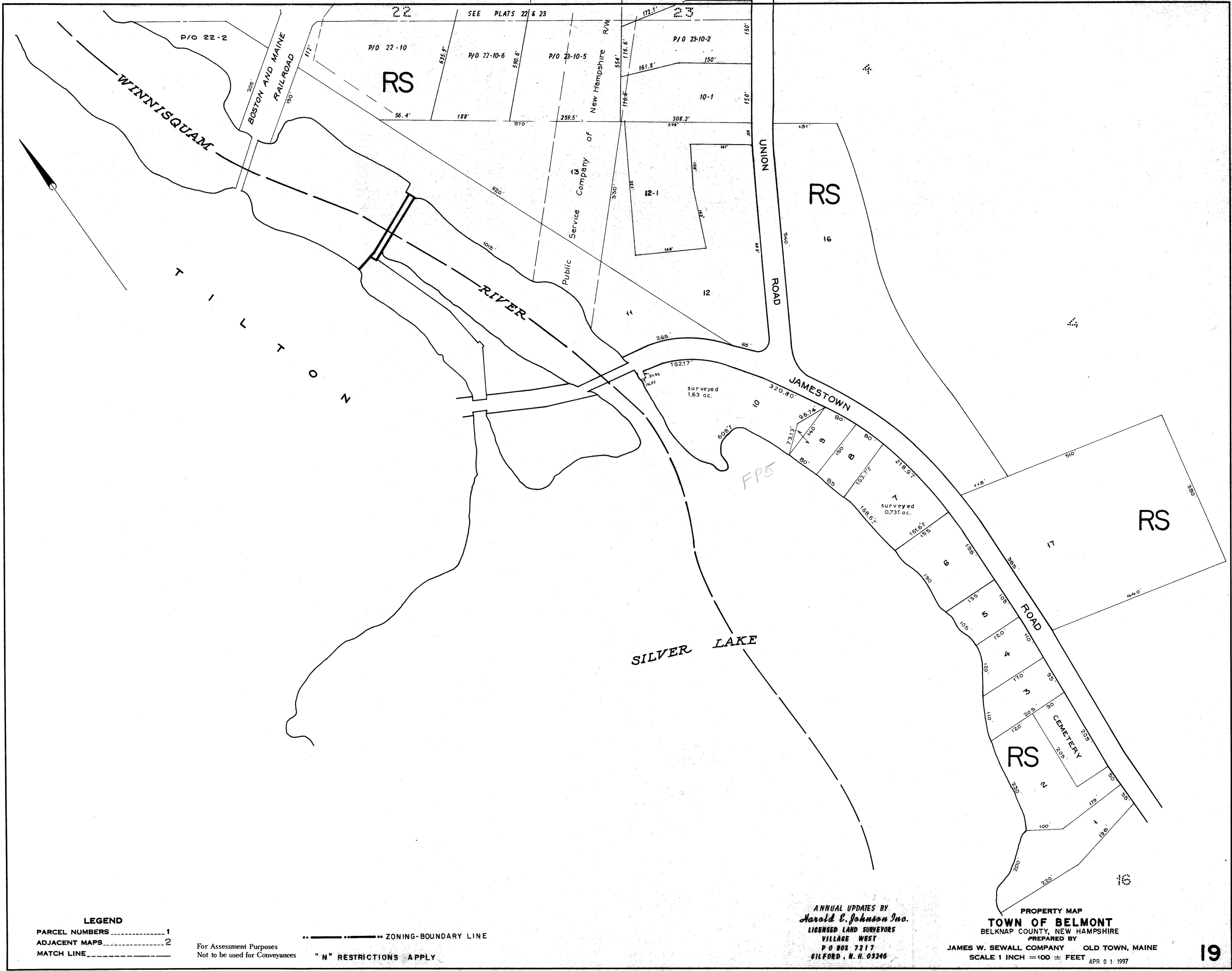
For Assessment Purposes  
 Not to be used for Conveyances

..... ZONING-BOUNDARY LINE

" N " RESTRICTIONS APPLY

ANNUAL UPDATES BY  
*Harold E. Johnson Inc.*  
 LICENSED LAND SURVEYORS  
 VILLAGE WEST  
 P O BOX 7247  
 GILFORD, N. H. 03246

PROPERTY MAP  
**TOWN OF BELMONT**  
 BELKNAP COUNTY, NEW HAMPSHIRE  
 PREPARED BY  
**JAMES W. SEWALL COMPANY** OLD TOWN, MAINE  
 SCALE 1 INCH = 100 ± FEET APR 0 1 1997



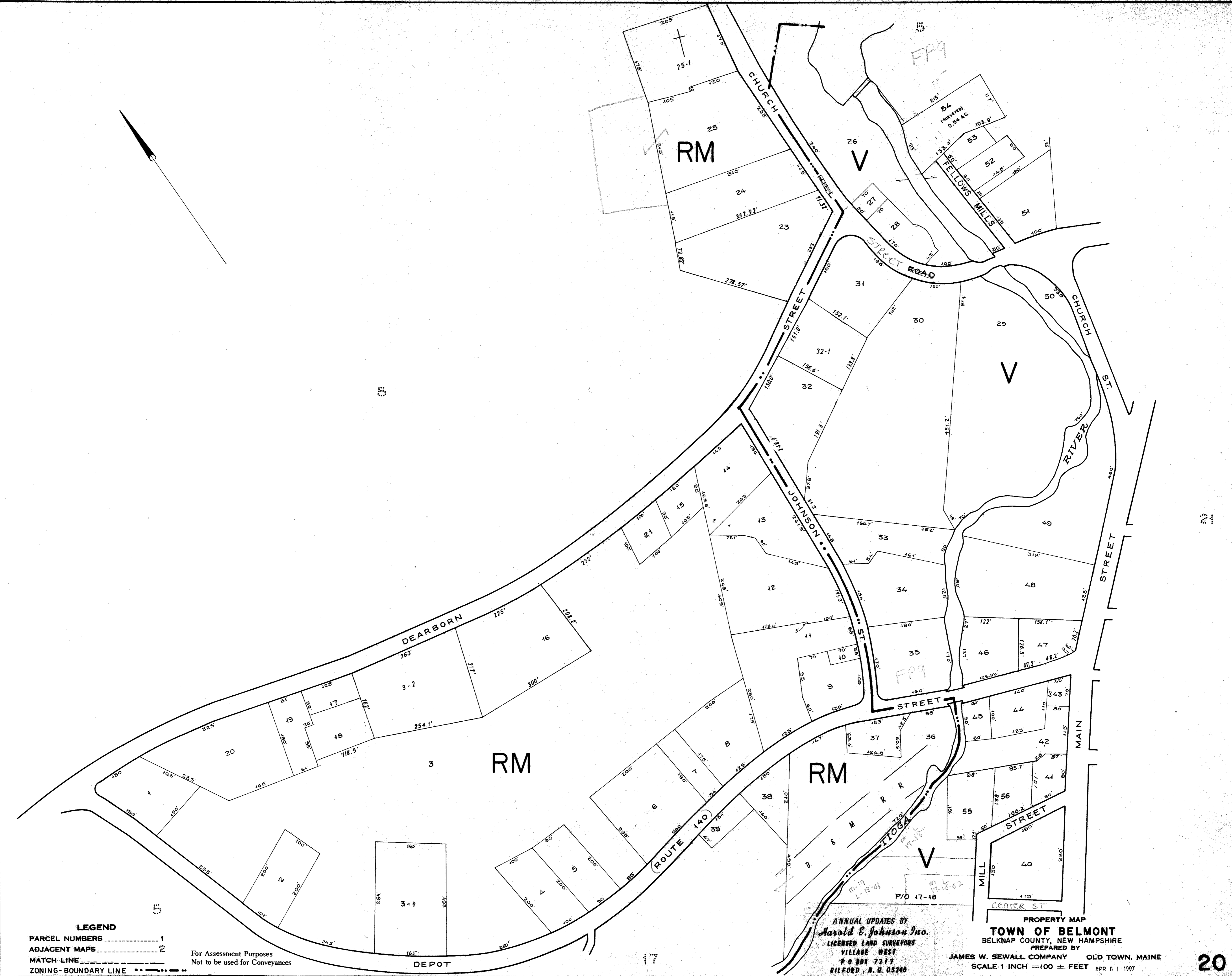
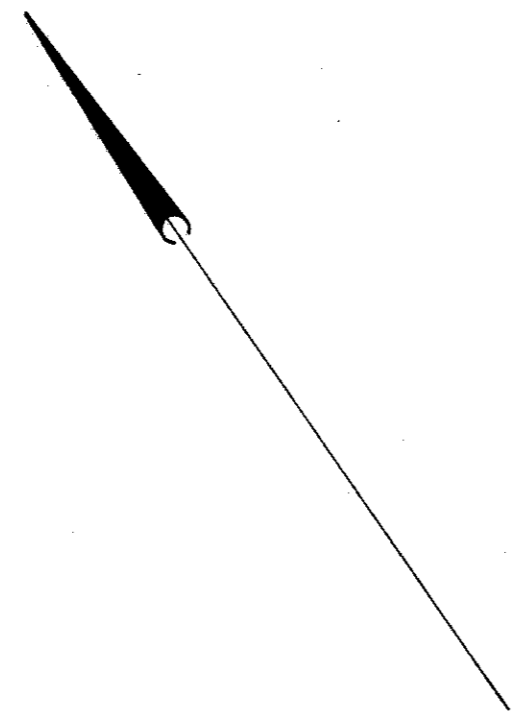
**LEGEND**  
 PARCEL NUMBERS ..... 1  
 ADJACENT MAPS ..... 2  
 MATCH LINE ..... 3

For Assessment Purposes  
 Not to be used for Conveyances

..... ZONING-BOUNDARY LINE  
 " N " RESTRICTIONS APPLY

ANNUAL UPDATES BY  
*Harold E. Johnson Inc.*  
 LICENSED LAND SURVEYORS  
 VILLAGE WEST  
 P O BOX 7217  
 GILFORD, N. H. 03246

PROPERTY MAP  
**TOWN OF BELMONT**  
 BELKNAP COUNTY, NEW HAMPSHIRE  
 PREPARED BY  
**JAMES W. SEWALL COMPANY** OLD TOWN, MAINE  
 SCALE 1 INCH = 100 ± FEET  
 APR 0 1 1997



**LEGEND**  
 PARCEL NUMBERS ..... 1  
 ADJACENT MAPS ..... 2  
 MATCH LINE ..... 3  
 ZONING- BOUNDARY LINE ..... 4  
 For Assessment Purposes  
 Not to be used for Conveyances

ANNUAL UPDATES BY  
*Harold E. Johnson Inc.*  
 LICENSED LAND SURVEYORS  
 VILLAGE WEST  
 P O BOX 7217  
 GILFORD, N. H. 03246

PROPERTY MAP  
**TOWN OF BELMONT**  
 BELKNAP COUNTY, NEW HAMPSHIRE  
 PREPARED BY  
**JAMES W. SEWALL COMPANY** OLD TOWN, MAINE  
 SCALE 1 INCH = 100 ± FEET APR 0 1 1997

"N" RESTRICTIONS APPLY



20

24

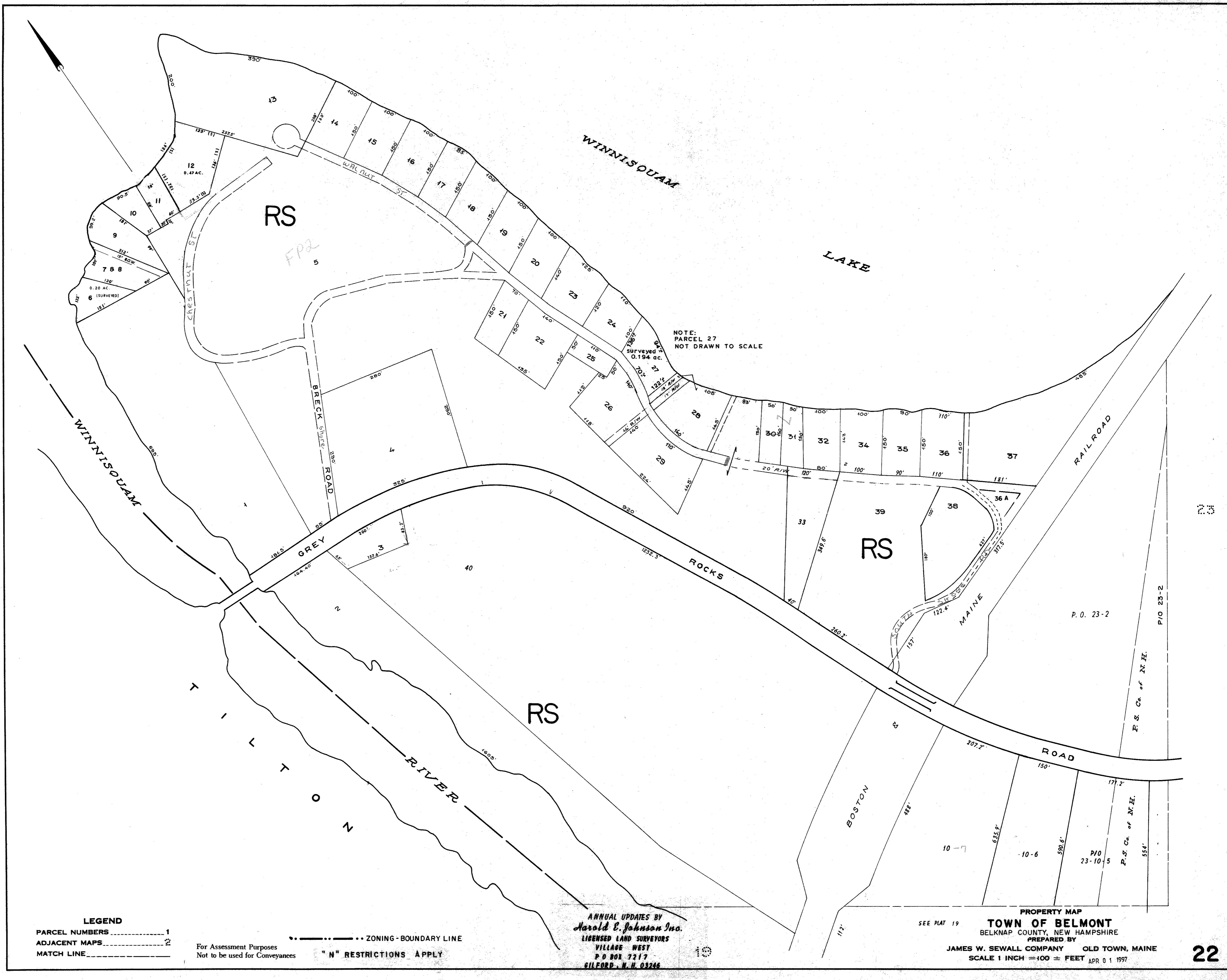
**LEGEND**  
 PARCEL NUMBERS ..... 1  
 ADJACENT MAPS ..... 2  
 MATCH LINE .....  
 ZONING-BOUNDARY LINE .....  
 "N" RESTRICTIONS APPLY

For Assessment Purposes  
 Not to be used for Conveyances

ANNUAL UPDATES BY  
*Harold E. Johnson Inc.*  
 LICENSED LAND SURVEYORS  
 VILLAGE WEST  
 P O BOX 7217  
 GILFORD, N. H. 03246

PROPERTY MAP  
**TOWN OF BELMONT**  
 BELKNAP COUNTY, NEW HAMPSHIRE  
 PREPARED BY  
 JAMES W. SEWALL COMPANY OLD TOWN, MAINE  
 SCALE 1 INCH = 100 ± FEET APR 0 1 1997

21



**LEGEND**  
 PARCEL NUMBERS ..... 1  
 ADJACENT MAPS ..... 2  
 MATCH LINE ..... 3

For Assessment Purposes  
 Not to be used for Conveyances

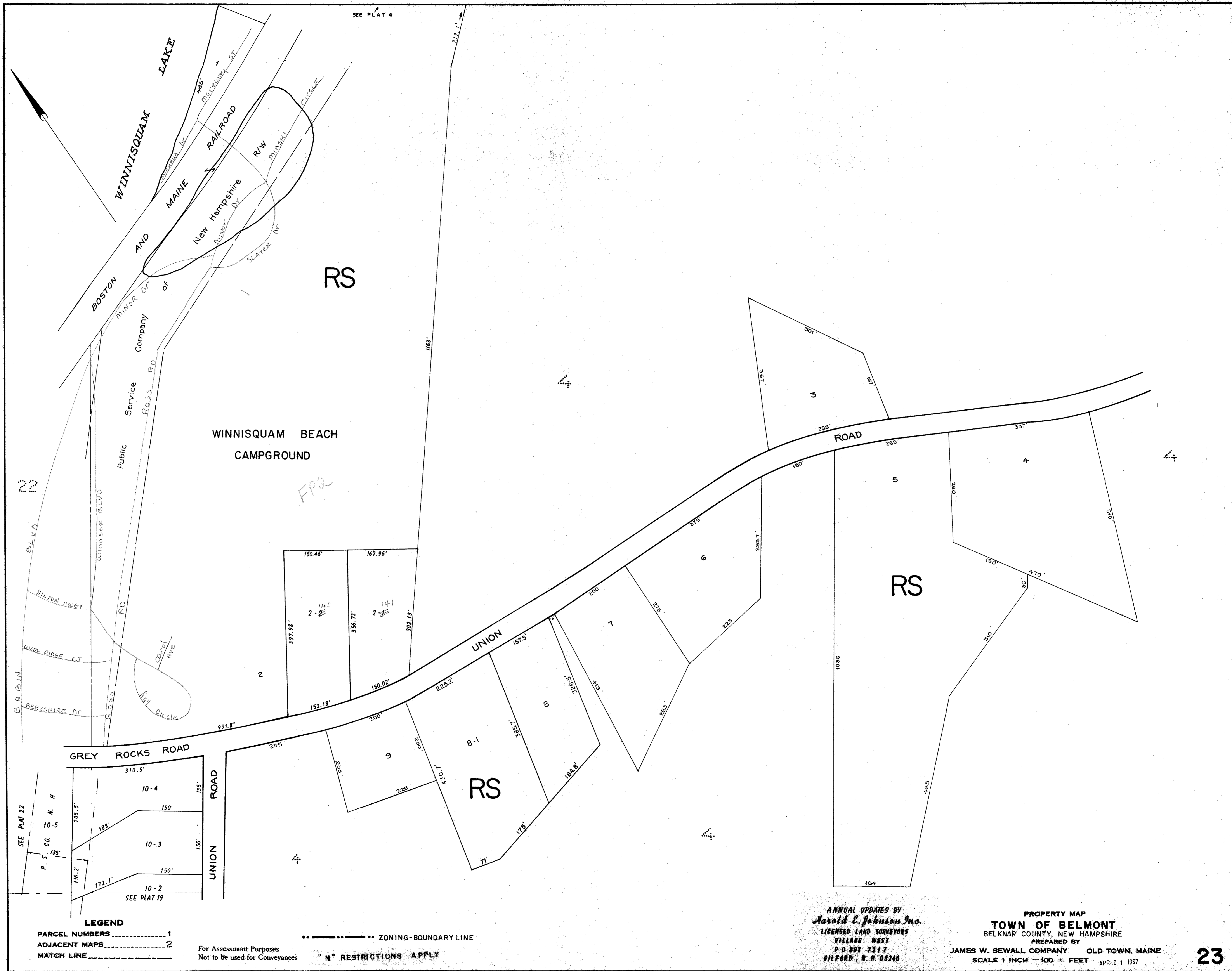
..... ZONING-BOUNDARY LINE  
 "N" RESTRICTIONS APPLY

ANNUAL UPDATES BY  
*Harold E. Johnson Inc.*  
 LICENSED LAND SURVEYORS  
 VILLAGE WEST  
 P.O. BOX 7217  
 BILFORD, N. H. 03246

10

PROPERTY MAP  
**TOWN OF BELMONT**  
 BELKNAP COUNTY, NEW HAMPSHIRE  
 PREPARED BY  
**JAMES W. SEWALL COMPANY** OLD TOWN, MAINE  
 SCALE 1 INCH = 100 FEET APR 01 1997

22

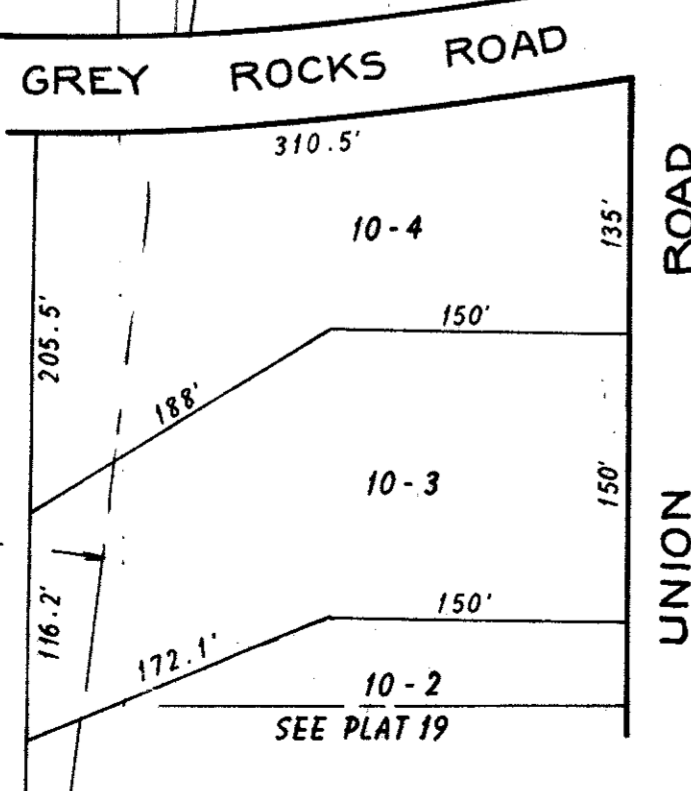


SEE PLAT 4

22

23

SEE PLAT 22  
P. S. CO. N. H.



**LEGEND**  
 PARCEL NUMBERS ..... 1  
 ADJACENT MAPS ..... 2  
 MATCH LINE ..... 3

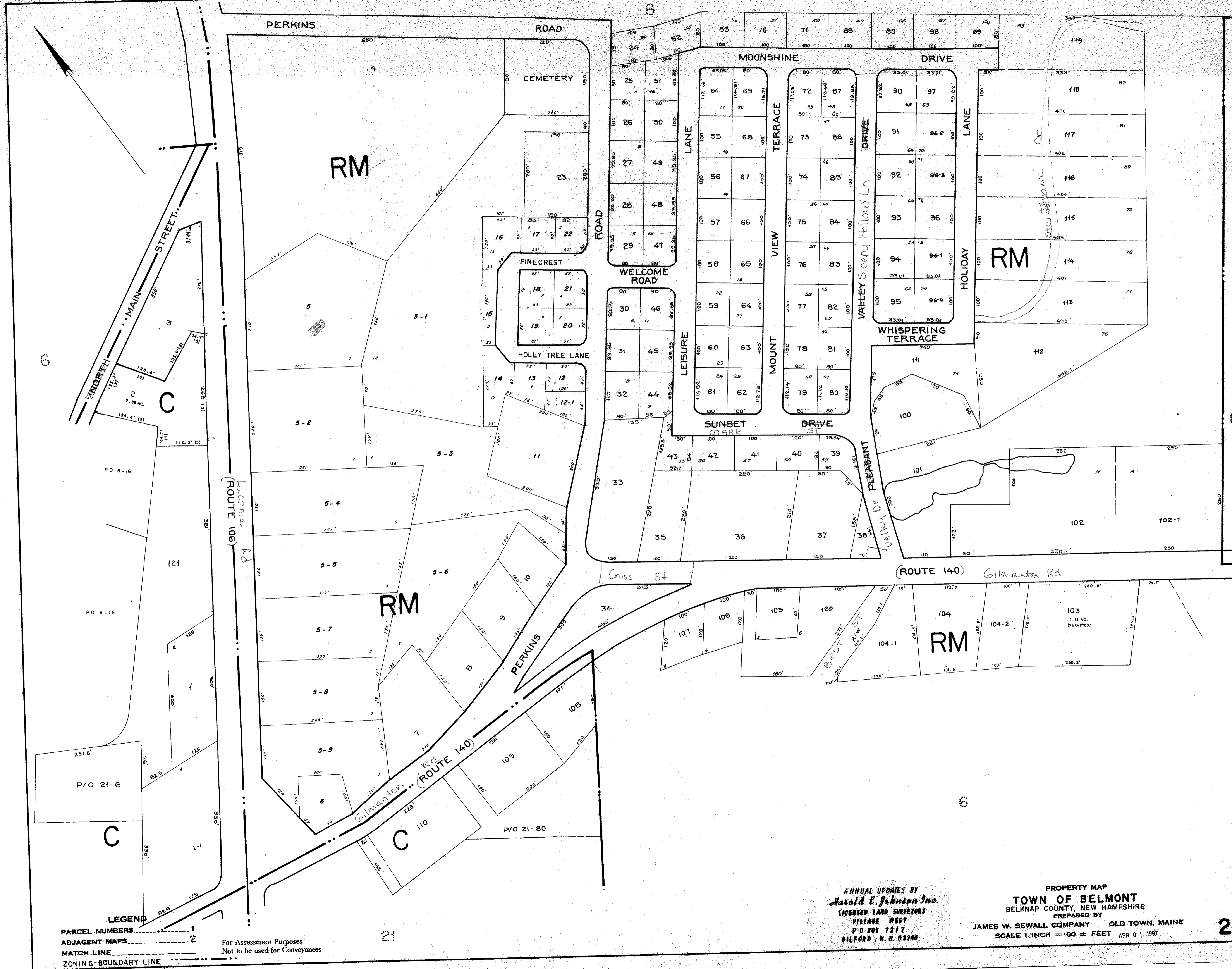
For Assessment Purposes  
 Not to be used for Conveyances

--- ZONING-BOUNDARY LINE  
 "N" RESTRICTIONS APPLY

ANNUAL UPDATES BY  
*Harold E. Johnson Inc.*  
 LICENSED LAND SURVEYORS  
 VILLAGE WEST  
 P. O. BOX 7217  
 GILFORD, N. H. 03246

PROPERTY MAP  
**TOWN OF BELMONT**  
 BELKNAP COUNTY, NEW HAMPSHIRE  
 PREPARED BY  
**JAMES W. SEWALL COMPANY** OLD TOWN, MAINE  
 SCALE 1 INCH = 100 ± FEET APR 0 1 1997

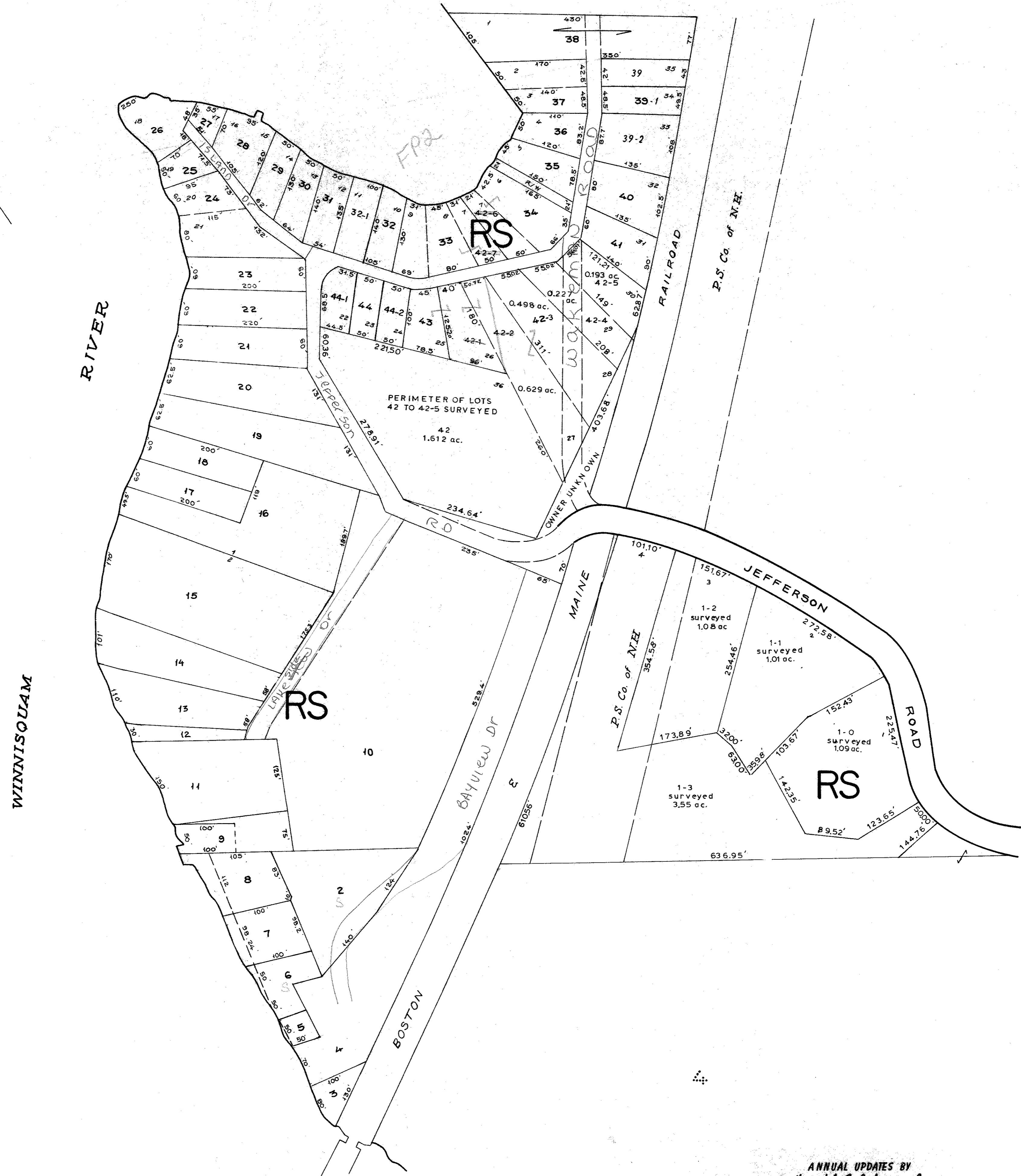





**LEGEND**  
 PARCEL NUMBERS ..... 1  
 ADJACENT MAPS ..... 2  
 MATCH LINE ..... 3  
 ZONING-BOUNDARY LINE ..... 4  
 For Assessment Purposes  
 Not to be used for Conveyances  
 "N" RESTRICTIONS APPLY

ANNUAL UPDATES BY  
 Harold E. Johnson Inc.  
 LICENSED LAND SURVEYORS  
 VILLAGE WEST  
 P.O. BOX 7217  
 GILFORD, N. H. 03246

PROPERTY MAP  
**TOWN OF BELMONT**  
 BELKNAP COUNTY, NEW HAMPSHIRE  
 PREPARED BY  
 JAMES W. SEWALL COMPANY OLD TOWN, MAINE  
 SCALE 1 INCH = 100 ± FEET APR 0 1 1997




**LEGEND**  
 PARCEL NUMBERS ..... 1  
 ADJACENT MAPS ..... 2  
 MATCH LINE .....

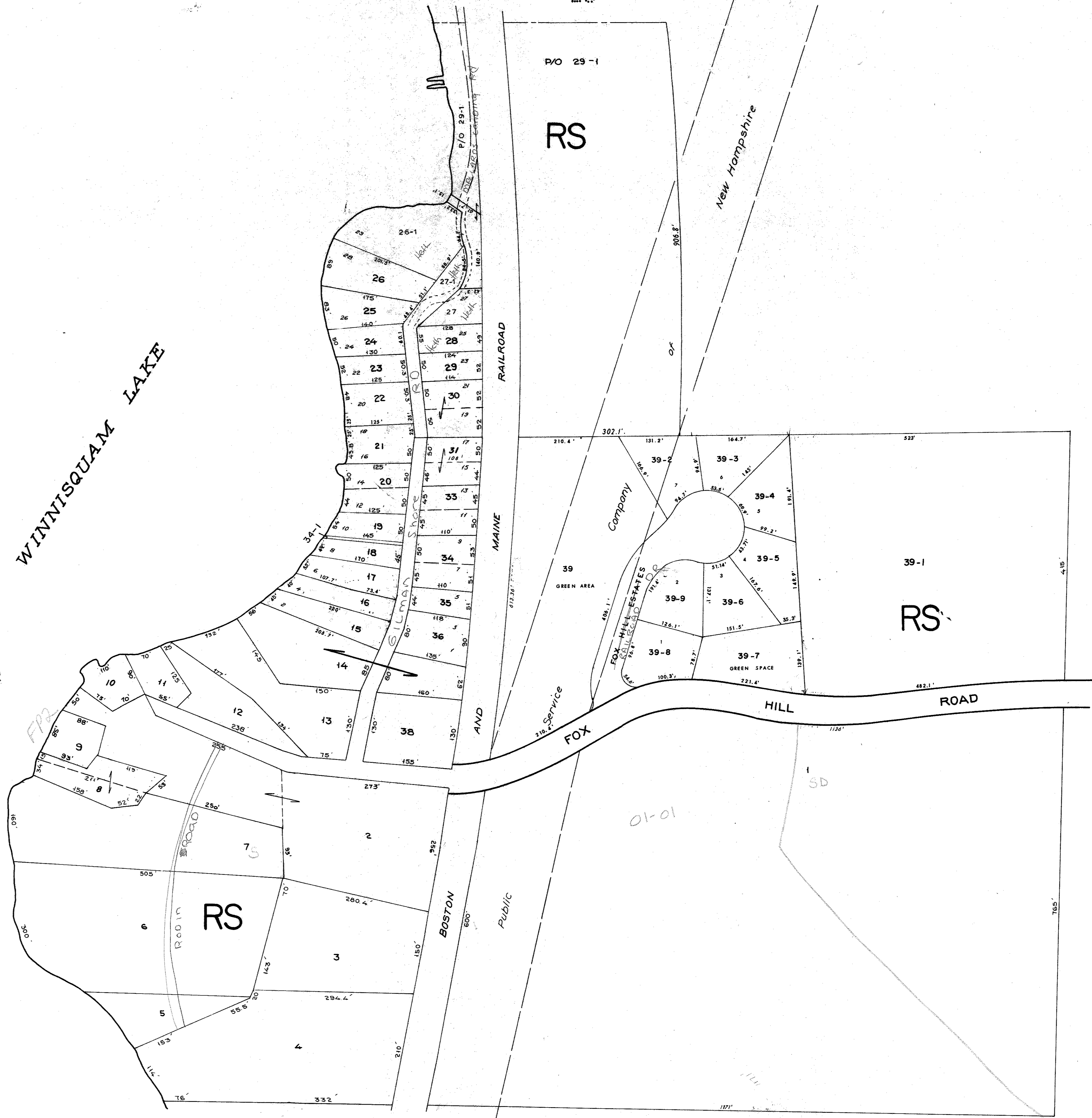
..... ZONING-BOUNDARY LINE  
 For Assessment Purposes  
 Not to be used for Conveyances " N " RESTRICTIONS APPLY

ANNUAL UPDATES BY  
**Harold E. Johnson Inc.**  
 LICENSED LAND SURVEYORS  
 VILLAGE WEST  
 P O BOX 7217  
 GILFORD, N. H. 03246

PROPERTY MAP  
**TOWN OF BELMONT**  
 BELKNAP COUNTY, NEW HAMPSHIRE  
 PREPARED BY  
**JAMES W. SEWALL COMPANY** OLD TOWN, MAINE  
 SCALE 1 INCH = 100 ± FEET APR 0 1, 1997



WINNISQUAM LAKE



**LEGEND**  
PARCEL NUMBERS ..... 1  
ADJACENT MAPS ..... 2  
MATCH LINE ..... 3

For Assessment Purposes  
Not to be used for Conveyances "N" RESTRICTIONS APPLY

..... ZONING-BOUNDARY LINE

ANNUAL UPDATES BY  
*Harold E. Johnson Inc.*  
LICENSED LAND SURVEYORS  
VILLAGE WEST  
P O BOX 7217  
GILFORD, N. H. 03246

PROPERTY MAP  
**TOWN OF BELMONT**  
BELKNAP COUNTY, NEW HAMPSHIRE  
PREPARED BY  
**JAMES W. SEWALL COMPANY** OLD TOWN, MAINE  
SCALE 1 INCH = 100 ± FEET APR 0 1-1997

28

P/O 29-1

RS

New Hampshire

RAILROAD

MAINE

AND

BOSTON

Public

FOX

HILL

ROAD

39-1

RS

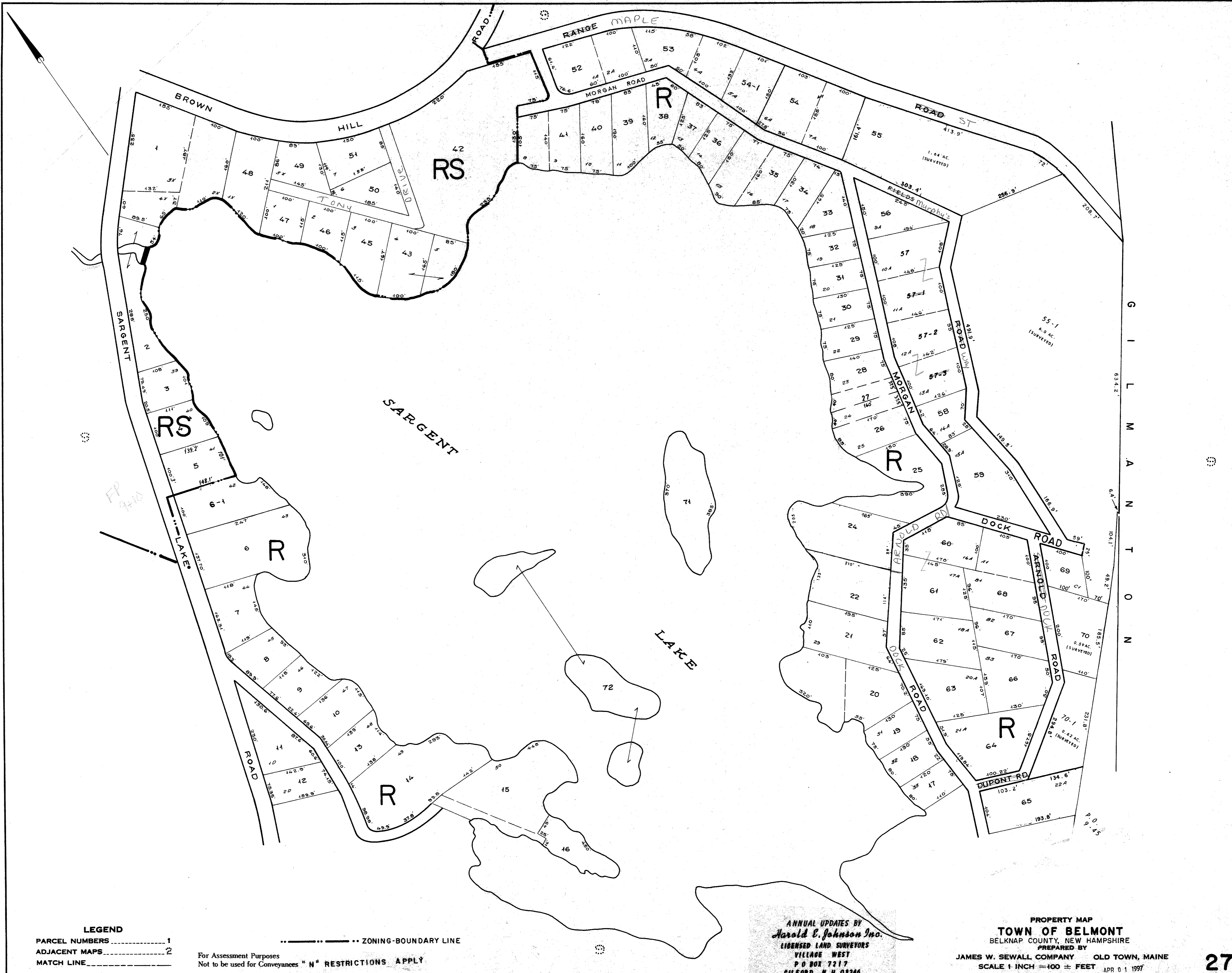
01-01

SD

25

7

26

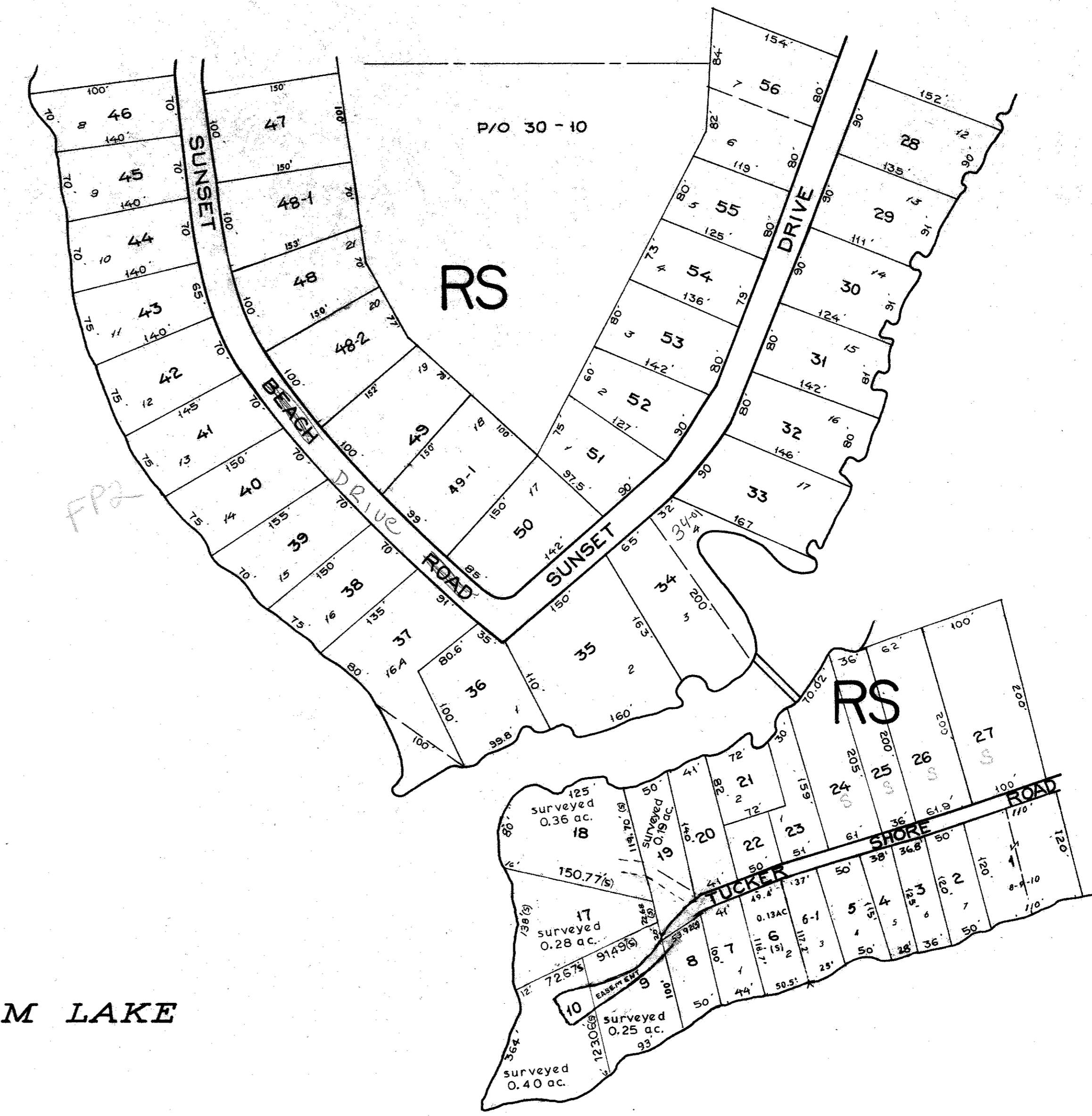



**LEGEND**  
 PARCEL NUMBERS ..... 1  
 ADJACENT MAPS ..... 2  
 MATCH LINE ..... 3

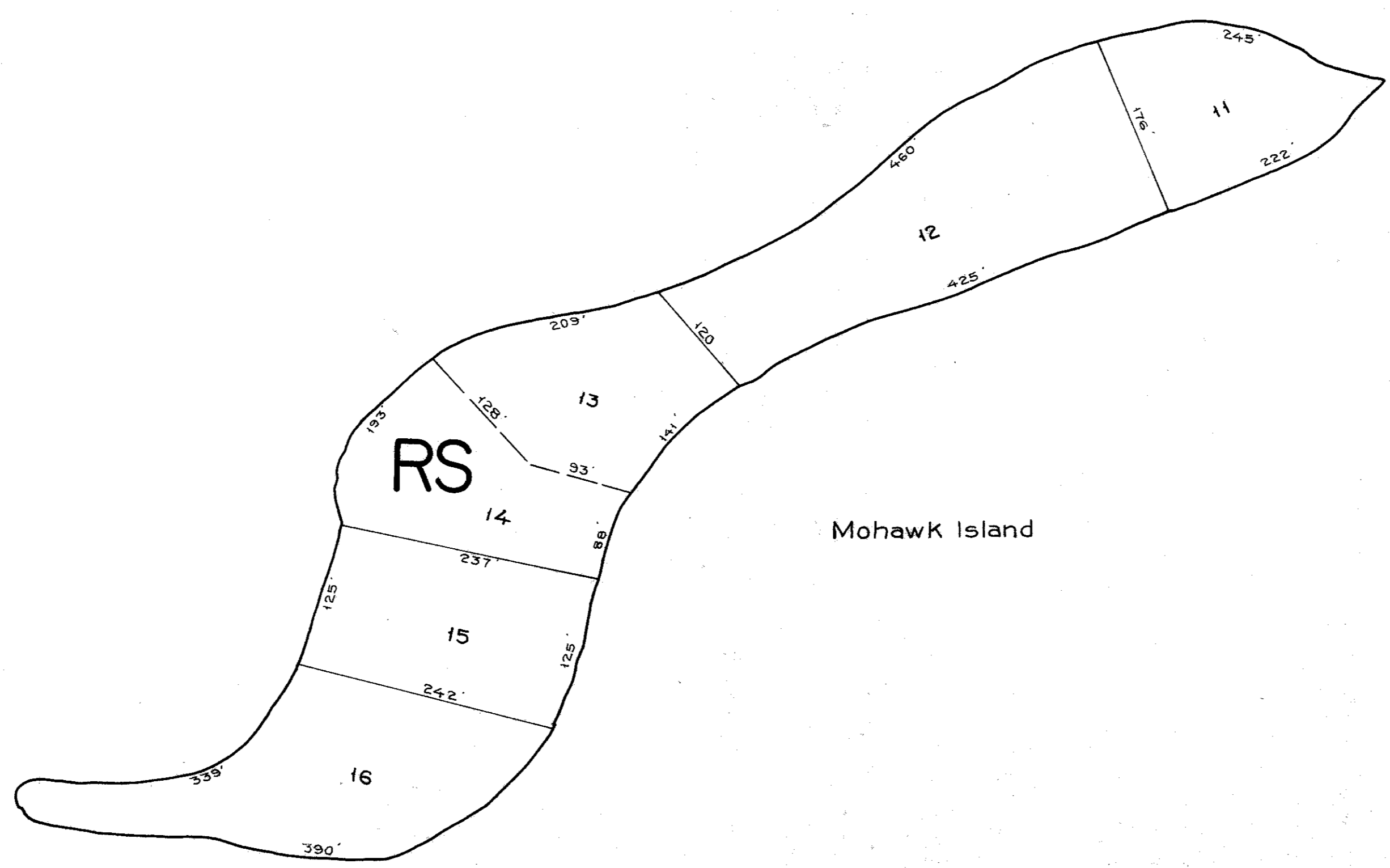
..... ZONING-BOUNDARY LINE  
 For Assessment Purposes  
 Not to be used for Conveyances "N" RESTRICTIONS APPLY

ANNUAL UPDATES BY  
*Harold E. Johnson Inc.*  
 LICENSED LAND SURVEYORS  
 VILLAGE WEST  
 P O BOX 7217  
 BELFORD, N. H. 03246

PROPERTY MAP  
**TOWN OF BELMONT**  
 BELKNAP COUNTY, NEW HAMPSHIRE  
 PREPARED BY  
**JAMES W. SEWALL COMPANY** OLD TOWN, MAINE  
 SCALE 1 INCH = 100 ± FEET APR 01 1997



WINNISQUAM LAKE

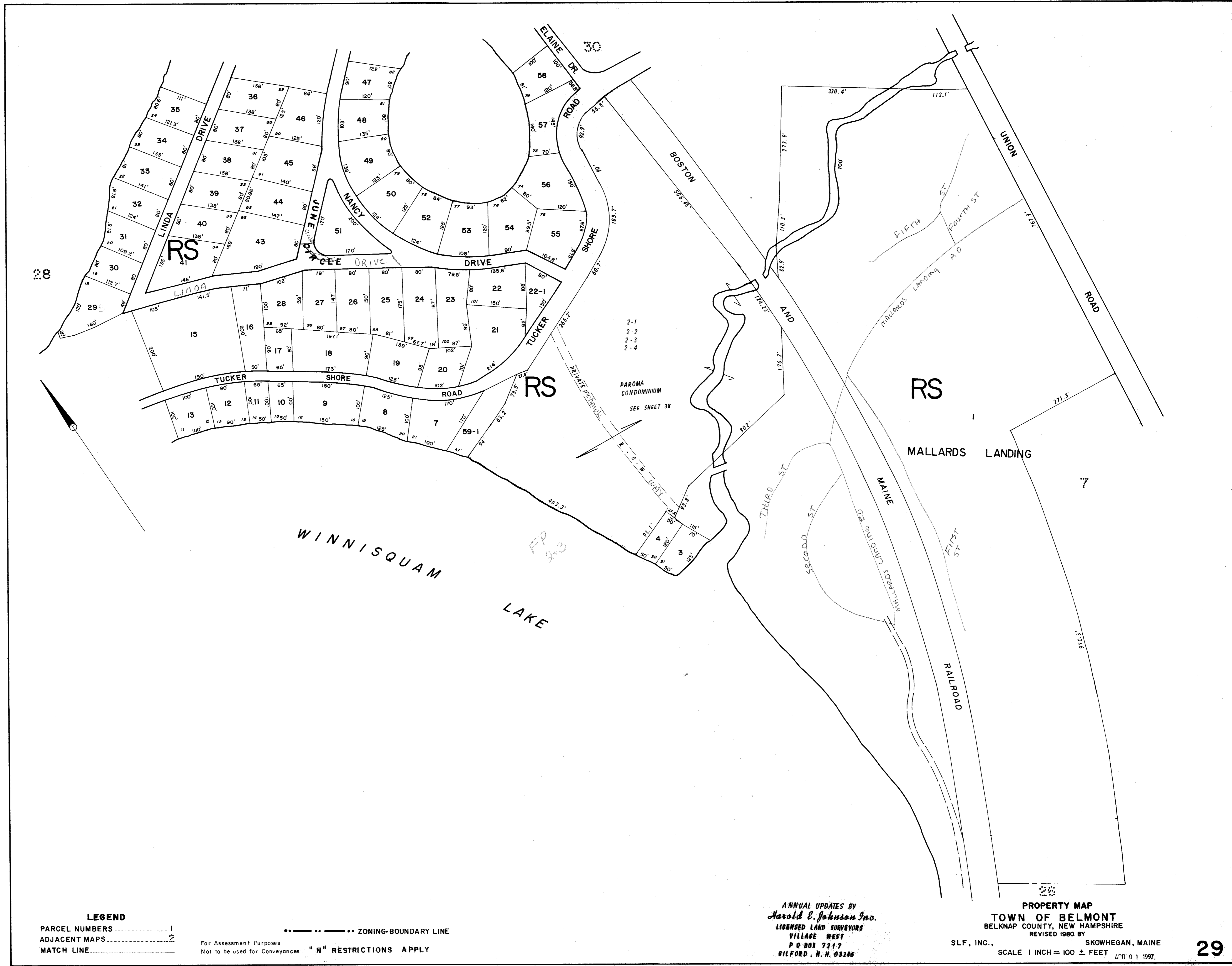


**LEGEND**  
 PARCEL NUMBERS ..... 1  
 ADJACENT MAPS ..... 2  
 MATCH LINE ..... 3

For Assessment Purposes  
 Not to be used for Conveyances  
 .. ZONING-BOUNDARY LINE  
 "N" RESTRICTIONS APPLY

ANNUAL UPDATES BY  
 Harold E. Johnson Inc.  
 LICENSED LAND SURVEYORS  
 VILLAGE WEST  
 P.O. BOX 7217  
 GILFORD, N. H. 03246

PROPERTY MAP  
**TOWN OF BELMONT**  
 BELKNAP COUNTY, NEW HAMPSHIRE  
 PREPARED BY  
 JAMES W. SEWALL COMPANY OLD TOWN, MAINE  
 SCALE 1 INCH = 100 ± FEET  
 APR 0 1 1997



**LEGEND**

- PARCEL NUMBERS ..... 1
- ADJACENT MAPS ..... 2
- MATCH LINE ..... 3

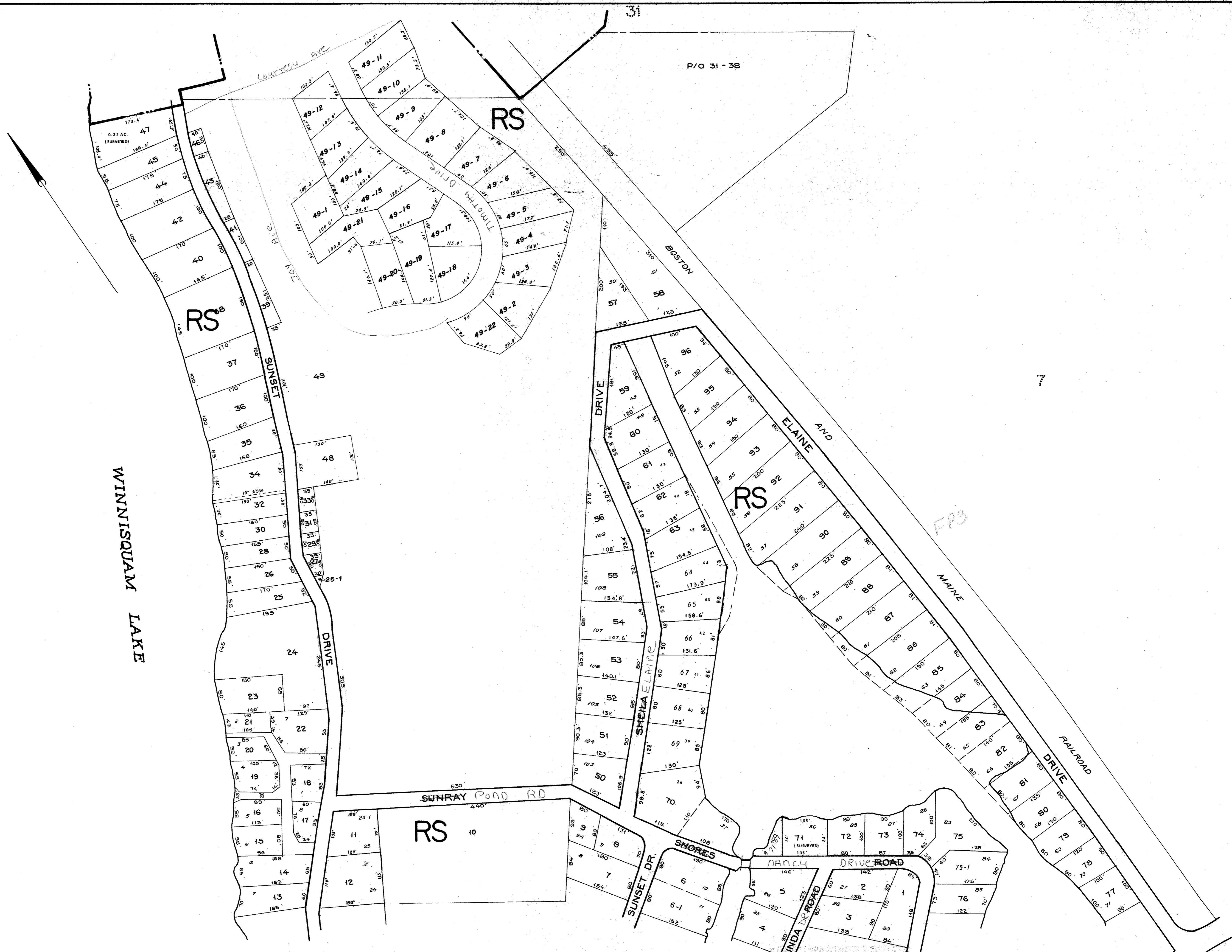
--- ZONING-BOUNDARY LINE

For Assessment Purposes  
Not to be used for Conveyances "N" RESTRICTIONS APPLY

ANNUAL UPDATES BY  
*Harold E. Johnson Inc.*  
LICENSED LAND SURVEYORS  
VILLAGE WEST  
P O BOX 7217  
GILFORD, N. H. 03246

**PROPERTY MAP**  
**TOWN OF BELMONT**  
BELKNAP COUNTY, NEW HAMPSHIRE  
REVISED 1980 BY

SLF, INC., SKOWHEGAN, MAINE  
SCALE 1 INCH = 100 ± FEET APR 0 1 1997




**LEGEND**  
 PARCEL NUMBERS ..... 1  
 ADJACENT MAPS ..... 2  
 MATCH LINE .....  
 ZONING - BOUNDARY LINE .....

For Assessment Purposes  
 Not to be used for Conveyances

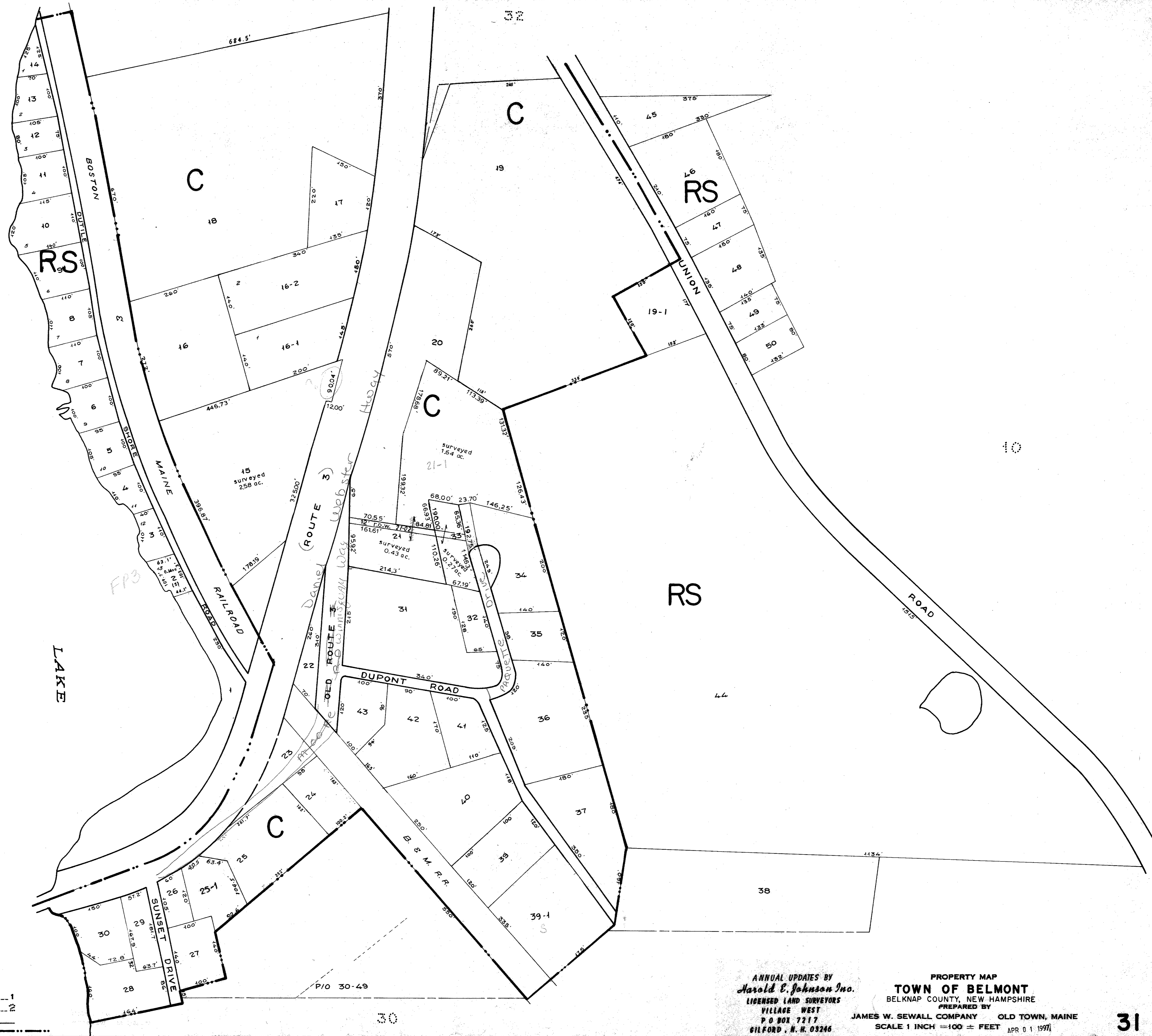
"N" RESTRICTIONS APPLY

ANNUAL UPDATES BY  
*Harold E. Johnson Inc.*  
 LICENSED LAND SURVEYORS  
 VILLAGE WEST  
 P O BOX 7217  
 GILFORD, N. H. 03246

PROPERTY MAP  
**TOWN OF BELMONT**  
 BELKNAP COUNTY, NEW HAMPSHIRE  
 PREPARED BY  
**JAMES W. SEWALL COMPANY** OLD TOWN, MAINE  
 SCALE 1 INCH = 100 ± FEET  
 APR 0 1 1997



WINNISQUAM



For Assessment Purposes  
Not to be used for Conveyances

**LEGEND**

PARCEL NUMBERS ..... 1

ADJACENT MAPS ..... 2

MATCH LINE ..... 3

ZONING - BOUNDARY LINE ..... 4

"N" RESTRICTIONS APPLY

ANNUAL UPDATES BY  
*Harold E. Johnson Inc.*  
LICENSED LAND SURVEYORS  
VILLAGE WEST  
P O BOX 7217  
GILFORD, N. H. 03246

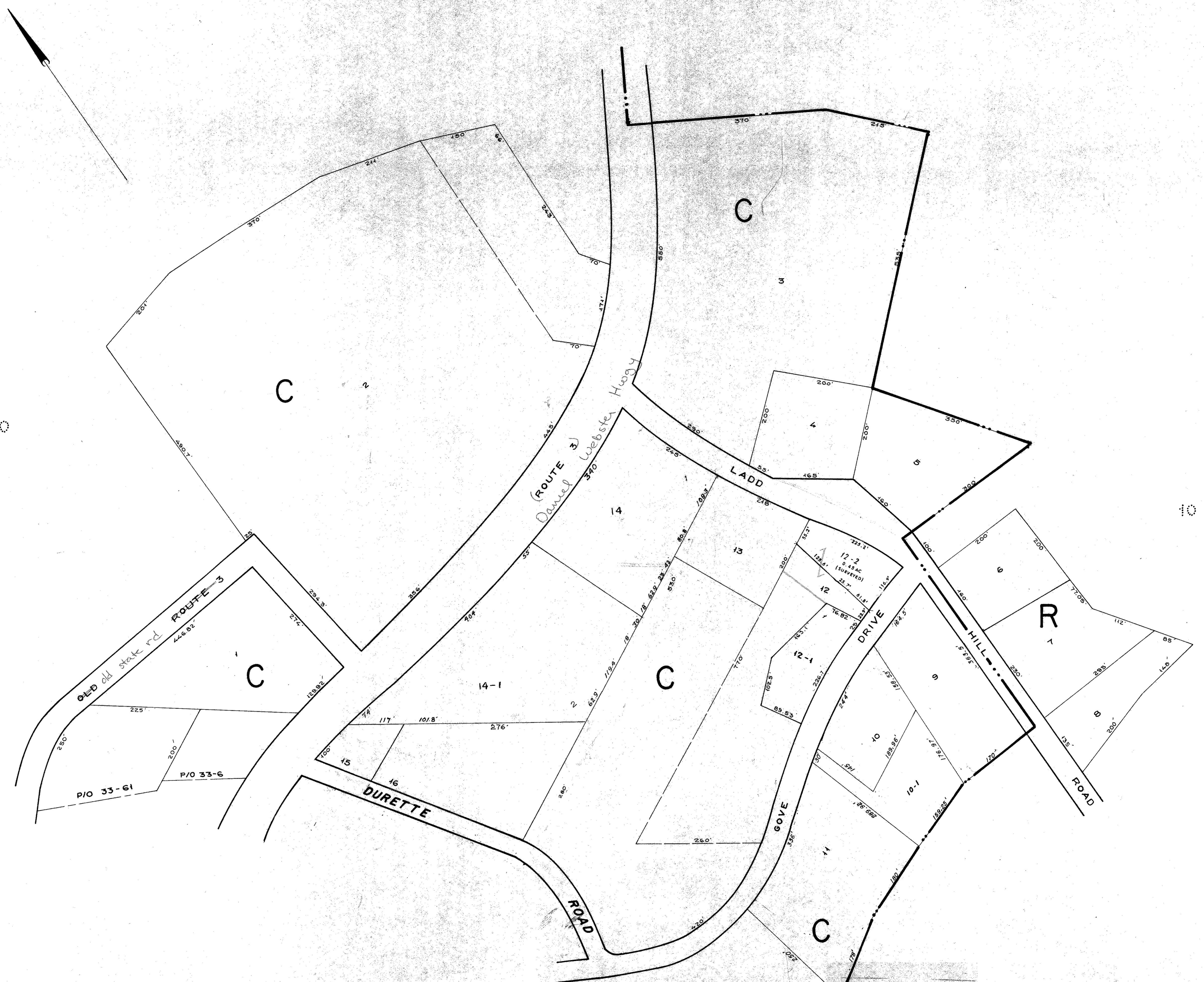
PROPERTY MAP  
**TOWN OF BELMONT**  
BELKNAP COUNTY, NEW HAMPSHIRE  
PREPARED BY  
JAMES W. SEWALL COMPANY OLD TOWN, MAINE  
SCALE 1 INCH = 100 ± FEET APR 0 1 1997



10

10

10

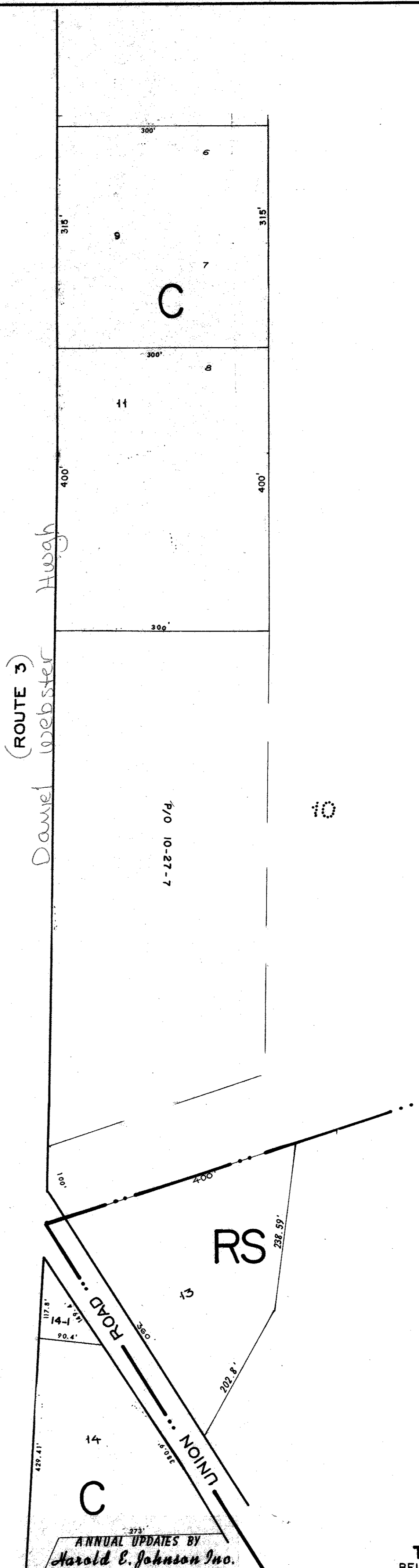
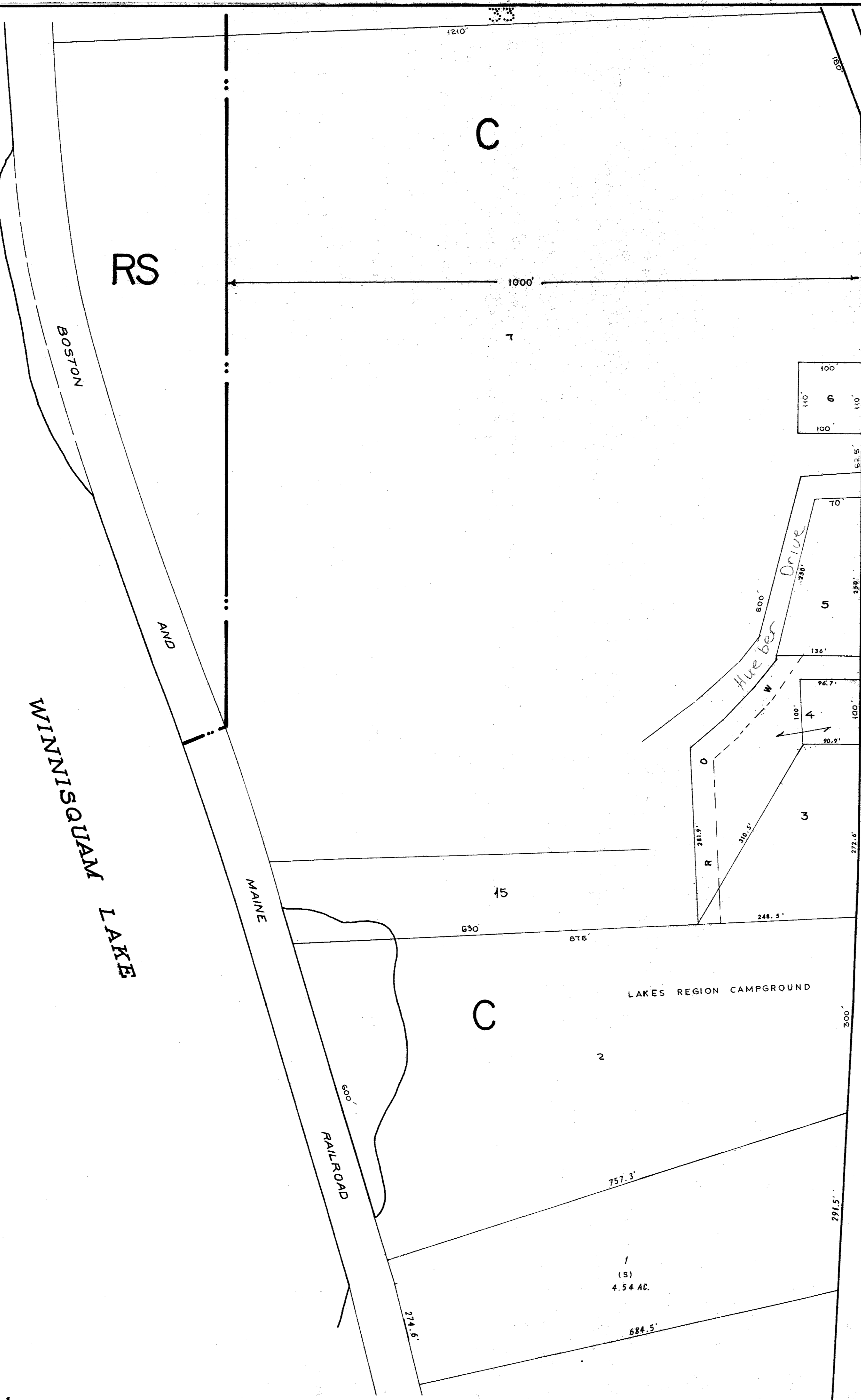
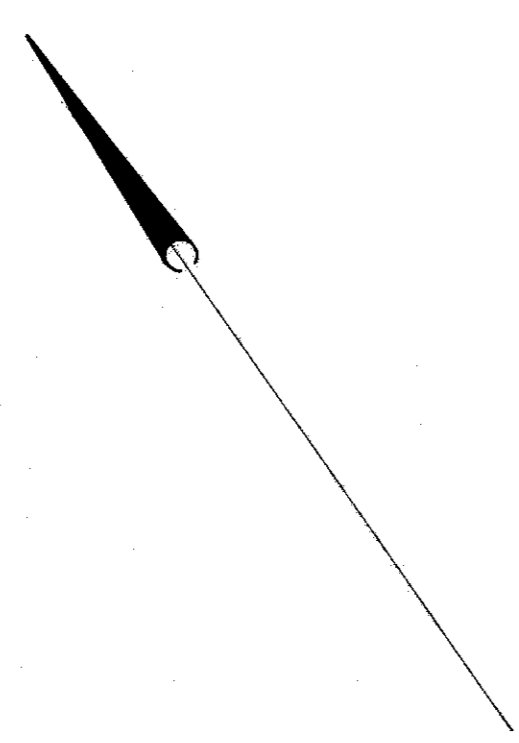


**LEGEND**  
 PARCEL NUMBERS ..... 1  
 ADJACENT MAPS ..... 2  
 MATCH LINE ..... 3

For Assessment Purposes  
 Not to be used for Conveyances  
 ZONING-BOUNDARY LINE  
 "N" RESTRICTIONS APPLY

ANNUAL UPDATES BY  
 Harold E. Johnson Inc.  
 LICENSED LAND SURVEYORS  
 VILLAGE WEST  
 P O BOX 7217  
 GILFORD, N. H. 03246

PROPERTY MAP  
**TOWN OF BELMONT**  
 BELKNAP COUNTY, NEW HAMPSHIRE  
 PREPARED BY  
**JAMES W. SEWALL COMPANY** OLD TOWN, MAINE  
 SCALE 1 INCH = 100 ± FEET  
 APR 0 1 1997



**LEGEND**  
 PARCEL NUMBERS ..... 1  
 ADJACENT MAPS ..... 12  
 MATCH LINE .....


..... ZONING-BOUNDARY LINE  
 For Assessment Purposes  
 Not to be used for Conveyances "N" RESTRICTIONS APPLY

ANNUAL UPDATES BY  
*Harold E. Johnson Inc.*  
 LICENSED LAND SURVEYORS  
 VILLAGE WEST  
 P O BOX 7217  
 GILFORD, N. H. 03246

PROPERTY MAP  
**TOWN OF BELMONT**  
 BELKNAP COUNTY, NEW HAMPSHIRE  
 PREPARED BY  
**JAMES W. SEWALL COMPANY** OLD TOWN, MAINE  
 SCALE 1 INCH = 100 FEET  
 APR 0 1 1997

WINNISQUAM LAKE

BOSTON AND MAINE RAILROAD



RS

C

C

C

C

C

**LEGEND**

PARCEL NUMBERS ..... 1

ADJACENT MAPS ..... 2

MATCH LINE ..... 3

ZONING-BOUNDARY LINE ..... 4

For Assessment Purposes  
Not to be used for Conveyances

"N" RESTRICTIONS APPLY

ANNUAL UPDATES BY  
*Harold E. Johnson Inc.*  
LICENSED LAND SURVEYORS  
VILLAGE WEST  
P O BOX 7217  
GILFORD, N. H. 03246

PROPERTY MAP  
**TOWN OF BELMONT**  
BELKNAP COUNTY, NEW HAMPSHIRE  
PREPARED BY  
**JAMES W. SEWALL COMPANY** OLD TOWN, MAINE  
SCALE 1 INCH = 100 ± FEET  
APR 0 1 1997

