

PROPERTY MAPS

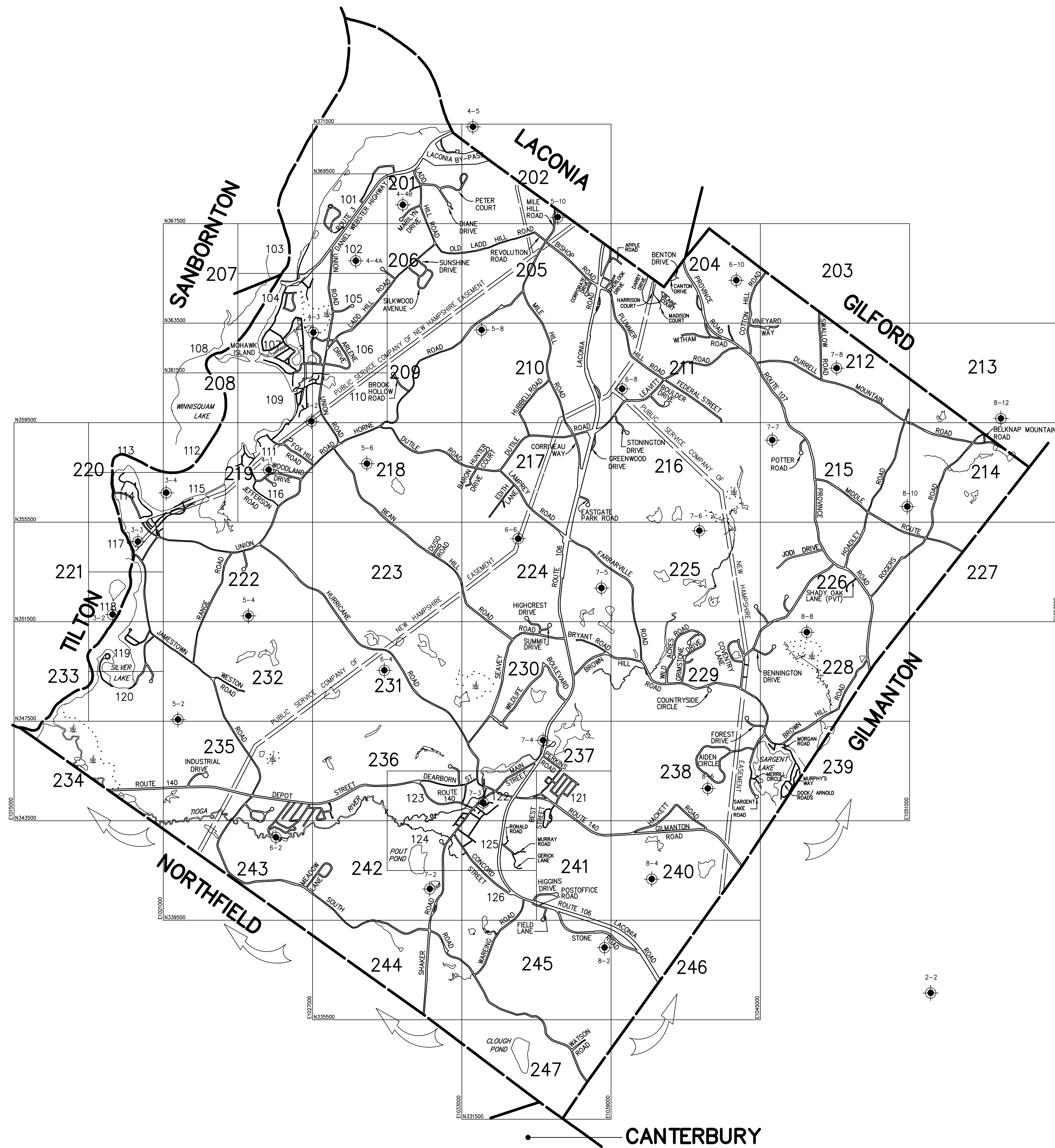
BELMONT

NEW HAMPSHIRE

PREPARED BY



11 PLEASANT ST, LITTLETON, NH 03561
(800) 322-4540 WWW.CAI-TECH.COM



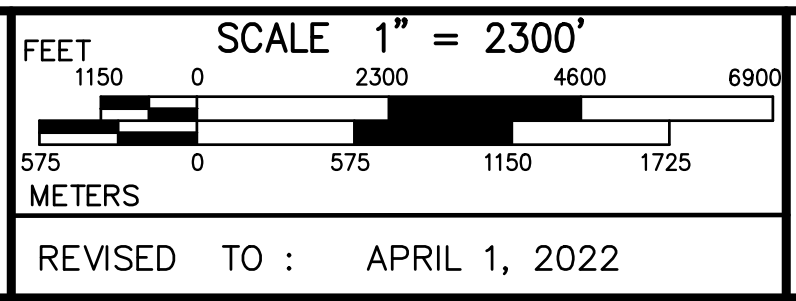
KEY TO ZONING DISTRICT BOUNDARIES
AS SHOWN ON MAP SHEETS

- ZONING BOUNDARY
- R** RURAL
- RS** RESIDENTIAL SINGLE FAMILY
- RM** RESIDENTIAL MULTI-FAMILY
- V** VILLAGE
- C** COMMERCIAL
- I** INDUSTRIAL
- APD AQUIFER PROTECTION DISTRICT

THIS MAP IS FOR ASSESSMENT PURPOSES. IT IS NOT VALID FOR LEGAL DESCRIPTION OR CONVEYANCE.
 THE HORIZONTAL DATUM IS THE NEW HAMPSHIRE STATE PLANE COORDINATE SYSTEM, NAD 83.
 PHOTOGRAPHY DATE: APRIL 13, 1998
 COMPLETION DATE: MAY 31, 2000

PRODUCED IN 2000 BY
CAI Technologies
 Precision Mapping. Geospatial Solutions.
 11 PLEASANT STREET, LITTLETON, NH 03561
 800.322.4540 - WWW.CAI-TECH.COM

LEGEND
 110 1" = 100' SCALE MAP
 280 1" = 200' SCALE MAP
 APPROXIMATE LOCATION OF PHOTO ENLARGEMENTS
 COORDINATE VALUE OF NEW HAMPSHIRE STATE PLANE COORDINATE SYSTEM



PROPERTY MAPS
BELMONT
 NEW HAMPSHIRE

INDEX MAP



THIS MAP IS FOR ASSESSMENT PURPOSES. IT IS NOT VALID FOR LEGAL DESCRIPTION OR CONVEYANCE.

THE HORIZONTAL DATUM IS THE NEW HAMPSHIRE STATE PLANE COORDINATE SYSTEM, NAD 83.

PHOTOGRAPHY DATE: APRIL 13, 1998

COMPLETION DATE: MAY 31, 2000

PRODUCED IN 2000 BY

CAI Technologies
Precision Mapping. Geospatial Solutions.

11 PLEASANT STREET, LITTLETON, NH 03561
800.322.4540 - WWW.CAI-TECH.COM

LEGEND

AREA SURVEYED	Ac
AREA CALCULATED	AcC
RECORD DIMENSION	100'
SCALED DIMENSION	100'S
MATCH LINE	← M.L. →	
WATER	—W—	

EXEMPT PROPERTY	⊕
SUBDIVISION LOT NO.	②
BUILDING/STREET NUMBER	57
RIGHT OF WAY/ACCESS	R/W
COMMON OWNERSHIP	⊕
PRIMARY STRUCTURE NOT LOCATED	△
WETLANDS	⊕

SCALE 1" = 100'

REVISOR TO: APRIL 1, 2022

PROPERTY MAPS

BELMONT

NEW HAMPSHIRE

NO PARCEL 1.17, 1.18, 9, 23, 26

INDEX	DIAGRAM	MAP NO.
103 102 206	201 201	101



THIS MAP IS FOR ASSESSMENT PURPOSES. IT IS NOT VALID FOR LEGAL DESCRIPTION OR CONVEYANCE.

THE HORIZONTAL DATUM IS THE NEW HAMPSHIRE STATE PLANE COORDINATE SYSTEM, NAD 83.

PHOTOGRAPHY DATE: APRIL 13, 1998

COMPLETION DATE: MAY 31, 2000

PRODUCED IN 2000 BY

CAI Technologies
Precision Mapping. Geospatial Solutions.

11 PLEASANT STREET, LITTLETON, NH 03561
800.322.4540 - WWW.CAI-TECH.COM

AREA SURVEYED Ac

AREA CALCULATED AcC

RECORD DIMENSION 100'

SCALED DIMENSION 100'S

MATCH LINE M.L.

WATER

LEGEND

EXEMPT PROPERTY

SUBDIVISION LOT NO.

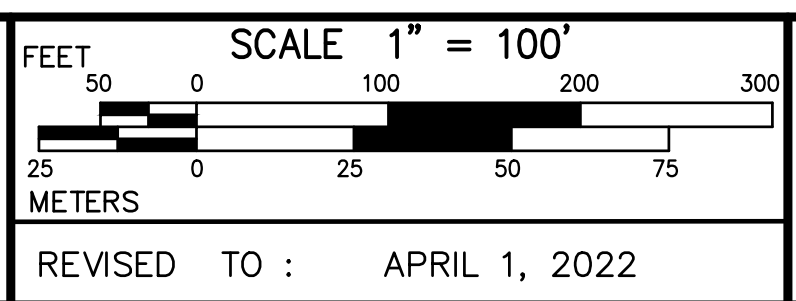
BUILDING/STREET NUMBER

RIGHT OF WAY/ACCESS

COMMON OWNERSHIP

PRIMARY STRUCTURE NOT LOCATED

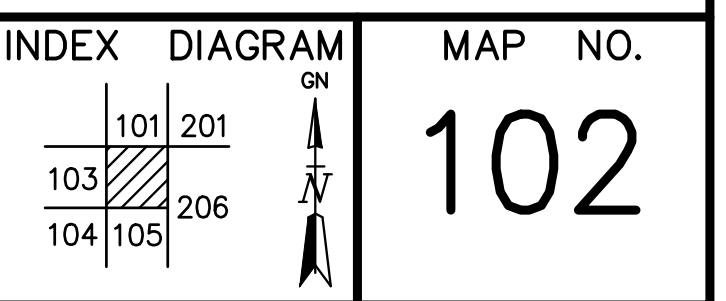
WETLANDS



PROPERTY MAPS

BELMONT

NEW HAMPSHIRE





THIS MAP IS FOR ASSESSMENT PURPOSES. IT IS NOT VALID FOR LEGAL DESCRIPTION OR CONVEYANCE.

THE HORIZONTAL DATUM IS THE NEW HAMPSHIRE STATE PLANE COORDINATE SYSTEM, NAD 83.

PHOTOGRAPHY DATE: APRIL 13, 1998

COMPLETION DATE: MAY 31, 2000

PRODUCED IN 2000 BY

CAI Technologies
Precision Mapping. Geospatial Solutions.

11 PLEASANT STREET, LITTLETON, NH 03561
800.322.4540 - WWW.CAI-TECH.COM

LEGEND

AREA SURVEYED	Ac	EXEMPT PROPERTY	Ⓢ
AREA CALCULATED	AcC	SUBDIVISION LOT NO.	②
RECORD DIMENSION	100'	BUILDING/STREET NUMBER	57'
SCALED DIMENSION	100'S	RIGHT OF WAY/ACCESS	87W'
MATCH LINE	M.L.	COMMON OWNERSHIP	△
WATER	W	PRIMARY STRUCTURE NOT LOCATED	△
		WETLANDS	W

SCALE 1" = 100'

FEET 0 50 100 200 300

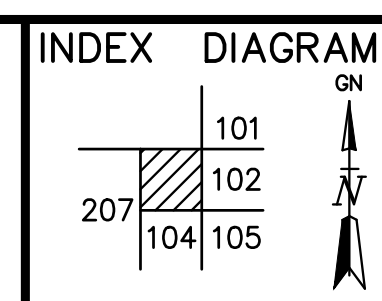
METERS 0 25 50 75

REVISED TO : APRIL 1, 2022

PROPERTY MAPS

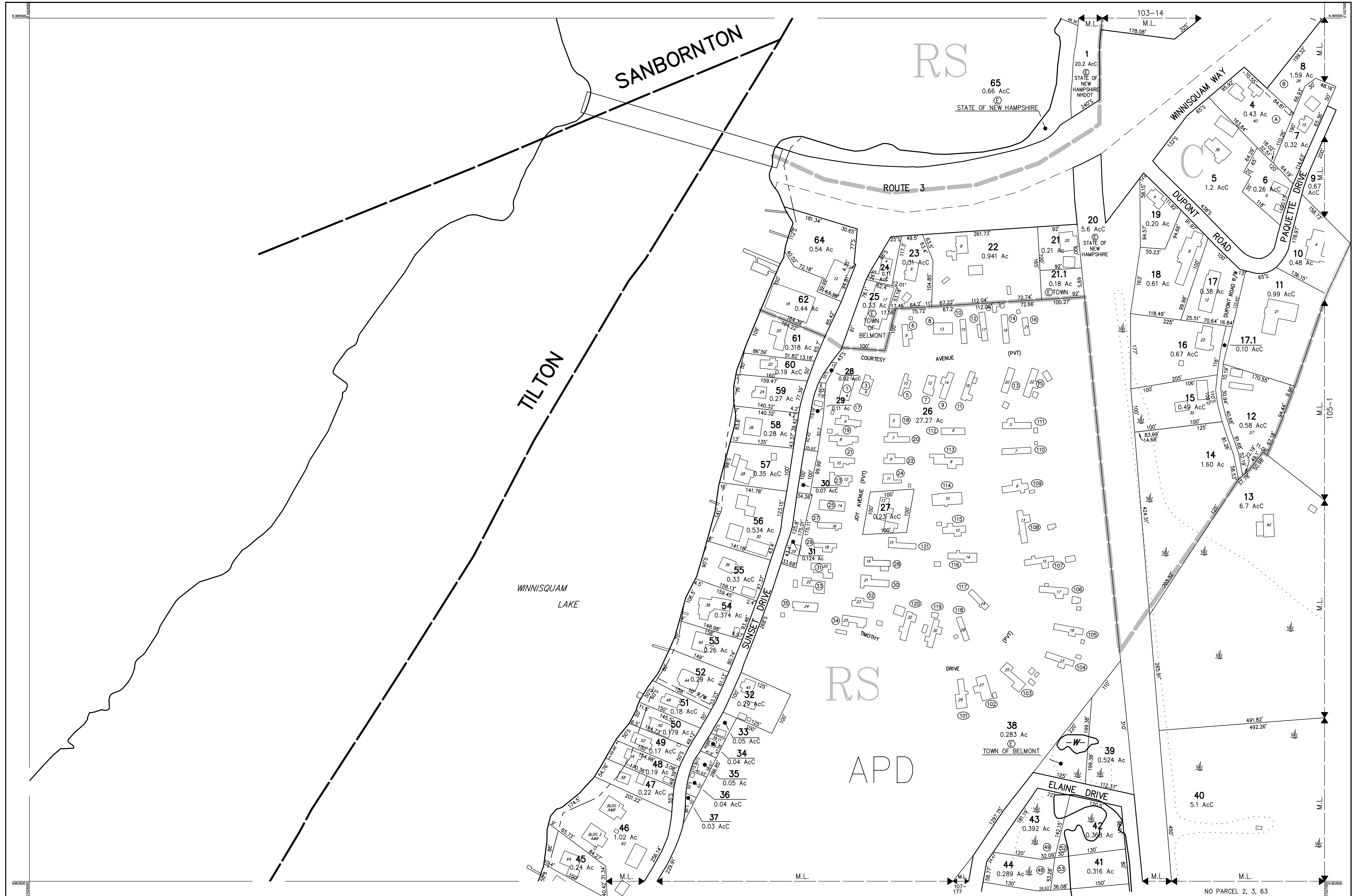
BELMONT

NEW HAMPSHIRE



MAP NO.

103



THIS MAP IS FOR ASSESSMENT PURPOSES. IT IS NOT VALID FOR LEGAL DESCRIPTION OR CONVEYANCE.

THE HORIZONTAL DATUM IS THE NEW HAMPSHIRE STATE PLANE COORDINATE SYSTEM, NAD 83.

PHOTOGRAPHY DATE: APRIL 13, 1998

COMPLETION DATE: MAY 31, 2000

PRODUCED IN 2000 BY

CAI Technologies
Precision Mapping. Geospatial Solutions.

11 PLEASANT STREET, LITTLETON, NH 03561
800.322.4540 - WWW.CAI-TECH.COM

LEGEND

AREA SURVEYED	Ac
AREA CALCULATED	AcC
RECORD DIMENSION	100'
SCALED DIMENSION	100'S
MATCH LINE	M.L.
WATER	

LEGEND

EXEMPT PROPERTY	
SUBDIVISION LOT NO.	
BUILDING/STREET NUMBER	
RIGHT OF WAY/ACCESS	
COMMON OWNERSHIP	
PRIMARY STRUCTURE NOT LOCATED	
WETLANDS	

SCALE 1" = 100'

REVISD TO : APRIL 1, 2022

PROPERTY MAPS

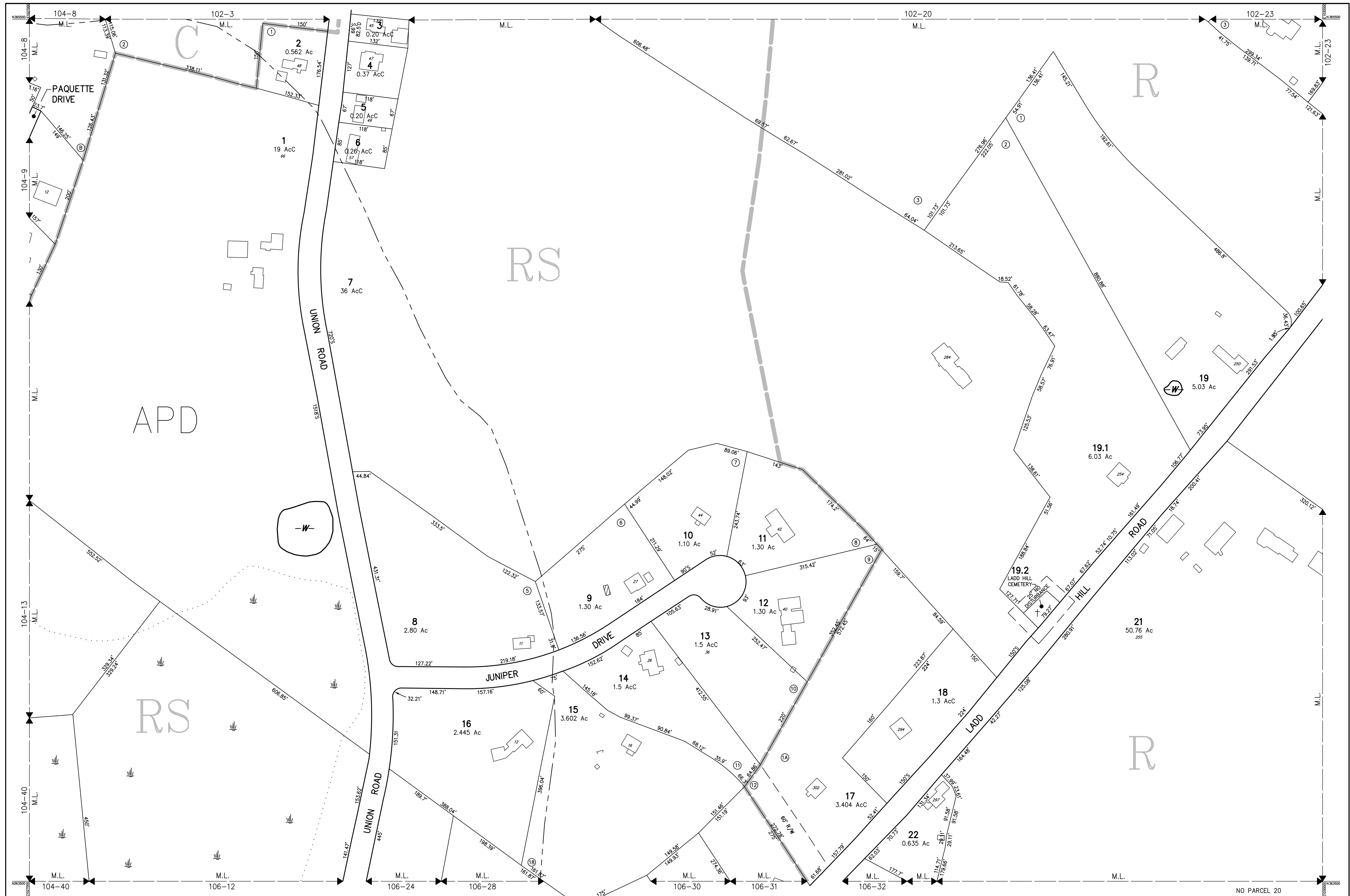
BELMONT

NEW HAMPSHIRE

INDEX DIAGRAM

207	103	102
108	107	106

MAP NO. **104**



THIS MAP IS FOR ASSESSMENT PURPOSES. IT IS NOT VALID FOR LEGAL DESCRIPTION OR CONVEYANCE.

THE HORIZONTAL DATUM IS THE NEW HAMPSHIRE STATE PLANE COORDINATE SYSTEM, NAD 83.

PHOTOGRAPHY DATE: APRIL 13, 1998

COMPLETION DATE: MAY 31, 2000

PRODUCED IN 2000 BY

CAI Technologies
Precision Mapping. Geospatial Solutions.

11 PLEASANT STREET, LITTLETON, NH 03561
800.322.4540 - WWW.CAI-TECH.COM

AREA SURVEYED	Ac
AREA CALCULATED	Ac
RECORD DIMENSION	100'
SCALED DIMENSION	100'S
MATCH LINE	M.L.
WATER	-W-

LEGEND

- EXEMPT PROPERTY: (E)
- SUBDIVISION LOT NO.: (2)
- BUILDING/STREET NUMBER: (57)
- RIGHT OF WAY/ACCESS: (RW)
- COMMON OWNERSHIP: (A)
- PRIMARY STRUCTURE NOT LOCATED: (S)
- WETLANDS: (W)

SCALE 1" = 100'

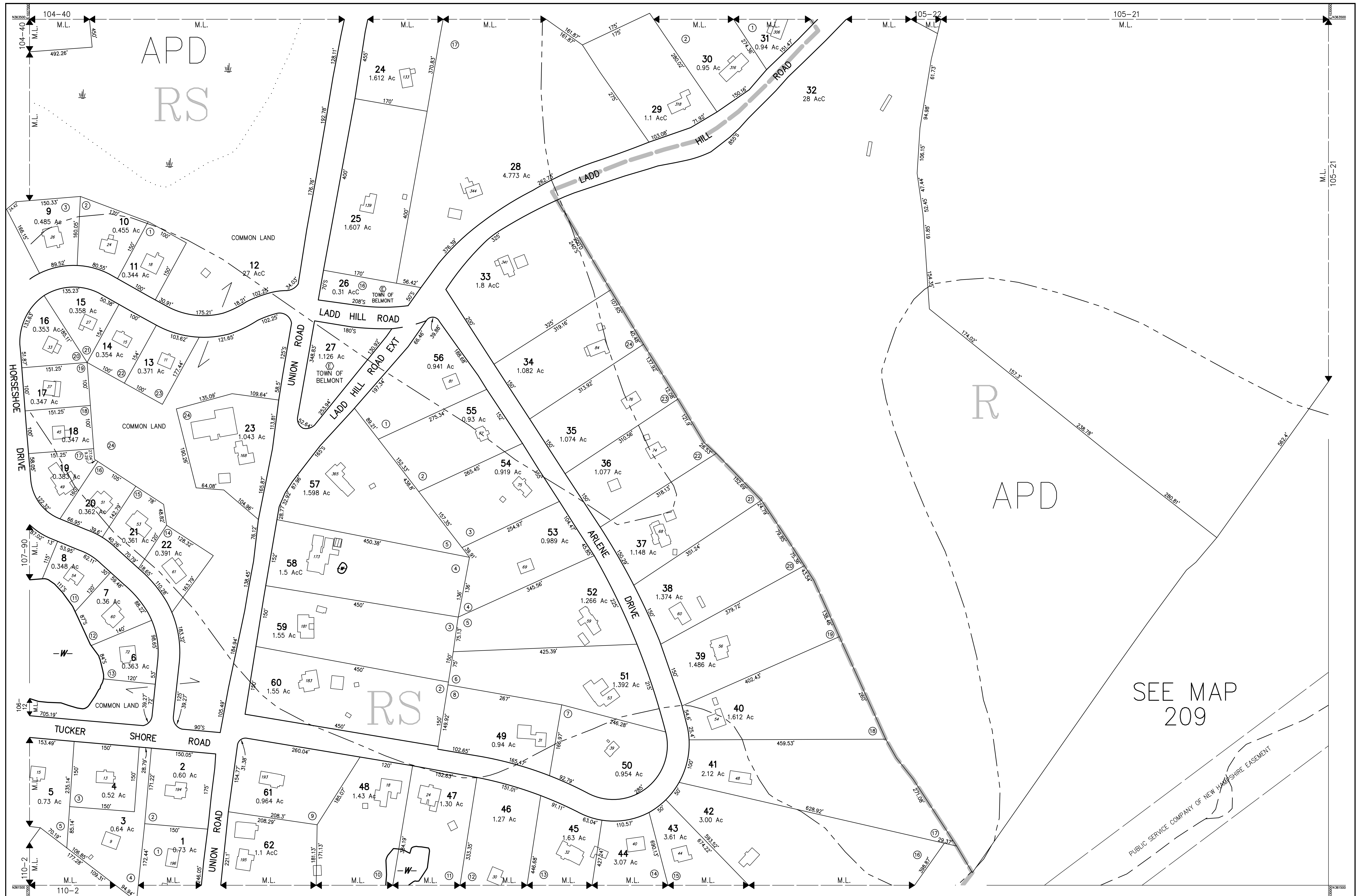
REVISOR TO: APRIL 1, 2022

PROPERTY MAPS

BELMONT

NEW HAMPSHIRE

INDEX	DIAGRAM	MAP NO.
103/102	GN	105
104/106	206	
107/106	209	



THIS MAP IS FOR ASSESSMENT PURPOSES. IT IS NOT VALID FOR LEGAL DESCRIPTION OR CONVEYANCE.

THE HORIZONTAL DATUM IS THE NEW HAMPSHIRE STATE PLANE COORDINATE SYSTEM, NAD 83.

PHOTOGRAPHY DATE: APRIL 13, 1998

COMPLETION DATE: MAY 31, 2000

PRODUCED IN 2000 BY

CAI Technologies
Precision Mapping, Geospatial Solutions

11 PLEASANT STREET, LITTLETON, NH 03561
800.322.4540 - WWW.CAI-TECH.COM

LEGEND

AREA SURVEYED Ac

AREA CALCULATED AcC

RECORD DIMENSION 100'

SCALED DIMENSION 100'S

MATCH LINE M.L.

WATER W

EXEMPT PROPERTY (E)

SUBDIVISION LOT NO. (L)

BUILDING/STREET NUMBER (S)

RIGHT OF WAY/ACCESS RW

COMMON OWNERSHIP CO

PRIMARY STRUCTURE NOT LOCATED (P)

WETLANDS (W)

SCALE 1" = 100'

REVISOR: APRIL 1, 2022

PROPERTY MAPS

BELMONT

NEW HAMPSHIRE

INDEX DIAGRAM

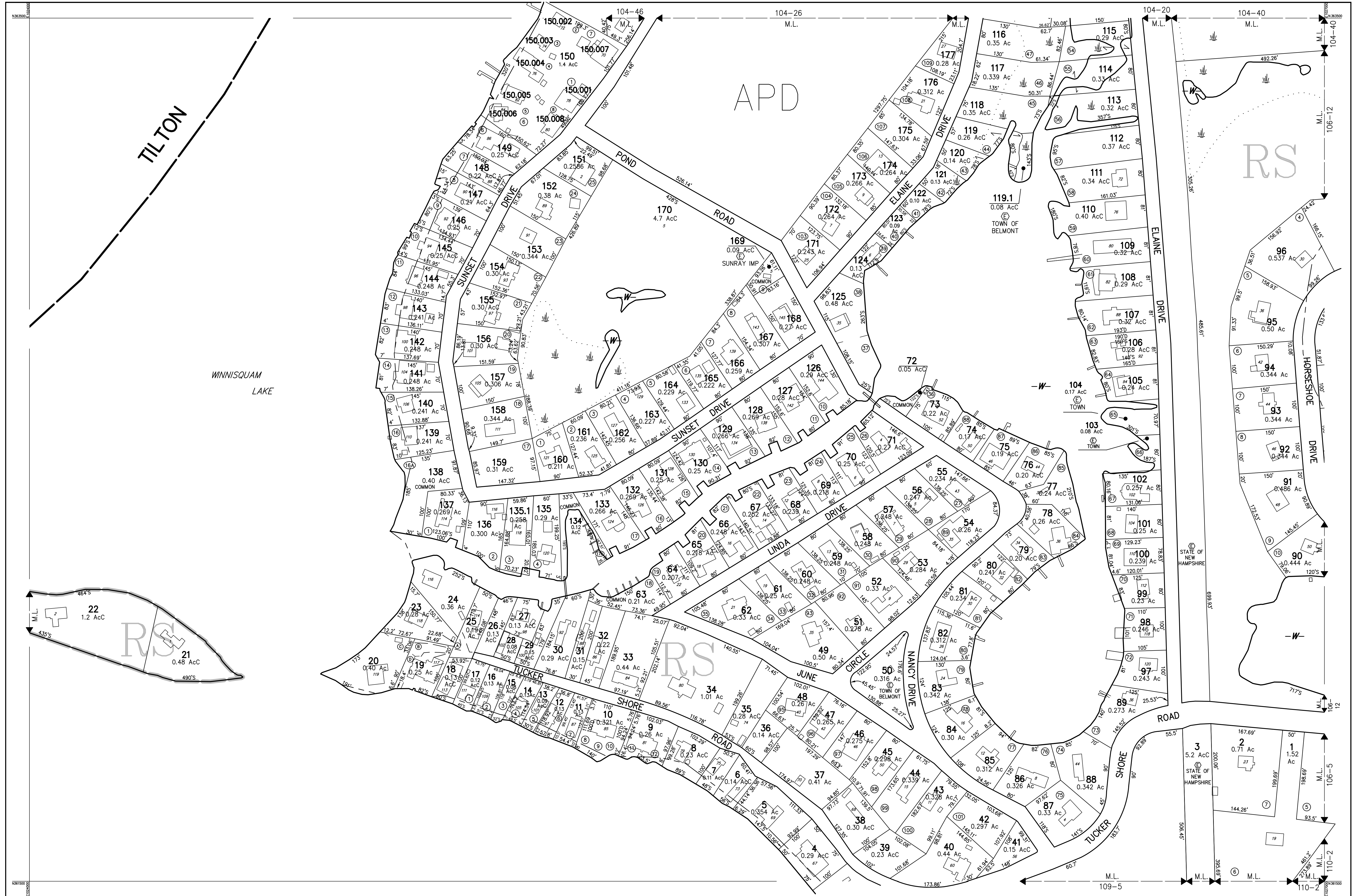
104 105 206

107 209

109 110

MAP NO.

106



THIS MAP IS FOR ASSESSMENT PURPOSES. IT IS NOT VALID FOR LEGAL DESCRIPTION OR CONVEYANCE.

THE HORIZONTAL DATUM IS THE NEW HAMPSHIRE STATE PLANE COORDINATE SYSTEM, NAD 83.

PHOTOGRAPHY DATE: APRIL 13, 1998

COMPLETION DATE: MAY 31, 2000

PRODUCED IN 2000 BY

CAI Technologies
Precision Mapping. Geospatial Solutions.

11 PLEASANT STREET, LITTLETON, NH 03561
800.322.4540 - WWW.CAI-TECH.COM

LEGEND

AREA SURVEYED	AC
AREA CALCULATED	Ac
RECORD DIMENSION	100'
SCALED DIMENSION	100'S
MATCH LINE	← M.L. →	
WATER	← W →	

EXEMPT PROPERTY

SUBDIVISION LOT NO.

BUILDING/STREET NUMBER

RIGHT OF WAY/ACCESS

COMMON OWNERSHIP

PRIMARY STRUCTURE NOT LOCATED

WETLANDS

SCALE 1" = 100'

REVISOR TO: APRIL 1, 2022

PROPERTY MAPS

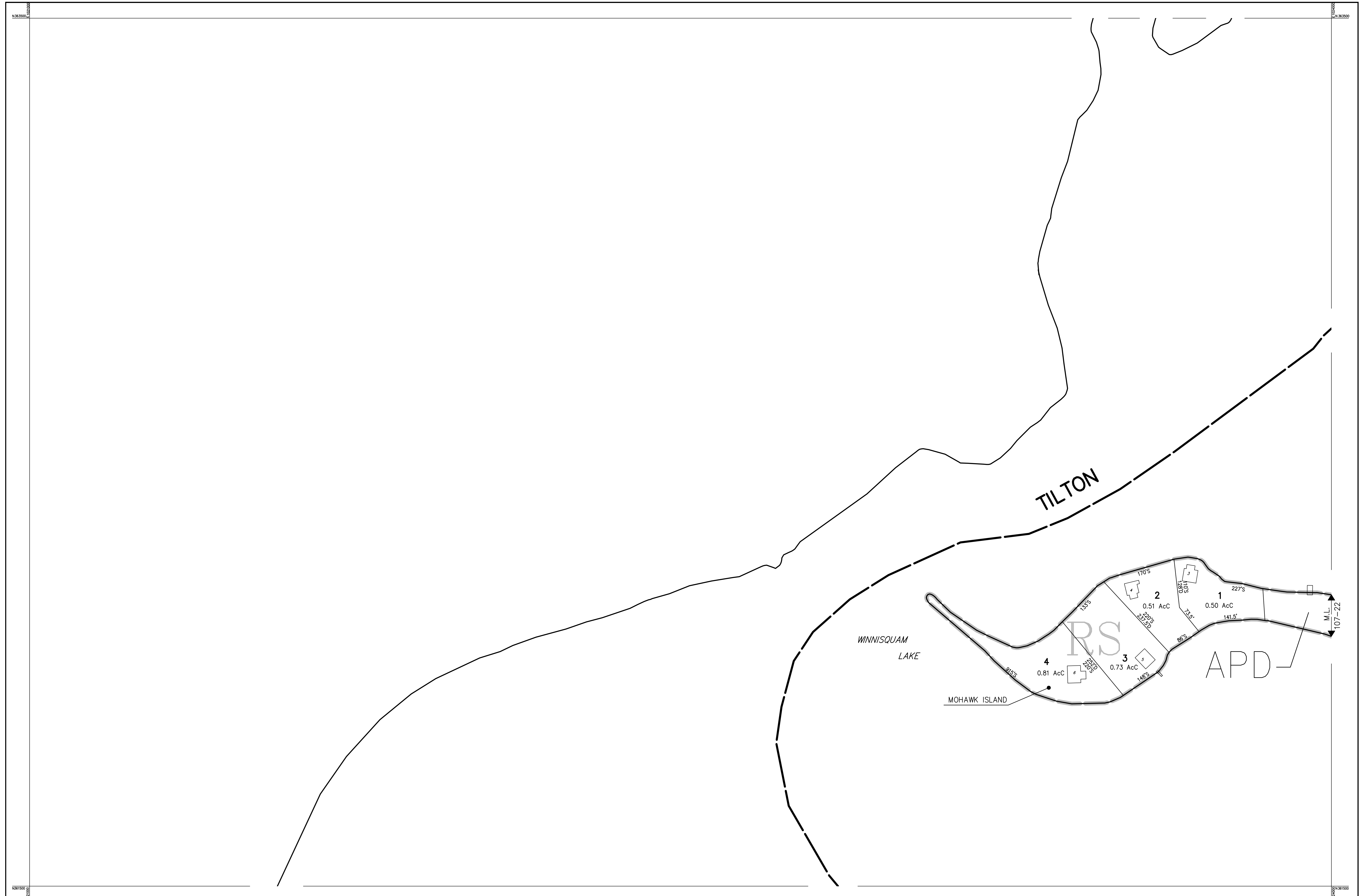
BELMONT

NEW HAMPSHIRE

INDEX DIAGRAM

207	104	105
108	106	
208	109	110

MAP NO. **107**



THIS MAP IS FOR ASSESSMENT PURPOSES. IT IS NOT VALID FOR LEGAL DESCRIPTION OR CONVEYANCE.

THE HORIZONTAL DATUM IS THE NEW HAMPSHIRE STATE PLANE COORDINATE SYSTEM, NAD 83.

PHOTOGRAPHY DATE: APRIL 13, 1998

COMPLETION DATE: MAY 31, 2000

PRODUCED IN 2000 BY

CAI Technologies
Precision Mapping. Geospatial Solutions.

11 PLEASANT STREET, LITTLETON, NH 03561
800.322.4540 - WWW.CAI-TECH.COM

AREA SURVEYED Ac

AREA CALCULATED AcC

RECORD DIMENSION 100'

SCALED DIMENSION 100'S

MATCH LINE M.L.

WATER W

LEGEND

EXEMPT PROPERTY (E)

SUBDIVISION LOT NO. (L)

BUILDING/STREET NUMBER (S)

RIGHT OF WAY/ACCESS (R)

COMMON OWNERSHIP (C)

PRIMARY STRUCTURE NOT LOCATED (P)

WETLANDS (W)

SCALE 1" = 100'

FEET 0 50 100 200 300

METERS 0 25 50 75

REVISED TO : APRIL 1, 2022

PROPERTY MAPS

BELMONT

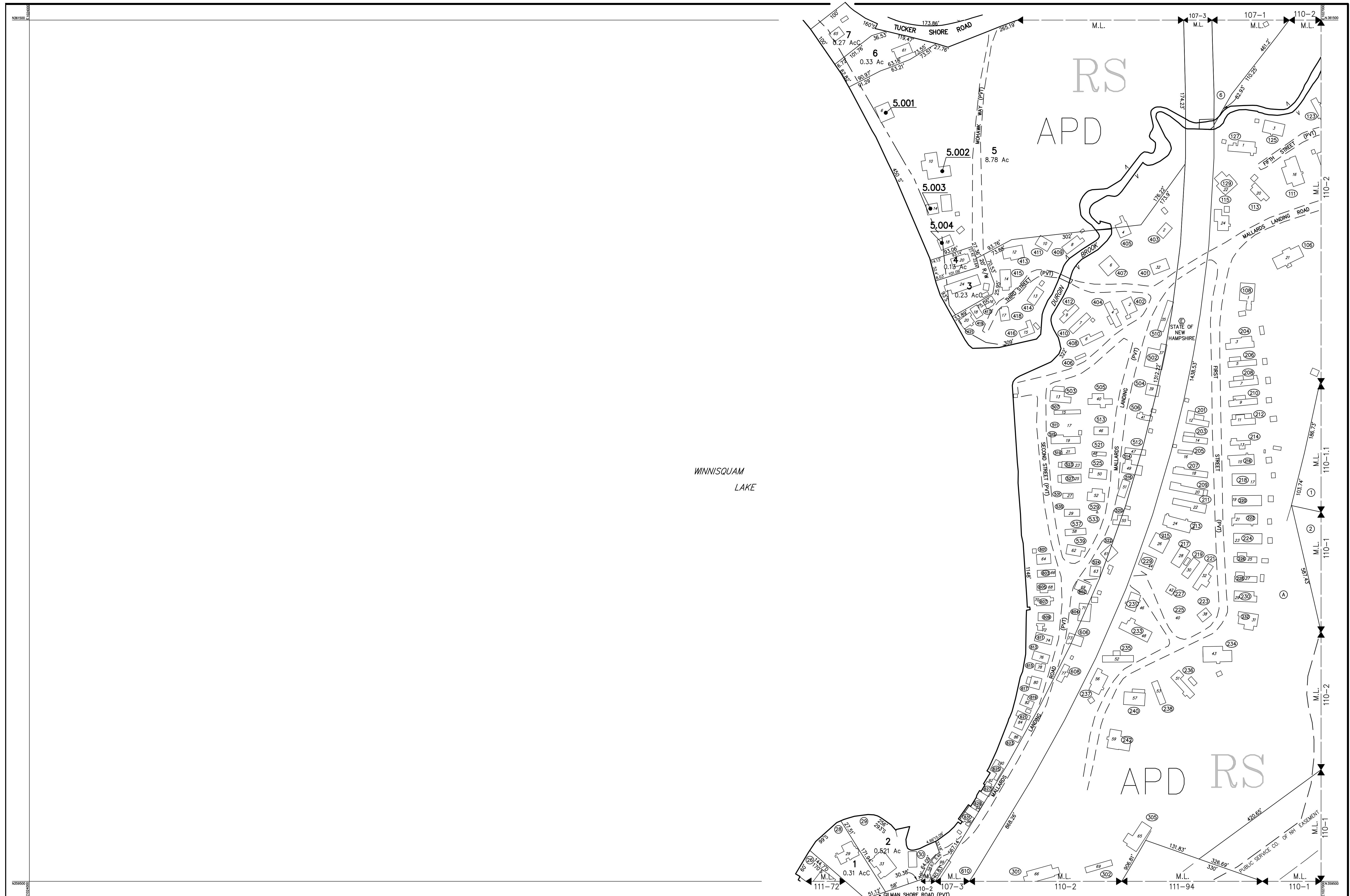
NEW HAMPSHIRE

INDEX DIAGRAM

207	104
208	109

MAP NO.

108



THIS MAP IS FOR ASSESSMENT PURPOSES. IT IS NOT VALID FOR LEGAL DESCRIPTION OR CONVEYANCE.

THE HORIZONTAL DATUM IS THE NEW HAMPSHIRE STATE PLANE COORDINATE SYSTEM, NAD 83.

PHOTOGRAPHY DATE: APRIL 13, 1998

COMPLETION DATE: MAY 31, 2000

PRODUCED IN 2000 BY

CAI Technologies
Precision Mapping. Geospatial Solutions.

11 PLEASANT STREET, LITTLETON, NH 03561
800.322.4540 - WWW.CAI-TECH.COM

AREA SURVEYED	Ac
AREA CALCULATED	Ac
RECORD DIMENSION	100'
SCALED DIMENSION	100'S
MATCH LINE	M.L.
WATER	

LEGEND

EXEMPT PROPERTY	
SUBDIVISION LOT NO.	
BUILDING/STREET NUMBER	
RIGHT OF WAY/ACCESS	
COMMON OWNERSHIP	
PRIMARY STRUCTURE NOT LOCATED	
WETLANDS	

SCALE 1" = 100'

REVISD TO : APRIL 1, 2022

PROPERTY MAPS

BELMONT

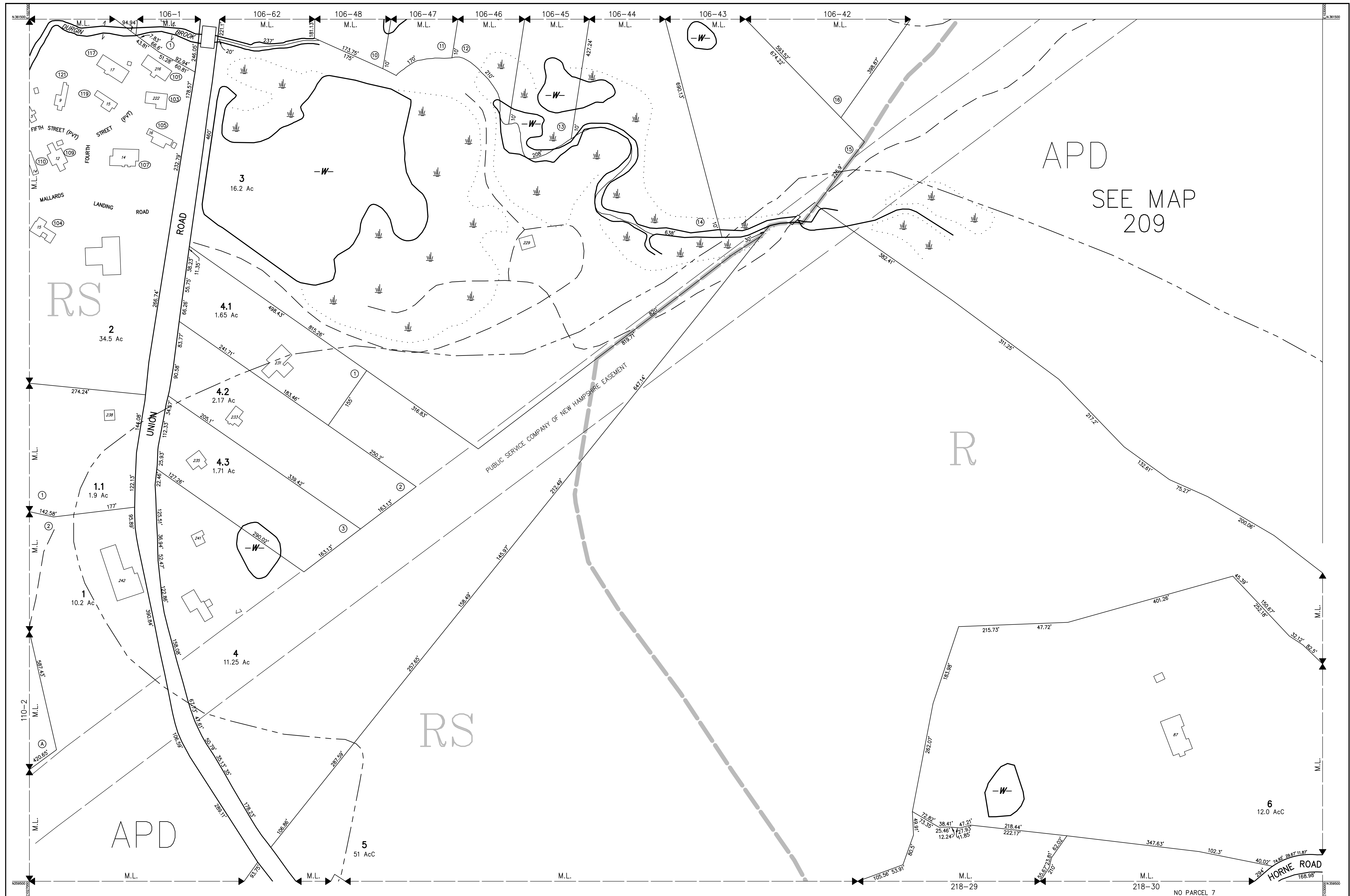
NEW HAMPSHIRE

INDEX DIAGRAM

108	107	106
208	111	110
112	111	218

MAP NO.

109



THIS MAP IS FOR ASSESSMENT PURPOSES. IT IS NOT VALID FOR LEGAL DESCRIPTION OR CONVEYANCE.

THE HORIZONTAL DATUM IS THE NEW HAMPSHIRE STATE PLANE COORDINATE SYSTEM, NAD 83.

PHOTOGRAPHY DATE: APRIL 13, 1998

COMPLETION DATE: MAY 31, 2000

PRODUCED IN 2000 BY

CAI Technologies
Precision Mapping, Geospatial Solutions

11 PLEASANT STREET, LITTLETON, NH 03561
800.322.4540 - WWW.CAI-TECH.COM

AREA SURVEYED	Ac
AREA CALCULATED	Ac
RECORD DIMENSION	100'
SCALED DIMENSION	100'S
MATCH LINE	M.L.
WATER	W

LEGEND

EXEMPT PROPERTY	(E)
SUBDIVISION LOT NO.	(2)
BUILDING/STREET NUMBER	(57)
RIGHT OF WAY/ACCESS	(RW)
COMMON OWNERSHIP	(CO)
PRIMARY STRUCTURE NOT LOCATED	(P)
WETLANDS	(W)

SCALE 1" = 100'

REVISOR TO: APRIL 1, 2022

PROPERTY MAPS

BELMONT

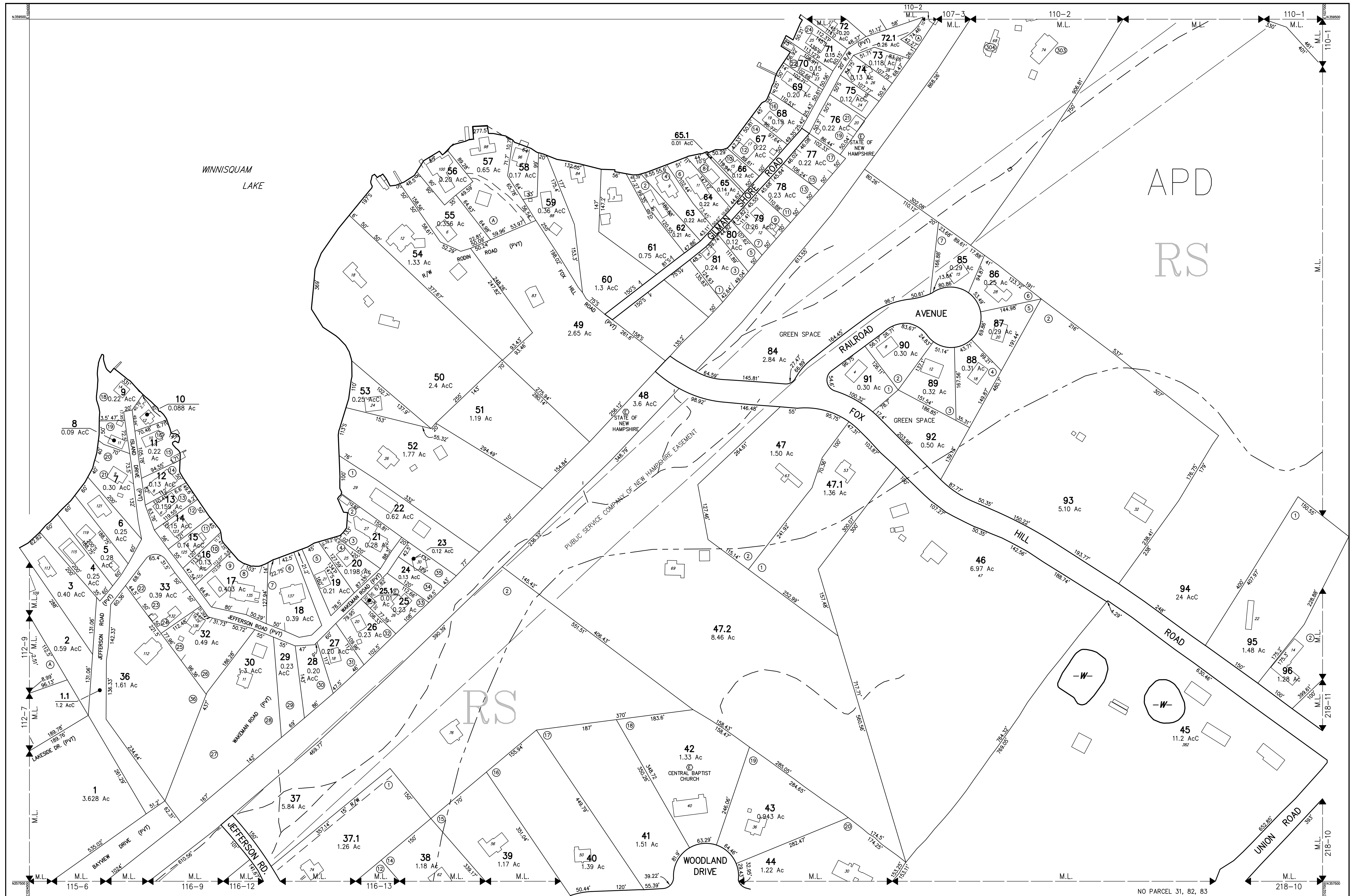
NEW HAMPSHIRE

INDEX DIAGRAM

107	106	209
109		
111	218	

MAP NO.

110



THIS MAP IS FOR ASSESSMENT PURPOSES. IT IS NOT VALID FOR LEGAL DESCRIPTION OR CONVEYANCE.

THE HORIZONTAL DATUM IS THE NEW HAMPSHIRE STATE PLANE COORDINATE SYSTEM, NAD 83.

PHOTOGRAPHY DATE: APRIL 13, 1998

COMPLETION DATE: MAY 31, 2000

PRODUCED IN 2000 BY

CAI Technologies
Precision Mapping. Geospatial Solutions.

11 PLEASANT STREET, LITTLETON, NH 03561
800.322.4540 - WWW.CAI-TECH.COM

AREA SURVEYED Ac

AREA CALCULATED AcC

RECORD DIMENSION 100'

SCALED DIMENSION 100'S

MATCH LINE M.L.

WATER

LEGEND

EXEMPT PROPERTY

SUBDIVISION LOT NO.

BUILDING/STREET NUMBER

RIGHT OF WAY/ACCESS

COMMON OWNERSHIP

PRIMARY STRUCTURE NOT LOCATED

WETLANDS

SCALE 1" = 100'

REVISOR TO : APRIL 1, 2022

PROPERTY MAPS

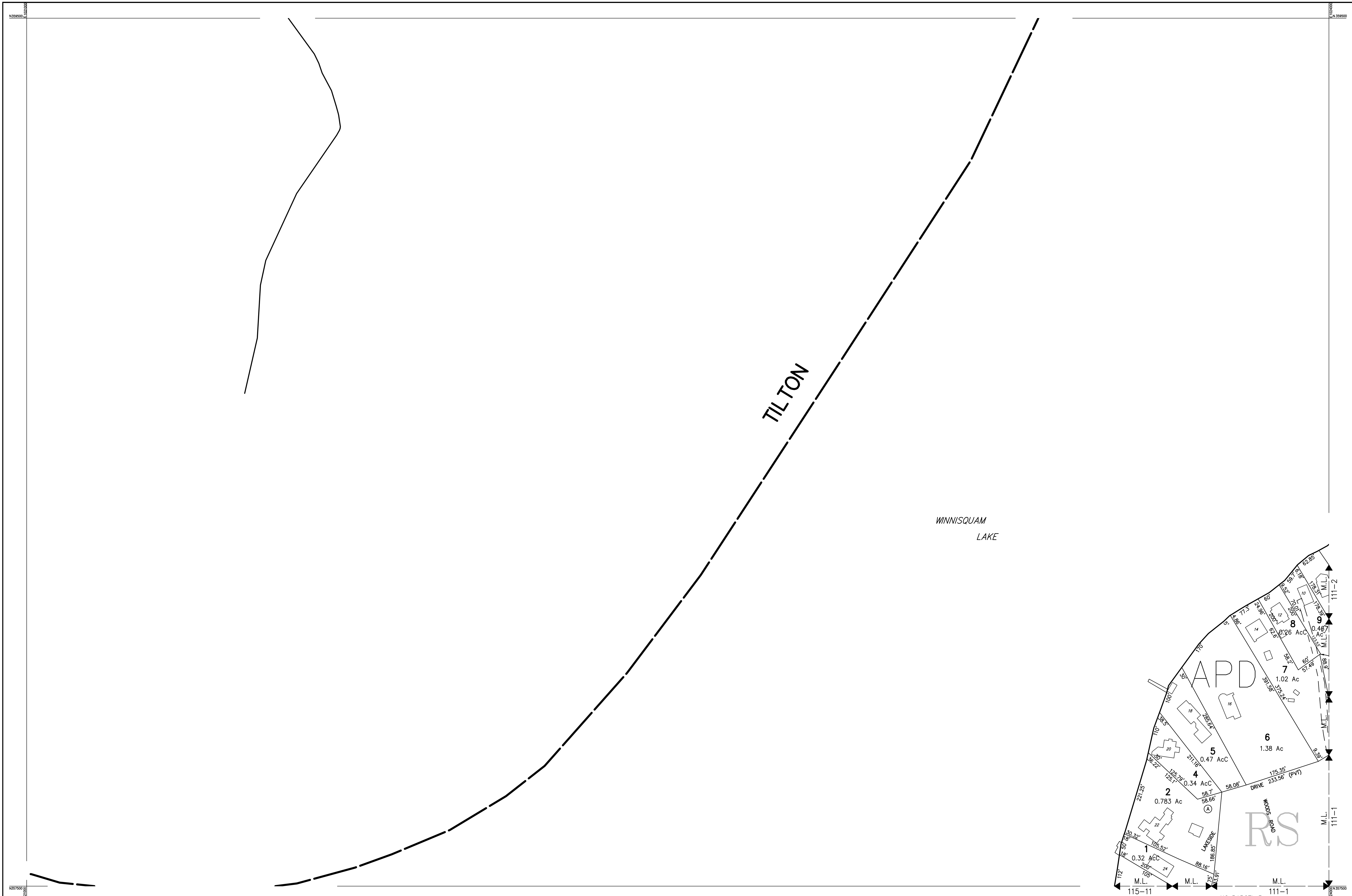
BELMONT

NEW HAMPSHIRE

INDEX DIAGRAM

MAP NO. **111**

NO PARCEL 31, 82, 83



THIS MAP IS FOR ASSESSMENT PURPOSES. IT IS NOT VALID FOR LEGAL DESCRIPTION OR CONVEYANCE.

THE HORIZONTAL DATUM IS THE NEW HAMPSHIRE STATE PLANE COORDINATE SYSTEM, NAD 83.

PHOTOGRAPHY DATE: APRIL 13, 1998

COMPLETION DATE: MAY 31, 2000

PRODUCED IN 2000 BY

CAI Technologies
Precision Mapping. Geospatial Solutions.

11 PLEASANT STREET, LITTLETON, NH 03561
800.322.4540 - WWW.CAI-TECH.COM

AREA SURVEYED Ac

AREA CALCULATED AcC

RECORD DIMENSION 100'

SCALED DIMENSION 100'S

MATCH LINE M.L.

WATER W

LEGEND

EXEMPT PROPERTY (E)

SUBDIVISION LOT NO. (L)

BUILDING/STREET NUMBER (S)

RIGHT OF WAY/ACCESS (R)

COMMON OWNERSHIP (C)

PRIMARY STRUCTURE NOT LOCATED (P)

WETLANDS (W)

SCALE 1" = 100'

FEET 0 50 100 200 300

METERS 0 25 50 75

REVISED TO : APRIL 1, 2022

PROPERTY MAPS

BELMONT

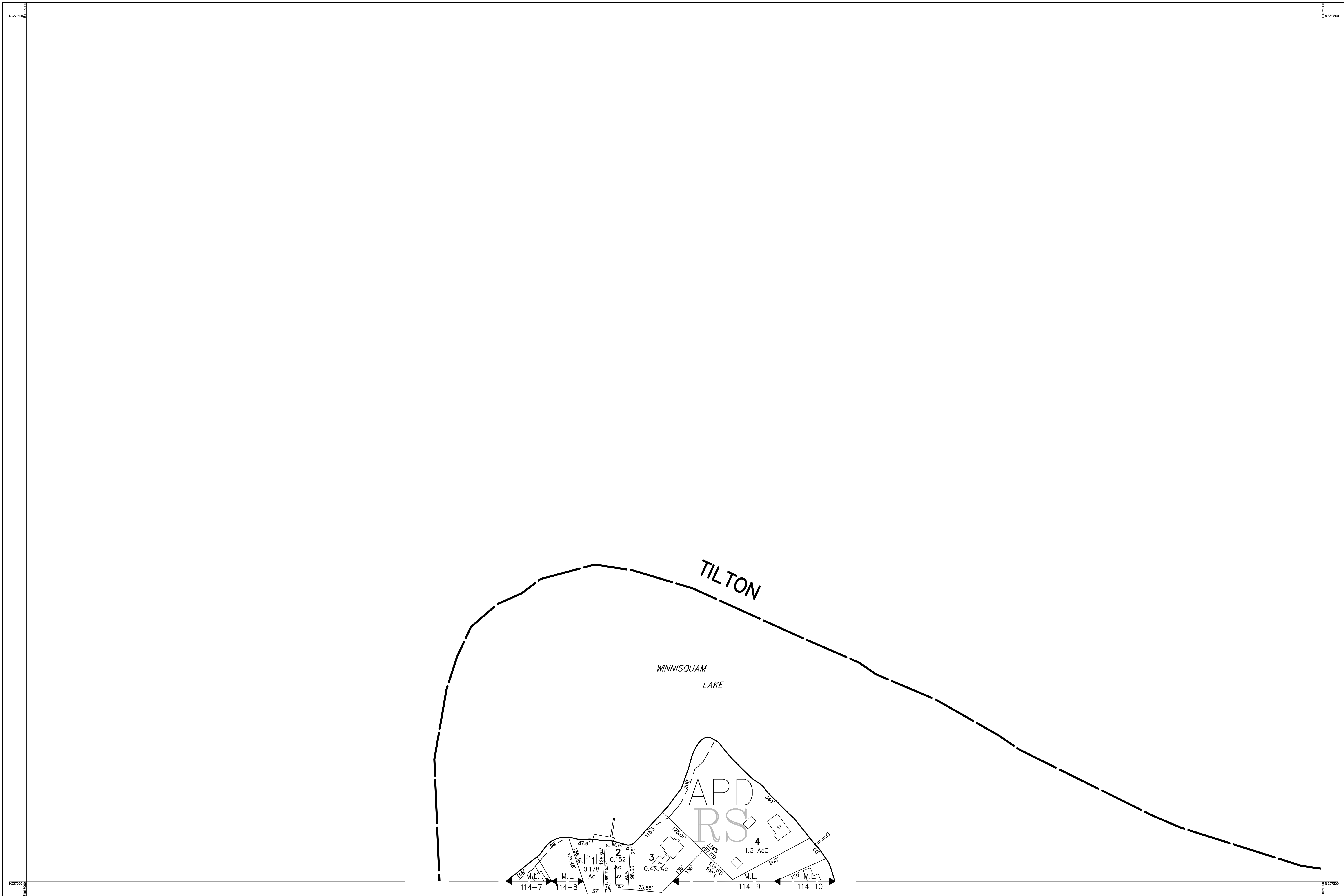
NEW HAMPSHIRE

INDEX DIAGRAM

208	109
113	111
114	116

MAP NO.

112



THIS MAP IS FOR ASSESSMENT PURPOSES. IT IS NOT VALID FOR LEGAL DESCRIPTION OR CONVEYANCE.

THE HORIZONTAL DATUM IS THE NEW HAMPSHIRE STATE PLANE COORDINATE SYSTEM, NAD 83.

PHOTOGRAPHY DATE: APRIL 13, 1998

COMPLETION DATE: MAY 31, 2000

PRODUCED IN 2000 BY

CAI Technologies
Precision Mapping. Geospatial Solutions.

11 PLEASANT STREET, LITTLETON, NH 03561
800.322.4540 - WWW.CAI-TECH.COM

LEGEND

AREA SURVEYED Ac

AREA CALCULATED AcC

RECORD DIMENSION 100'

SCALED DIMENSION 100'S

MATCH LINE M.L.

WATER W

EXEMPT PROPERTY (E)

SUBDIVISION LOT NO. (L)

BUILDING/STREET NUMBER (S)

RIGHT OF WAY/ACCESS R.O.W./ACCESS

COMMON OWNERSHIP (C)

PRIMARY STRUCTURE NOT LOCATED (P)

WETLANDS (W)

SCALE 1" = 100'

FEET 50 0 100 200 300

METERS 25 0 25 50 75

REVISED TO : APRIL 1, 2022

PROPERTY MAPS

BELMONT

NEW HAMPSHIRE

INDEX DIAGRAM

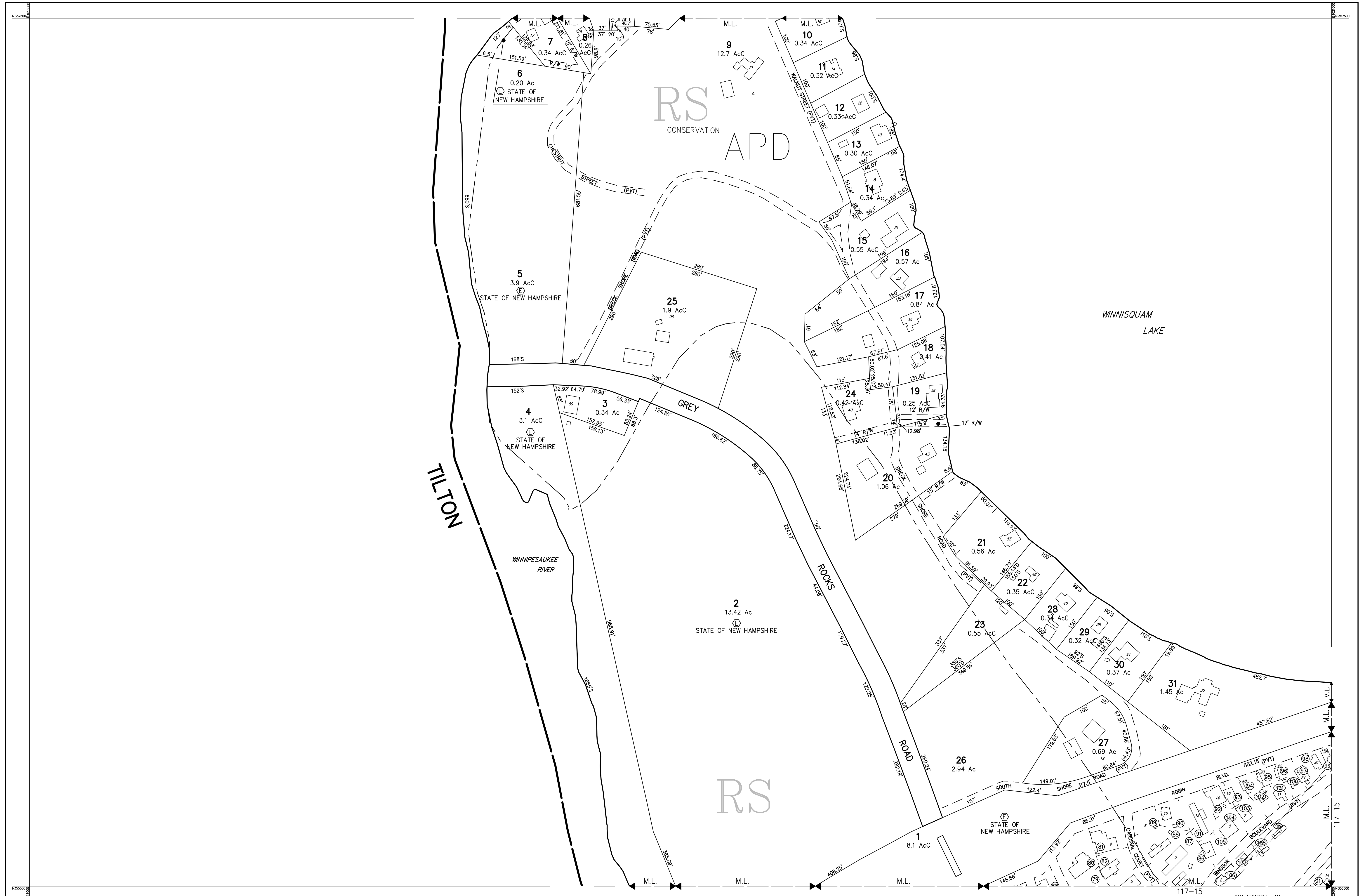
208

112

114 115

MAP NO.

113



THIS MAP IS FOR ASSESSMENT PURPOSES. IT IS NOT VALID FOR LEGAL DESCRIPTION OR CONVEYANCE.

THE HORIZONTAL DATUM IS THE NEW HAMPSHIRE STATE PLANE COORDINATE SYSTEM, NAD 83.

PHOTOGRAPHY DATE: APRIL 13, 1998

COMPLETION DATE: MAY 31, 2000

PRODUCED IN 2000 BY

CAI Technologies
Precision Mapping. Geospatial Solutions.

11 PLEASANT STREET, LITTLETON, NH 03561
800.322.4540 - WWW.CAI-TECH.COM

AREA SURVEYED	Ac
AREA CALCULATED	AcC
RECORD DIMENSION	100'
SCALED DIMENSION	100'S
MATCH LINE	M.L.
WATER	W

LEGEND

EXEMPT PROPERTY: (E)

SUBDIVISION LOT NO.: (2)

BUILDING/STREET NUMBER: (57)

RIGHT OF WAY/ACCESS: (R/W)

COMMON OWNERSHIP: (C)

PRIMARY STRUCTURE NOT LOCATED: (S)

WETLANDS: (W)

SCALE 1" = 100'

REVISOR TO: APRIL 1, 2022

PROPERTY MAPS

BELMONT

NEW HAMPSHIRE

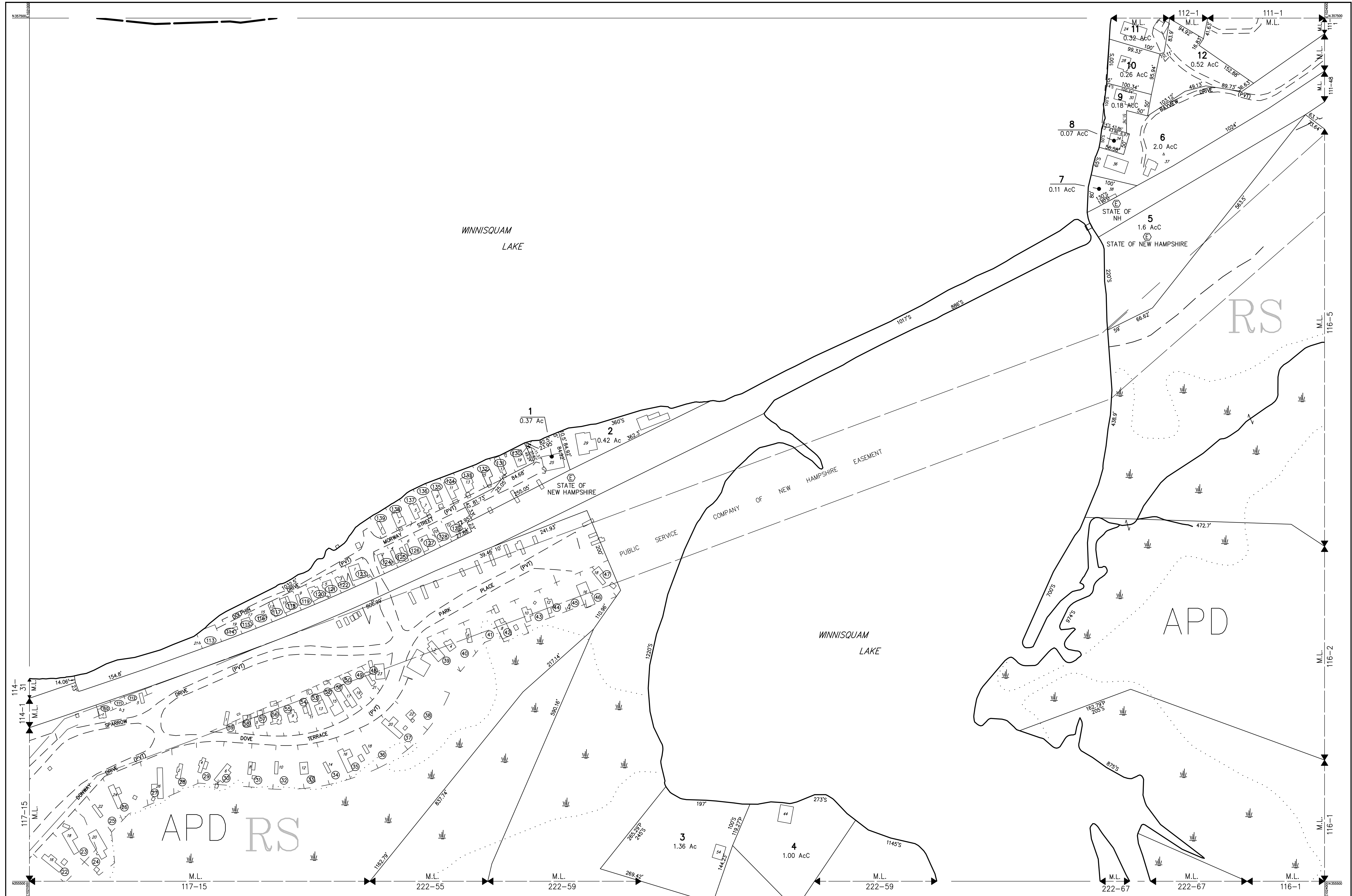
INDEX DIAGRAM

220	113	112
221	117	222

MAP NO.

114

NO PARCEL 32



THIS MAP IS FOR ASSESSMENT PURPOSES. IT IS NOT VALID FOR LEGAL DESCRIPTION OR CONVEYANCE.

THE HORIZONTAL DATUM IS THE NEW HAMPSHIRE STATE PLANE COORDINATE SYSTEM, NAD 83.

PHOTOGRAPHY DATE: APRIL 13, 1998

COMPLETION DATE: MAY 31, 2000

PRODUCED IN 2000 BY

CAI Technologies
Precision Mapping. Geospatial Solutions.

11 PLEASANT STREET, LITTLETON, NH 03061
800.322.4540 - WWW.CAI-TECH.COM

AREA SURVEYED	Ac
AREA CALCULATED	AcC
RECORD DIMENSION	100'
SCALED DIMENSION	100'S
MATCH LINE	M.L.
WATER	

LEGEND

EXEMPT PROPERTY	
SUBDIVISION LOT NO.	
BUILDING/STREET NUMBER	
RIGHT OF WAY/ACCESS	
COMMON OWNERSHIP	
PRIMARY STRUCTURE NOT LOCATED	
WETLANDS	

SCALE 1" = 100'

FEET 0 50 100 200 300

METERS 0 25 50 75

REVISED TO: APRIL 1, 2022

PROPERTY MAPS

BELMONT

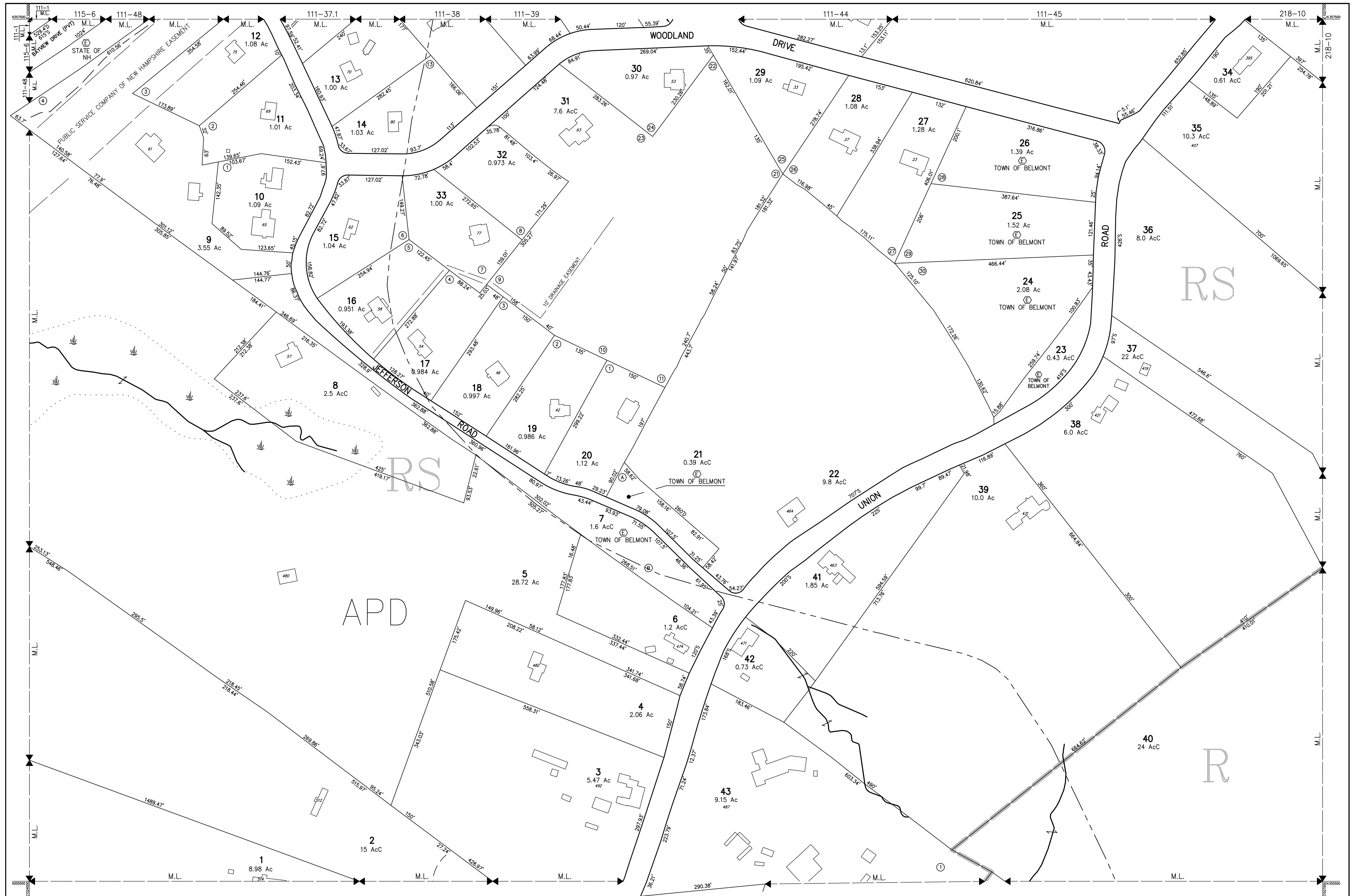
NEW HAMPSHIRE

INDEX DIAGRAM

113	112	111
114	116	
117	222	

MAP NO.

115



THIS MAP IS FOR ASSESSMENT PURPOSES. IT IS NOT VALID FOR LEGAL DESCRIPTION OR CONVEYANCE.

THE HORIZONTAL DATUM IS THE NEW HAMPSHIRE STATE PLANE COORDINATE SYSTEM, NAD 83.

PHOTOGRAPHY DATE: APRIL 13, 1998

COMPLETION DATE: MAY 31, 2000

PRODUCED IN 2000 BY

CAI Technologies
Precision Mapping. Geospatial Solutions.

11 PLEASANT STREET, LITTLETON, NH 03561
800.322.4540 - WWW.CAI-TECH.COM

AREA SURVEYED	Ac
AREA CALCULATED	Ac
RECORD DIMENSION	100'
SCALED DIMENSION	100'S
MATCH LINE	M.L.
WATER	

LEGEND

EXEMPT PROPERTY	
SUBDIVISION LOT NO.	
BUILDING/STREET NUMBER	
RIGHT OF WAY/ACCESS	
COMMON OWNERSHIP	
PRIMARY STRUCTURE NOT LOCATED	
WETLANDS	

SCALE 1" = 100'

FEET: 0 50 100 200 300

METERS: 0 25 50 75

REVISED TO: APRIL 1, 2022

PROPERTY MAPS

BELMONT

NEW HAMPSHIRE

INDEX DIAGRAM

112	111	218
115	110	219
222	223	

MAP NO.

116



THIS MAP IS FOR ASSESSMENT PURPOSES. IT IS NOT VALID FOR LEGAL DESCRIPTION OR CONVEYANCE.

THE HORIZONTAL DATUM IS THE NEW HAMPSHIRE STATE PLANE COORDINATE SYSTEM, NAD 83.

PHOTOGRAPHY DATE: APRIL 13, 1998

COMPLETION DATE: MAY 31, 2000

PRODUCED IN 2000 BY

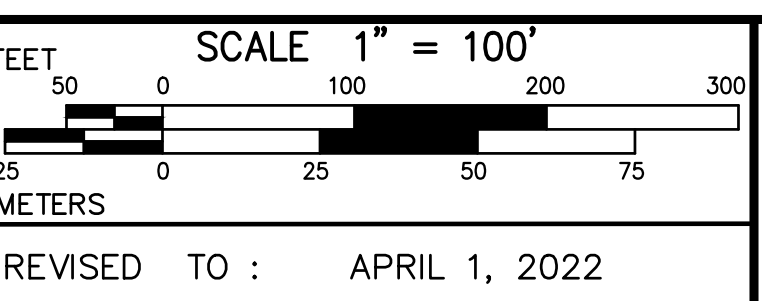
CAI Technologies
Precision Mapping. Geospatial Solutions.

11 PLEASANT STREET, LITTLETON, NH 03561
800.322.4540 - WWW.CAI-TECH.COM

AREA SURVEYED	Ac
AREA CALCULATED	AcC
RECORD DIMENSION	100'
SCALED DIMENSION	100'S
MATCH LINE	M.L.
WATER	

LEGEND

EXEMPT PROPERTY	
SUBDIVISION LOT NO.	
BUILDING/STREET NUMBER	
RIGHT OF WAY/ACCESS	
COMMON OWNERSHIP	
PRIMARY STRUCTURE NOT LOCATED	
WETLANDS	

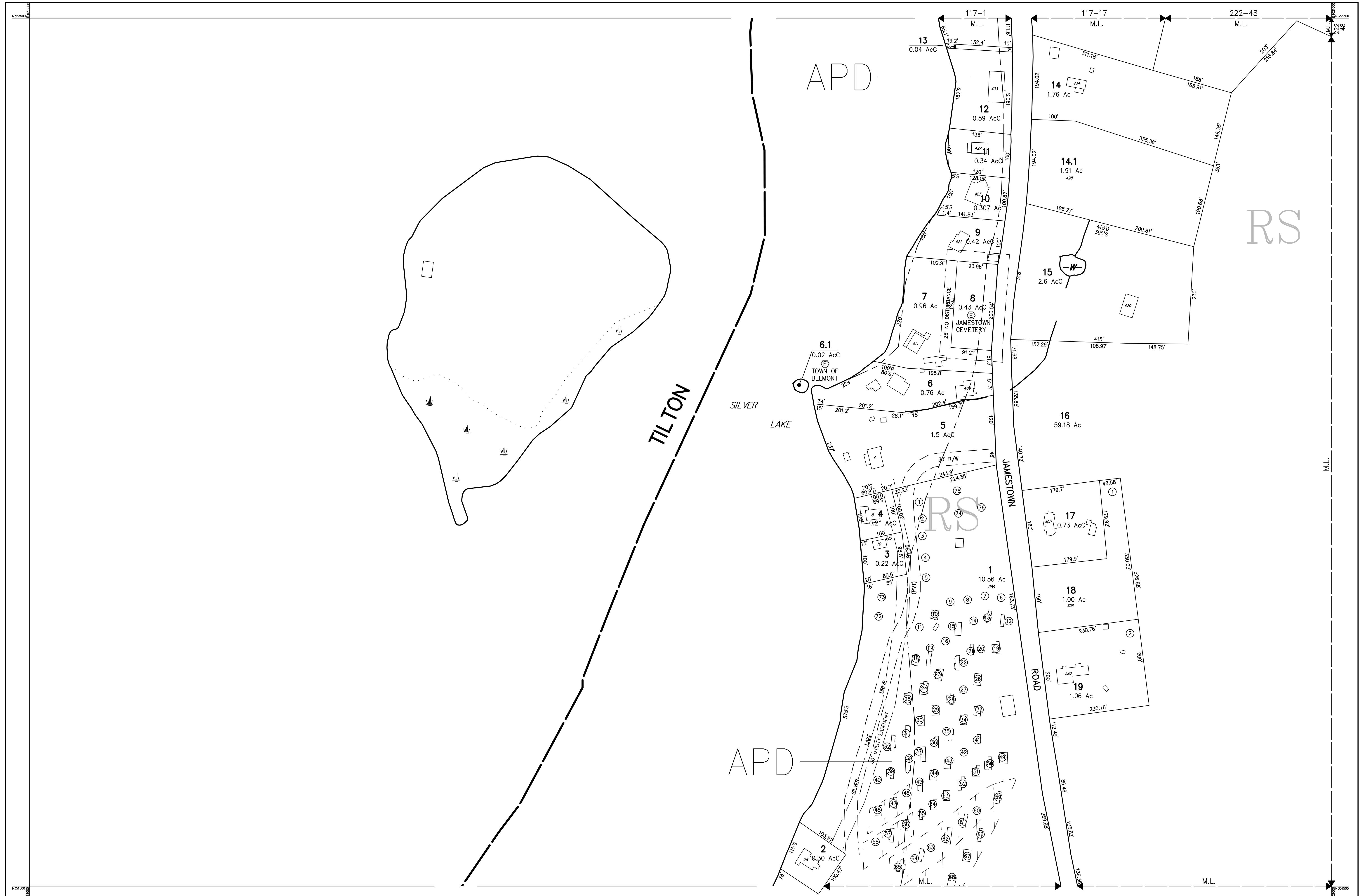


PROPERTY MAPS

BELMONT

NEW HAMPSHIRE

INDEX	DIAGRAM	MAP NO.
220 114	115	117
221 118	222	



THIS MAP IS FOR ASSESSMENT PURPOSES. IT IS NOT VALID FOR LEGAL DESCRIPTION OR CONVEYANCE.

THE HORIZONTAL DATUM IS THE NEW HAMPSHIRE STATE PLANE COORDINATE SYSTEM, NAD 83.

PHOTOGRAPHY DATE: APRIL 13, 1998

COMPLETION DATE: MAY 31, 2000

PRODUCED IN 2000 BY

CAI Technologies
Precision Mapping. Geospatial Solutions.

11 PLEASANT STREET, LITTLETON, NH 03561
800.322.4540 - WWW.CAI-TECH.COM

LEGEND

AREA SURVEYED	Ac
AREA CALCULATED	AcC
RECORD DIMENSION	100'
SCALED DIMENSION	100'S
MATCH LINE	M.L.
WATER	

EXEMPT PROPERTY

SUBDIVISION LOT NO.

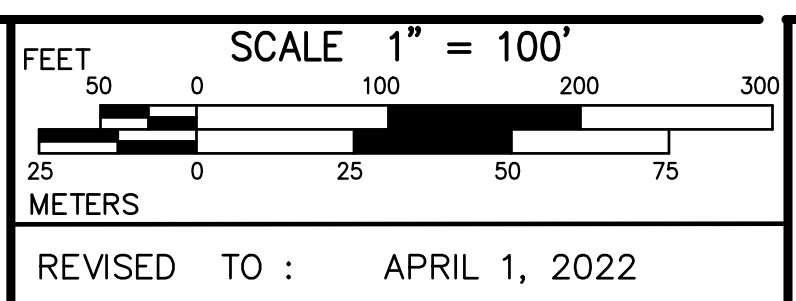
BUILDING/STREET NUMBER

RIGHT OF WAY/ACCESS

COMMON OWNERSHIP

PRIMARY STRUCTURE NOT LOCATED

WETLANDS



PROPERTY MAPS

BELMONT

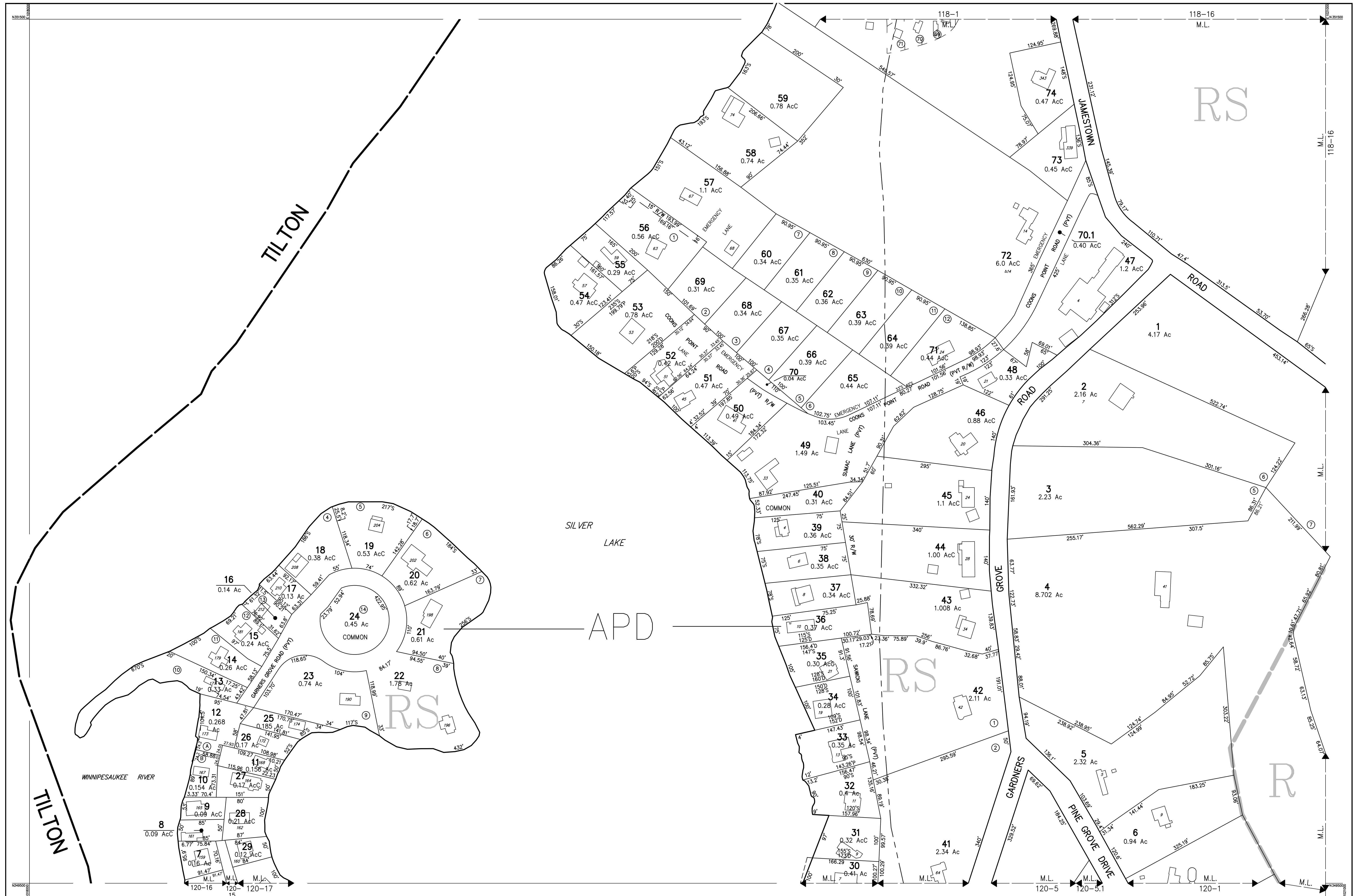
NEW HAMPSHIRE

INDEX DIAGRAM

221	117	222
233	119	232

MAP NO.

118



THIS MAP IS FOR ASSESSMENT PURPOSES. IT IS NOT VALID FOR LEGAL DESCRIPTION OR CONVEYANCE.

THE HORIZONTAL DATUM IS THE NEW HAMPSHIRE STATE PLANE COORDINATE SYSTEM, NAD 83.

PHOTOGRAPHY DATE: APRIL 13, 1998

COMPLETION DATE: MAY 31, 2000

PRODUCED IN 2000 BY

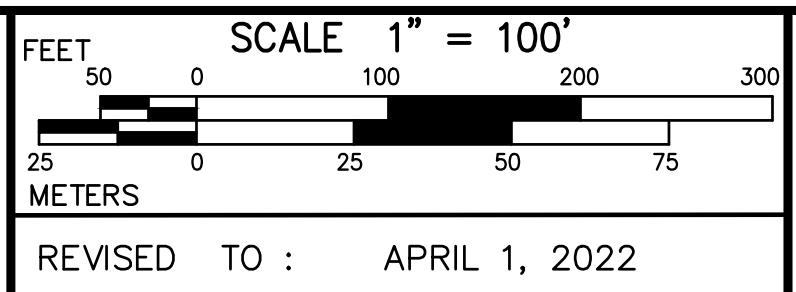
CAI Technologies
Precision Mapping. Geospatial Solutions.

11 PLEASANT STREET, LITTLETON, NH 03561
800.322.4540 - WWW.CAI-TECH.COM

AREA SURVEYED	Ac
AREA CALCULATED	Ac
RECORD DIMENSION	100'
SCALED DIMENSION	100'S
MATCH LINE	M.L.
WATER	

LEGEND

- EXEMPT PROPERTY:
- SUBDIVISION LOT NO.:
- BUILDING/STREET NUMBER:
- RIGHT OF WAY/ACCESS:
- COMMON OWNERSHIP:
- PRIMARY STRUCTURE NOT LOCATED:
- WETLANDS:

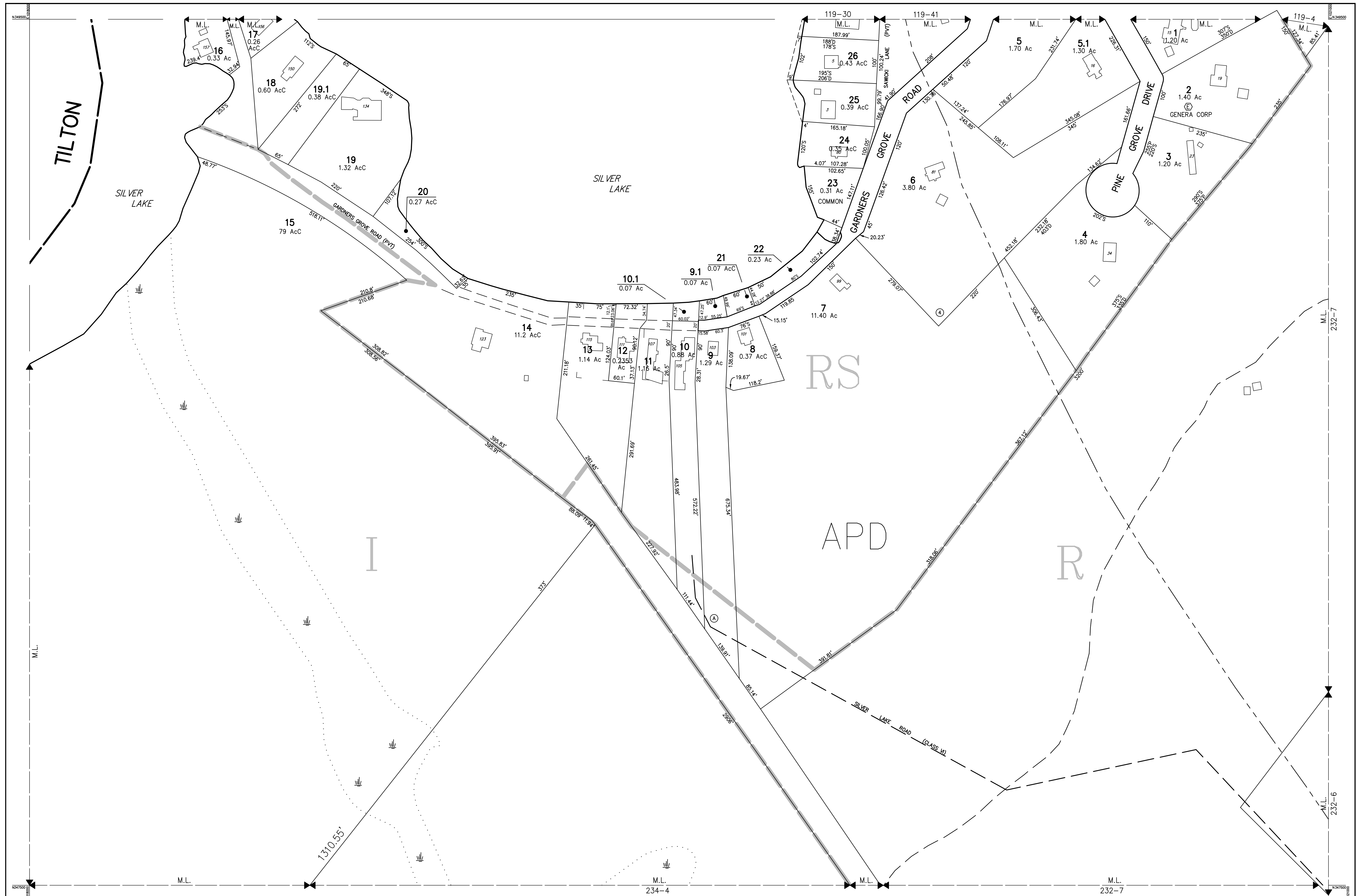


PROPERTY MAPS

BELMONT

NEW HAMPSHIRE

INDEX	DIAGRAM	MAP NO.
221	118	222
233	120	232
		119



THIS MAP IS FOR ASSESSMENT PURPOSES. IT IS NOT VALID FOR LEGAL DESCRIPTION OR CONVEYANCE.

THE HORIZONTAL DATUM IS THE NEW HAMPSHIRE STATE PLANE COORDINATE SYSTEM, NAD 83.

PHOTOGRAPHY DATE: APRIL 13, 1998

COMPLETION DATE: MAY 31, 2000

PRODUCED IN 2000 BY

CAI Technologies
Precision Mapping. Geospatial Solutions.

11 PLEASANT STREET, LITTLETON, NH 03561
800.322.4540 - WWW.CAI-TECH.COM

AREA SURVEYED	Ac
AREA CALCULATED	AcC
RECORD DIMENSION	100'
SCALED DIMENSION	100'S
MATCH LINE	M.L.
WATER	W

LEGEND

EXEMPT PROPERTY	⊙
SUBDIVISION LOT NO.	Ⓢ
BUILDING/STREET NUMBER	57
RIGHT OF WAY/ACCESS	87W
COMMON OWNERSHIP	Ⓢ
PRIMARY STRUCTURE NOT LOCATED	△
WETLANDS	W

SCALE 1" = 100'

FEET 0 50 100 200 300

METERS 0 25 50 75

REVISED TO: APRIL 1, 2022

PROPERTY MAPS

BELMONT

NEW HAMPSHIRE

INDEX DIAGRAM

233	119	222
234	232	235

MAP NO.

120



THIS MAP IS FOR ASSESSMENT PURPOSES. IT IS NOT VALID FOR LEGAL DESCRIPTION OR CONVEYANCE.

THE HORIZONTAL DATUM IS THE NEW HAMPSHIRE STATE PLANE COORDINATE SYSTEM, NAD 83.

PHOTOGRAPHY DATE: APRIL 13, 1998

COMPLETION DATE: MAY 31, 2000

PRODUCED IN 2000 BY

CAI Technologies
Precision Mapping, Geospatial Solutions

11 PLEASANT STREET, LITTLETON, NH 03561
800.322.4540 - WWW.CAI-TECH.COM

AREA SURVEYED Ac

AREA CALCULATED AcC

RECORD DIMENSION 100'

SCALED DIMENSION 100'S

MATCH LINE M.L.

WATER W

LEGEND

EXEMPT PROPERTY (E)

SUBDIVISION LOT NO. (L)

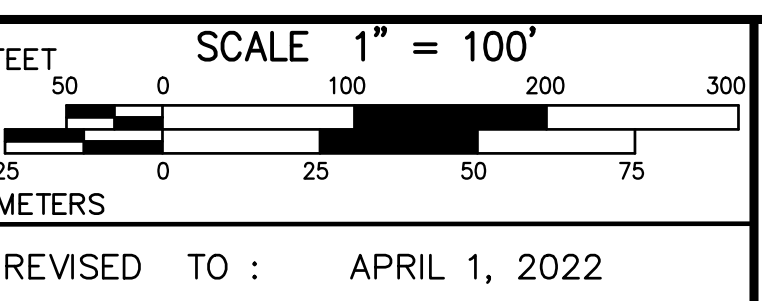
BUILDING/STREET NUMBER (S)

RIGHT OF WAY/ACCESS RW

COMMON OWNERSHIP CO

PRIMARY STRUCTURE NOT LOCATED (P)

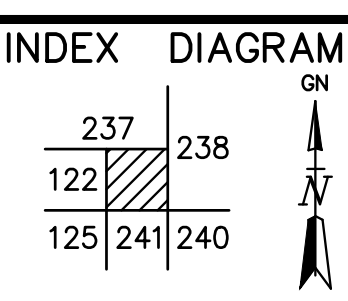
WETLANDS W



PROPERTY MAPS

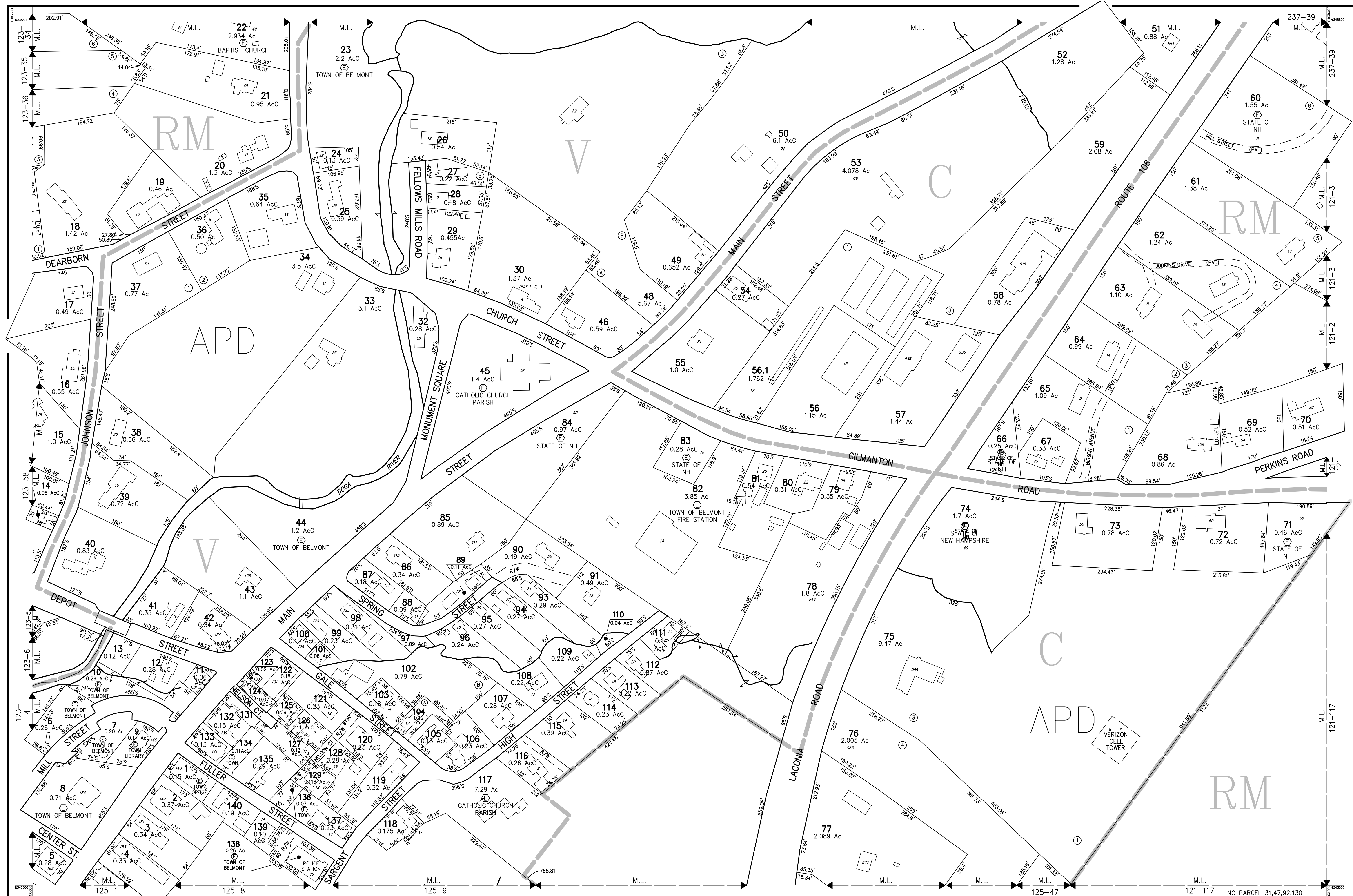
BELMONT

NEW HAMPSHIRE



MAP NO.

121



THIS MAP IS FOR ASSESSMENT PURPOSES. IT IS NOT VALID FOR LEGAL DESCRIPTION OR CONVEYANCE.

THE HORIZONTAL DATUM IS THE NEW HAMPSHIRE STATE PLANE COORDINATE SYSTEM, NAD 83.

PHOTOGRAPHY DATE: APRIL 13, 1998

COMPLETION DATE: MAY 31, 2000

PRODUCED IN 2000 BY

CAI Technologies
Precision Mapping, Geospatial Solutions

11 PLEASANT STREET, LITTLETON, NH 03061
800.322.4540 - WWW.CAI-TECH.COM

AREA SURVEYED Ac
AREA CALCULATED AcC
RECORD DIMENSION 100'
SCALED DIMENSION 100'S
MATCH LINE	← M.L. →
WATER	← W →

LEGEND

EXEMPT PROPERTY: (E)

SUBDIVISION LOT NO.: (2)

BUILDING/STREET NUMBER: (27)

RIGHT OF WAY/ACCESS: (RW)

COMMON OWNERSHIP: (C)

PRIMARY STRUCTURE NOT LOCATED: (S)

WETLANDS: (W)

SCALE 1" = 100'

REVISOR TO: APRIL 1, 2022

PROPERTY MAPS

BELMONT

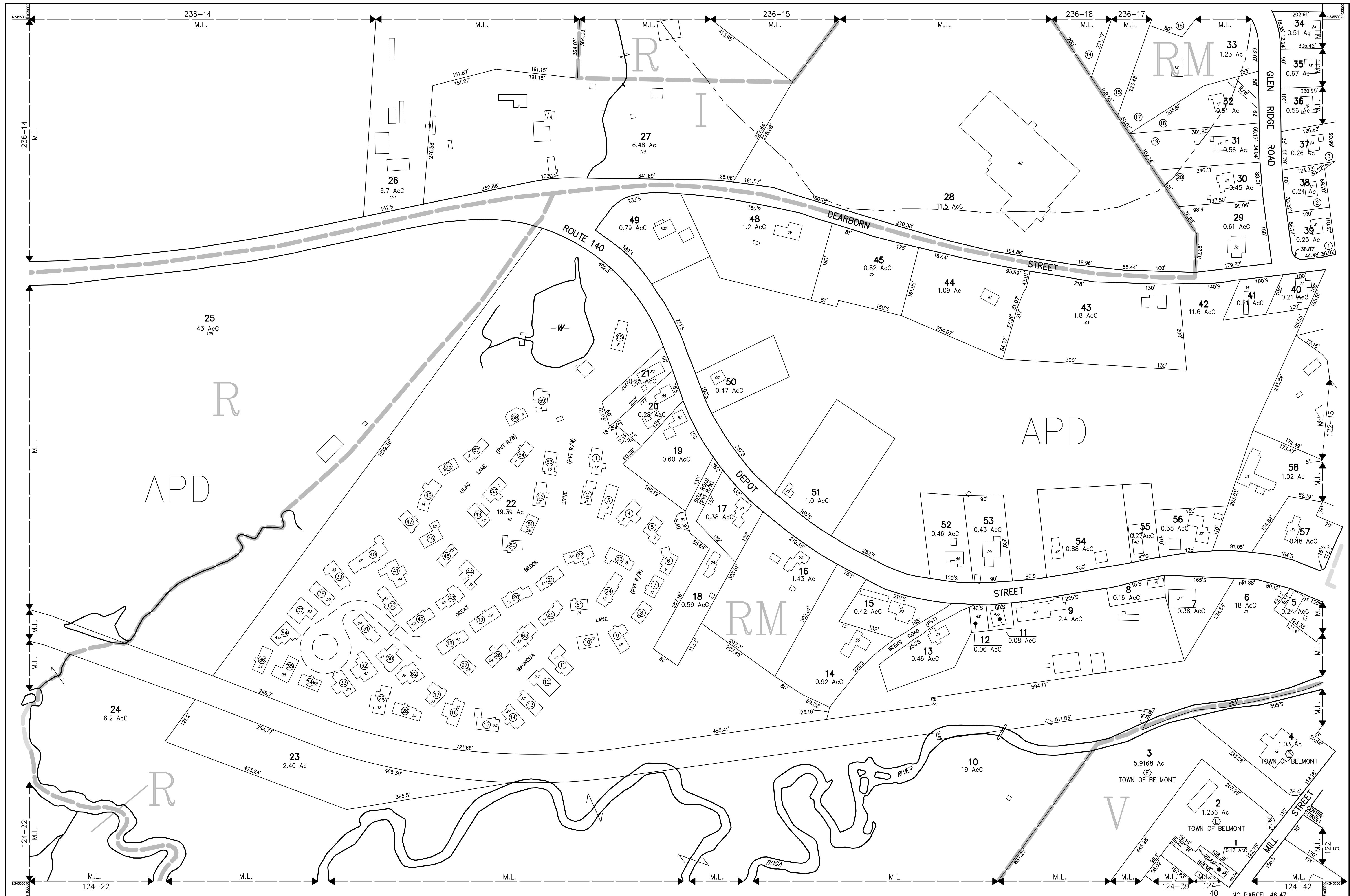
NEW HAMPSHIRE

INDEX DIAGRAM

236	237
123	121
124	241

MAP NO. **122**

NO PARCEL 31,47,92,130



THIS MAP IS FOR ASSESSMENT PURPOSES. IT IS NOT VALID FOR LEGAL DESCRIPTION OR CONVEYANCE.

THE HORIZONTAL DATUM IS THE NEW HAMPSHIRE STATE PLANE COORDINATE SYSTEM, NAD 83.

PHOTOGRAPHY DATE: APRIL 13, 1998

COMPLETION DATE: MAY 31, 2000

PRODUCED IN 2000 BY

CAI Technologies
Precision Mapping. Geospatial Solutions.

11 PLEASANT STREET, LITTLETON, NH 03061
800.322.4540 - WWW.CAI-TECH.COM

AREA SURVEYED	Ac
AREA CALCULATED	Ac
RECORD DIMENSION	100'
SCALED DIMENSION	100'S
MATCH LINE	M.L.
WATER	-W-

LEGEND

EXEMPT PROPERTY	(E)
SUBDIVISION LOT NO.	(2)
BUILDING/STREET NUMBER	(57)
RIGHT OF WAY/ACCESS	R/W
COMMON OWNERSHIP	(C)
PRIMARY STRUCTURE NOT LOCATED	(S)
WETLANDS	(W)

SCALE 1" = 100'

REVISOR TO: APRIL 1, 2022

PROPERTY MAPS

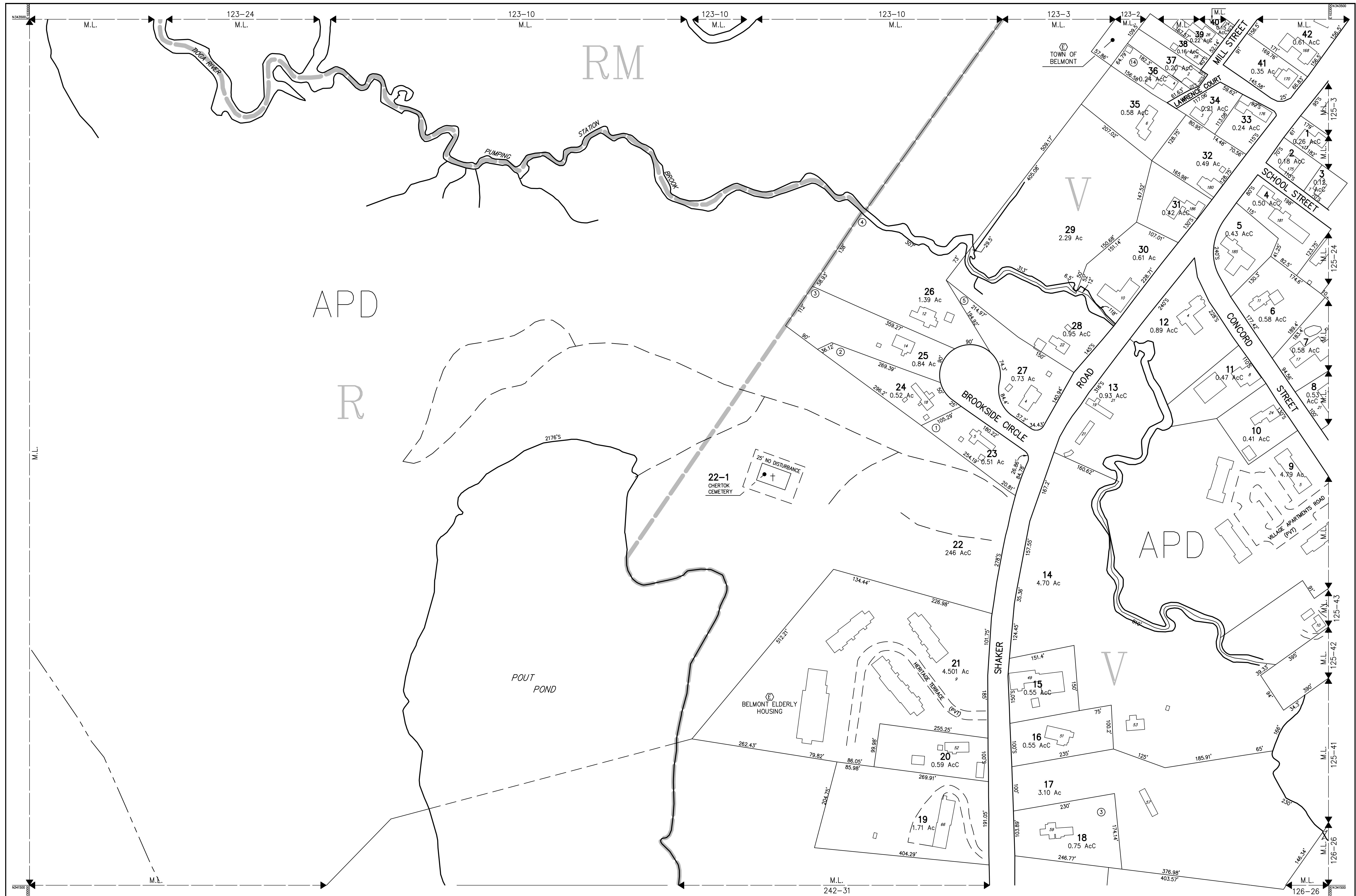
BELMONT

NEW HAMPSHIRE

INDEX DIAGRAM

MAP NO. 123

NO PARCEL 46,47



THIS MAP IS FOR ASSESSMENT PURPOSES. IT IS NOT VALID FOR LEGAL DESCRIPTION OR CONVEYANCE.

THE HORIZONTAL DATUM IS THE NEW HAMPSHIRE STATE PLANE COORDINATE SYSTEM, NAD 83.

PHOTOGRAPHY DATE: APRIL 13, 1998

COMPLETION DATE: MAY 31, 2000

PRODUCED IN 2000 BY

CAI Technologies
Precision Mapping. Geospatial Solutions.

11 PLEASANT STREET, LITTLETON, NH 03561
800.322.4540 - WWW.CAI-TECH.COM

LEGEND

- AREA SURVEYED Ac
- AREA CALCULATED AcC
- RECORD DIMENSION 100'
- SCALED DIMENSION 100'S
- MATCH LINE M.L.
- WATER W
- EXEMPT PROPERTY (E)
- SUBDIVISION LOT NO. (L)
- BUILDING/STREET NUMBER (S)
- RIGHT OF WAY/ACCESS (R)
- COMMON OWNERSHIP (C)
- PRIMARY STRUCTURE NOT LOCATED (P)
- WETLANDS (W)

SCALE 1" = 100'

FEET 0 50 100 200 300

METERS 0 25 50 75

REVISED TO: APRIL 1, 2022

PROPERTY MAPS

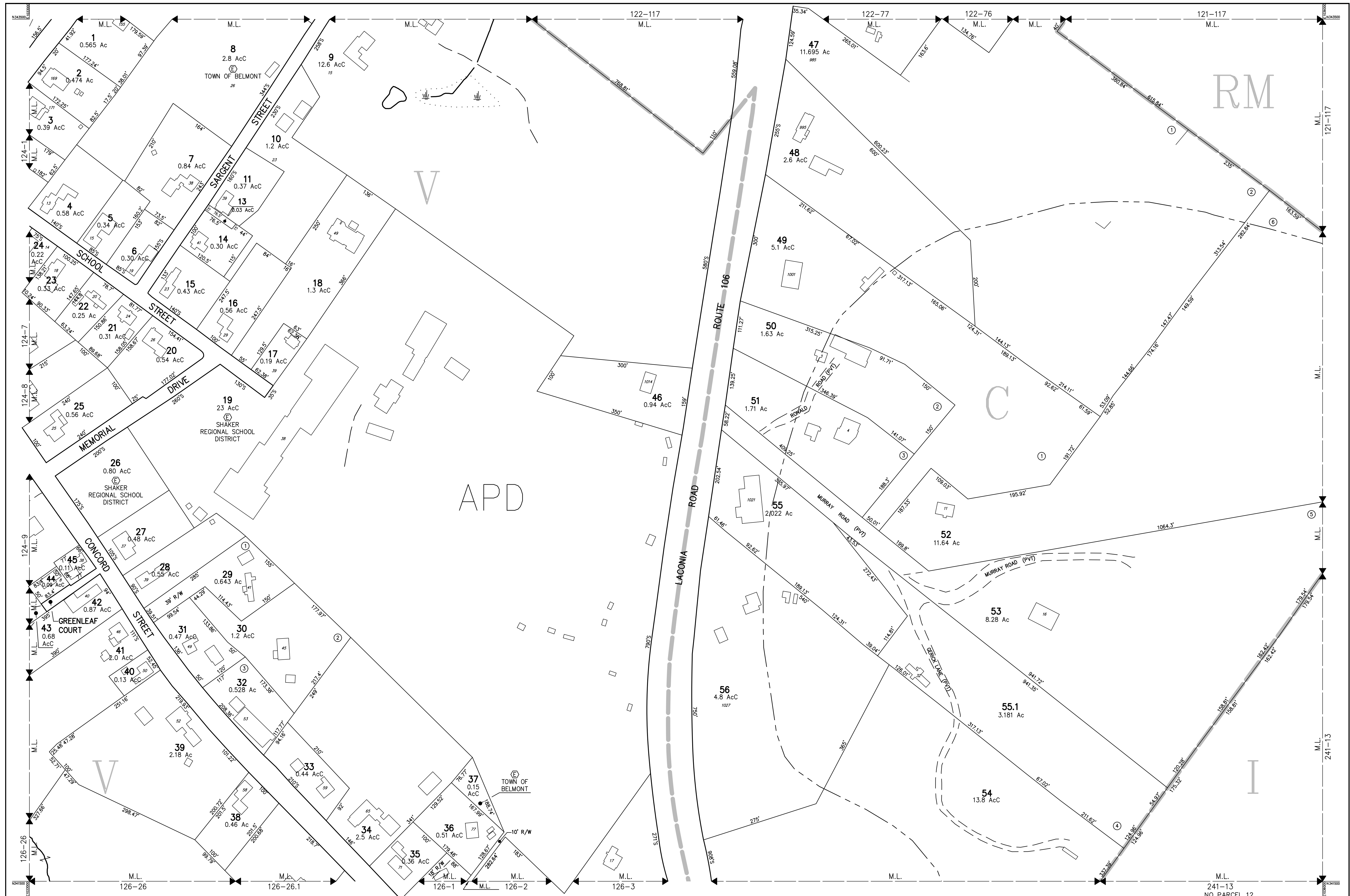
BELMONT

NEW HAMPSHIRE

INDEX DIAGRAM

236	123	122
	125	
242	126	

MAP NO. **124**



THIS MAP IS FOR ASSESSMENT PURPOSES. IT IS NOT VALID FOR LEGAL DESCRIPTION OR CONVEYANCE.

THE HORIZONTAL DATUM IS THE NEW HAMPSHIRE STATE PLANE COORDINATE SYSTEM, NAD 83.

PHOTOGRAPHY DATE: APRIL 13, 1998

COMPLETION DATE: MAY 31, 2000

PRODUCED IN 2000 BY

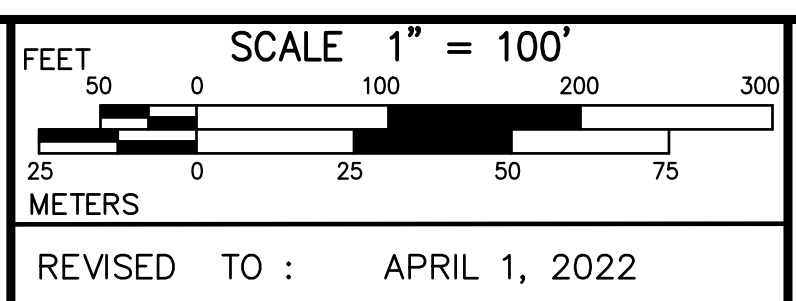
CAI Technologies
Precision Mapping. Geospatial Solutions.

11 PLEASANT STREET, LITTLETON, NH 03561
800.322.4540 - WWW.CAI-TECH.COM

LEGEND

AREA SURVEYED	Ac
AREA CALCULATED	Ac
RECORD DIMENSION	100'
SCALED DIMENSION	100'S
MATCH LINE	← M.L. →	
WATER	~~~~~	

EXEMPT PROPERTY	Ⓢ
SUBDIVISION LOT NO.	Ⓛ
BUILDING/STREET NUMBER	57
RIGHT OF WAY/ACCESS	R/W
COMMON OWNERSHIP	Ⓢ
PRIMARY STRUCTURE NOT LOCATED	△
WETLANDS	Ⓢ



PROPERTY MAPS

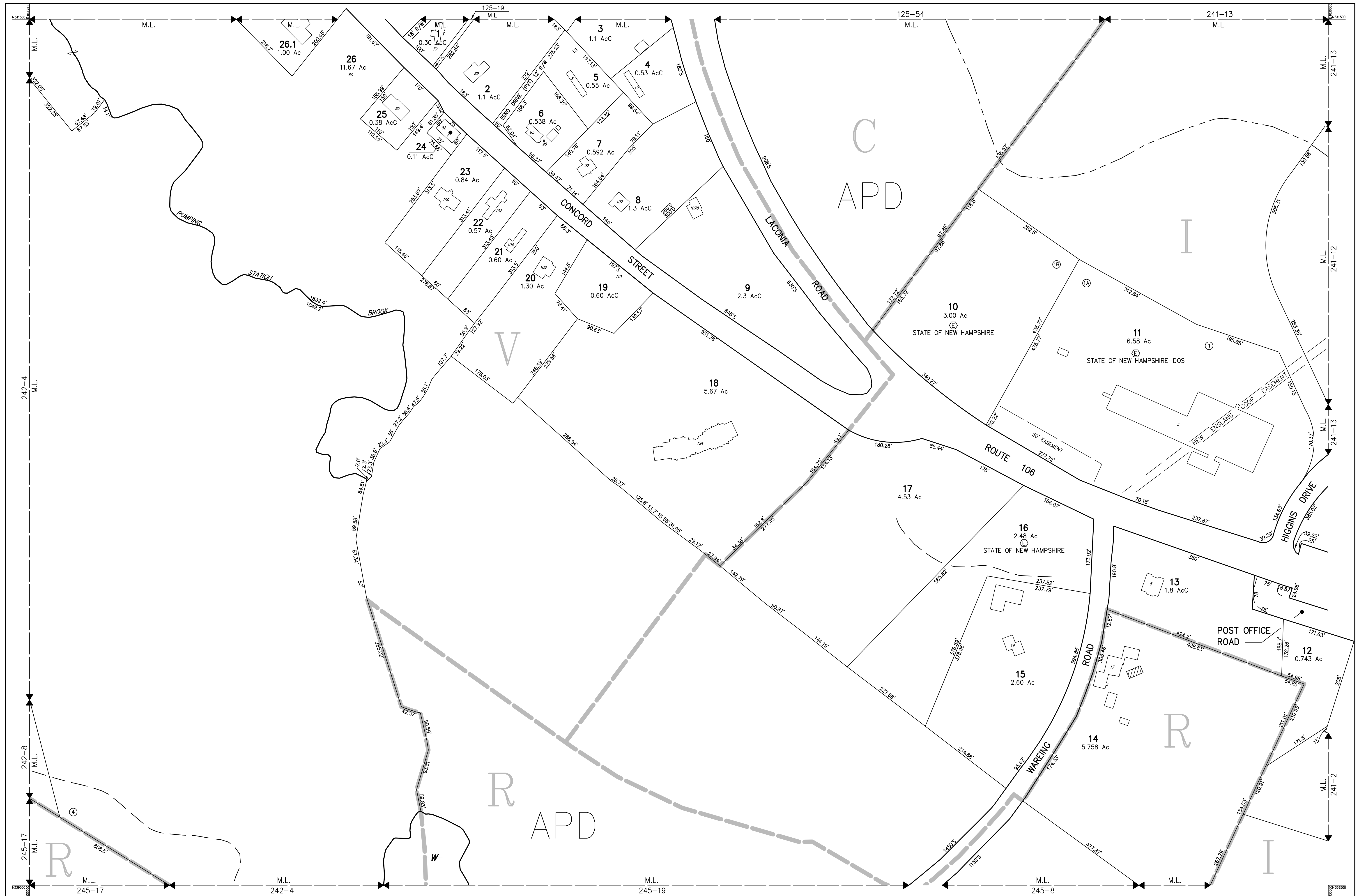
BELMONT

NEW HAMPSHIRE

INDEX	DIAGRAM	MAP NO.
123	122	121
124	126	241
242	126	

NO. PARCEL 12

241-13



THIS MAP IS FOR ASSESSMENT PURPOSES. IT IS NOT VALID FOR LEGAL DESCRIPTION OR CONVEYANCE.

THE HORIZONTAL DATUM IS THE NEW HAMPSHIRE STATE PLANE COORDINATE SYSTEM, NAD 83.

PHOTOGRAPHY DATE: APRIL 13, 1998

COMPLETION DATE: MAY 31, 2000

PRODUCED IN 2000 BY

CAI Technologies
Precision Mapping. Geospatial Solutions.

11 PLEASANT STREET, LITTLETON, NH 03561
800.322.4540 - WWW.CAI-TECH.COM

AREA SURVEYED Ac

AREA CALCULATED AcC

RECORD DIMENSION 100'

SCALED DIMENSION 100'S

MATCH LINE M.L.

WATER W

LEGEND

EXEMPT PROPERTY (E)

SUBDIVISION LOT NO. (L)

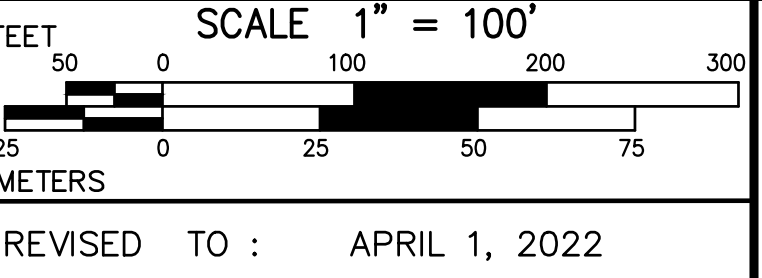
BUILDING/STREET NUMBER (S)

RIGHT OF WAY/ACCESS (RW)

COMMON OWNERSHIP (CO)

PRIMARY STRUCTURE NOT LOCATED (P)

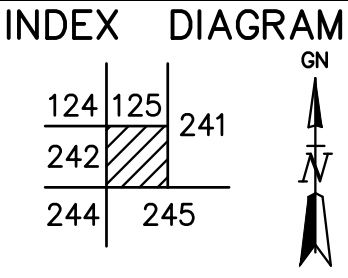
WETLANDS (W)



PROPERTY MAPS

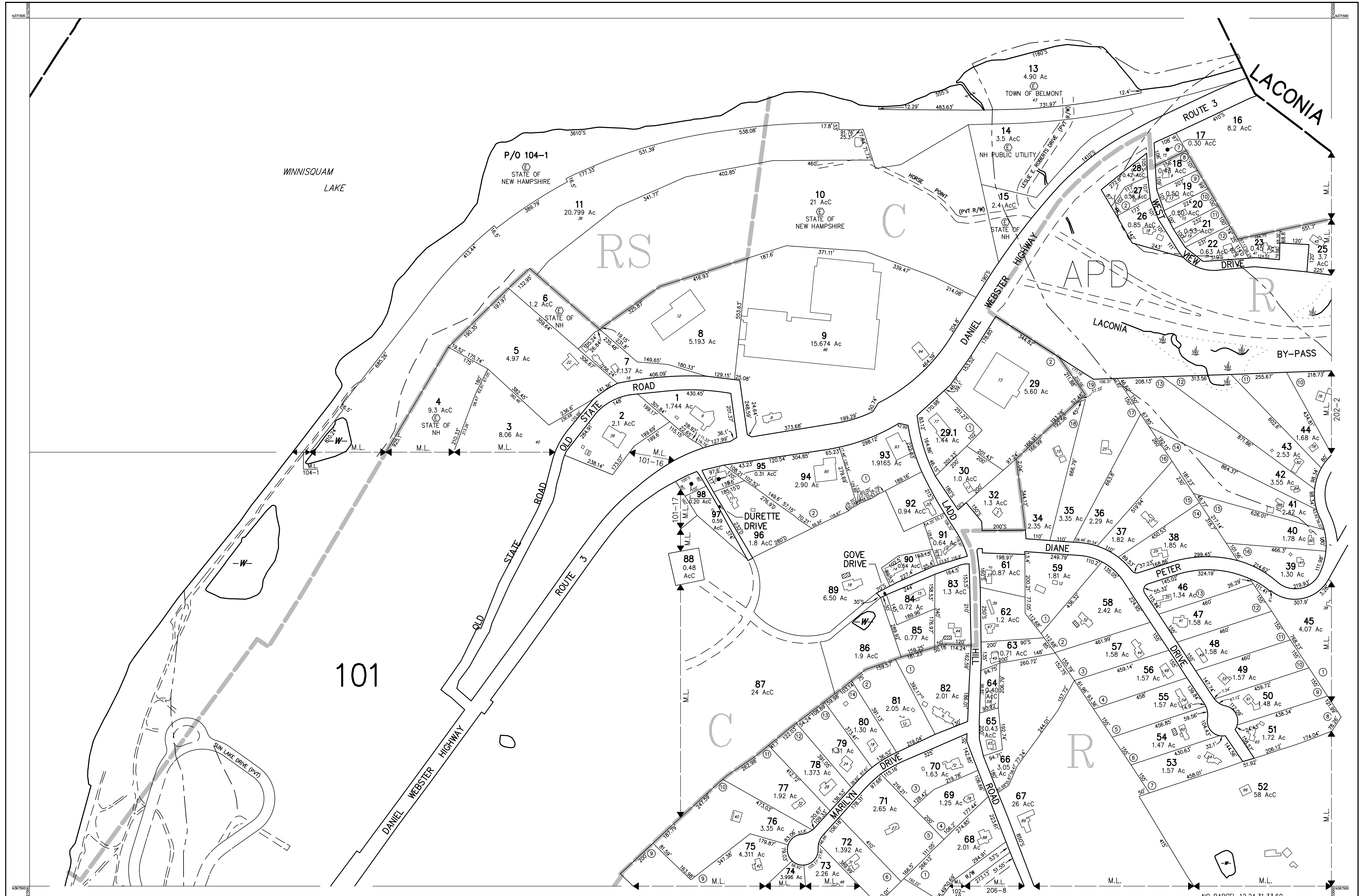
BELMONT

NEW HAMPSHIRE



MAP NO.

126



THIS MAP IS FOR ASSESSMENT PURPOSES. IT IS NOT VALID FOR LEGAL DESCRIPTION OR CONVEYANCE.

THE HORIZONTAL DATUM IS THE NEW HAMPSHIRE STATE PLANE COORDINATE SYSTEM, NAD 83.

PHOTOGRAPHY DATE: APRIL 13, 1998

COMPLETION DATE: MAY 31, 2000

PRODUCED IN 2000 BY

CAI Technologies
Precision Mapping. Geospatial Solutions.

11 PLEASANT STREET, LITTLETON, NH 03061
800.322.4540 - WWW.CAI-TECH.COM

AREA SURVEYED	Ac
AREA CALCULATED	Ac
RECORD DIMENSION	100'
SCALED DIMENSION	100'S
MATCH LINE	M.L.
WATER	W

LEGEND

EXEMPT PROPERTY: (E)

SUBDIVISION LOT NO.: (2)

BUILDING/STREET NUMBER: (57)

RIGHT OF WAY/ACCESS: (RW)

COMMON OWNERSHIP: (C)

PRIMARY STRUCTURE NOT LOCATED: (S)

WETLANDS: (W)

SCALE 1" = 200'

FEET: 0 100 200 400 600

METERS: 0 50 100 150

REVISED TO: APRIL 1, 2022

PROPERTY MAPS

BELMONT

NEW HAMPSHIRE

INDEX DIAGRAM

MAP NO. **201**

202
207 206 205

NO PARCEL 12,24,31,33,60



THIS MAP IS FOR ASSESSMENT PURPOSES. IT IS NOT VALID FOR LEGAL DESCRIPTION OR CONVEYANCE.

THE HORIZONTAL DATUM IS THE NEW HAMPSHIRE STATE PLANE COORDINATE SYSTEM, NAD 83.

PHOTOGRAPHY DATE: APRIL 13, 1998

COMPLETION DATE: MAY 31, 2000

PRODUCED IN 2000 BY

CAI Technologies
Precision Mapping. Geospatial Solutions.

11 PLEASANT STREET, LITTLETON, NH 03561
800.322.4540 - WWW.CAI-TECH.COM

AREA SURVEYED Ac

AREA CALCULATED AcC

RECORD DIMENSION 100'

SCALED DIMENSION 100'S

MATCH LINE M.L.

WATER

LEGEND

EXEMPT PROPERTY

SUBDIVISION LOT NO.

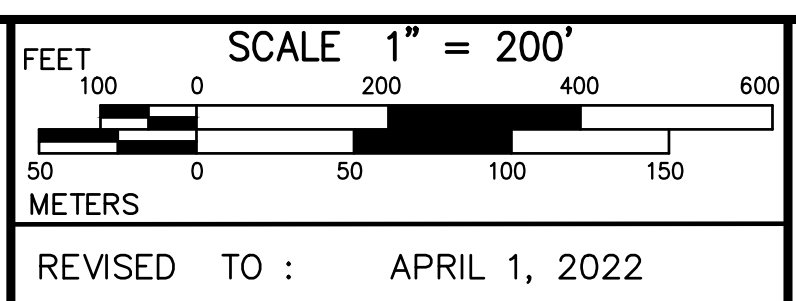
BUILDING/STREET NUMBER

RIGHT OF WAY/ACCESS

COMMON OWNERSHIP

PRIMARY STRUCTURE NOT LOCATED

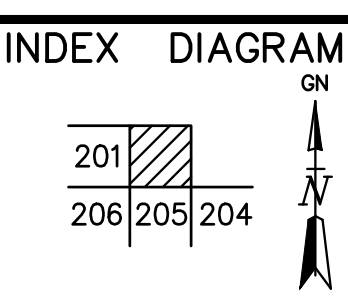
WETLANDS



PROPERTY MAPS

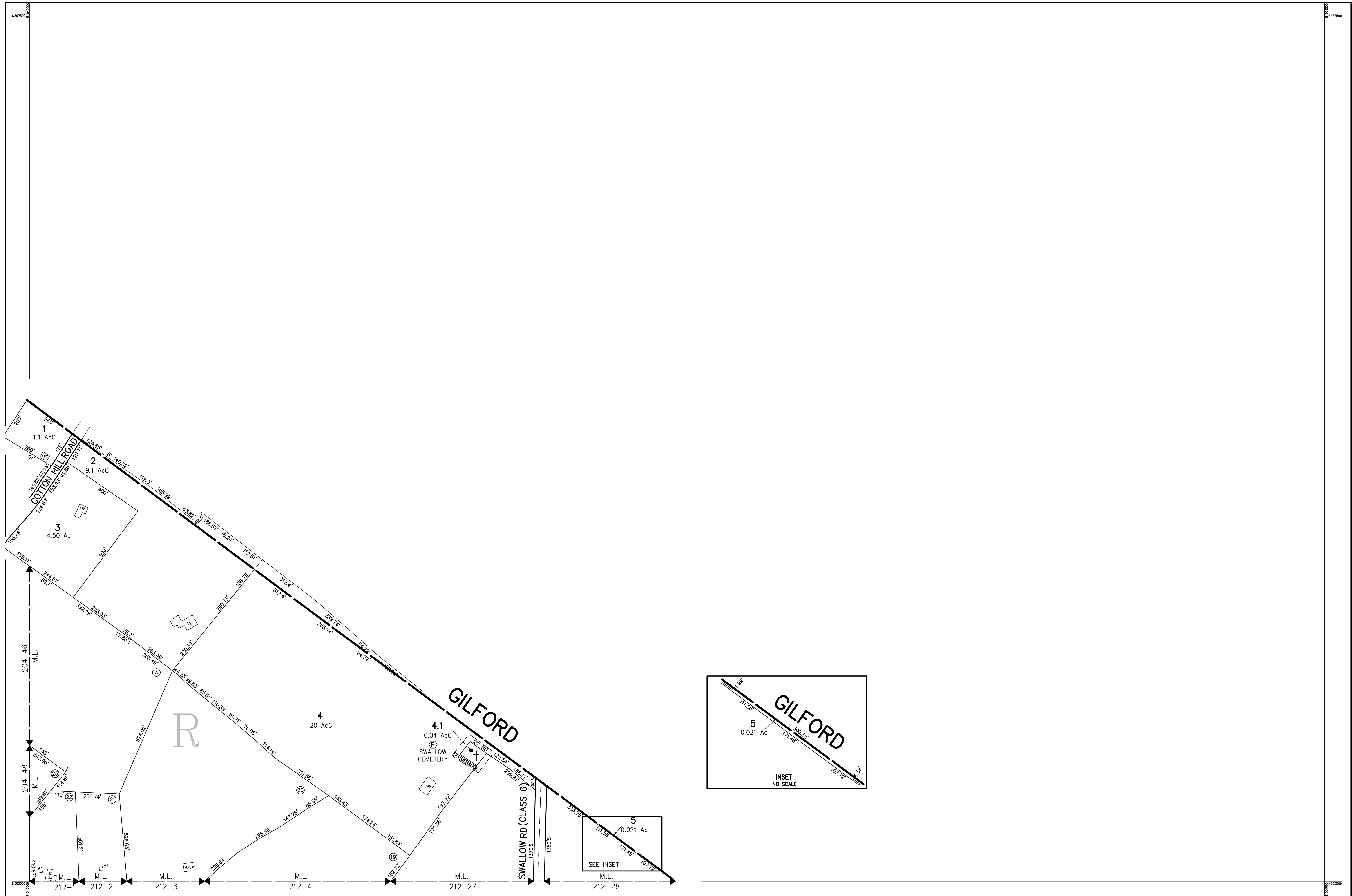
BELMONT

NEW HAMPSHIRE



MAP NO.

202



THIS MAP IS FOR ASSESSMENT PURPOSES. IT IS NOT VALID FOR LEGAL DESCRIPTION OR CONVEYANCE.

THE HORIZONTAL DATUM IS THE NEW HAMPSHIRE STATE PLANE COORDINATE SYSTEM, NAD 83.

PHOTOGRAPHY DATE: APRIL 13, 1998

COMPLETION DATE: MAY 31, 2000

PRODUCED IN 2000 BY

CAI Technologies
Precision Mapping. Geospatial Solutions.

11 PLEASANT STREET, LITTLETON, NH 03561
800.322.4540 - WWW.CAI-TECH.COM

AREA SURVEYED	Ac
AREA CALCULATED	Ac
RECORD DIMENSION	100'
SCALED DIMENSION	100'S
MATCH LINE	M.L.
WATER	

LEGEND

EXEMPT PROPERTY

SUBDIVISION LOT NO.

BUILDING/STREET NUMBER

RIGHT OF WAY/ACCESS

COMMON OWNERSHIP

PRIMARY STRUCTURE NOT LOCATED

WETLANDS

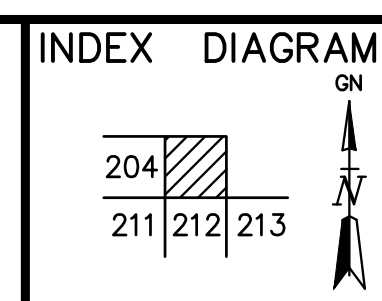
SCALE 1" = 200'

REVISOR: APRIL 1, 2022

PROPERTY MAPS

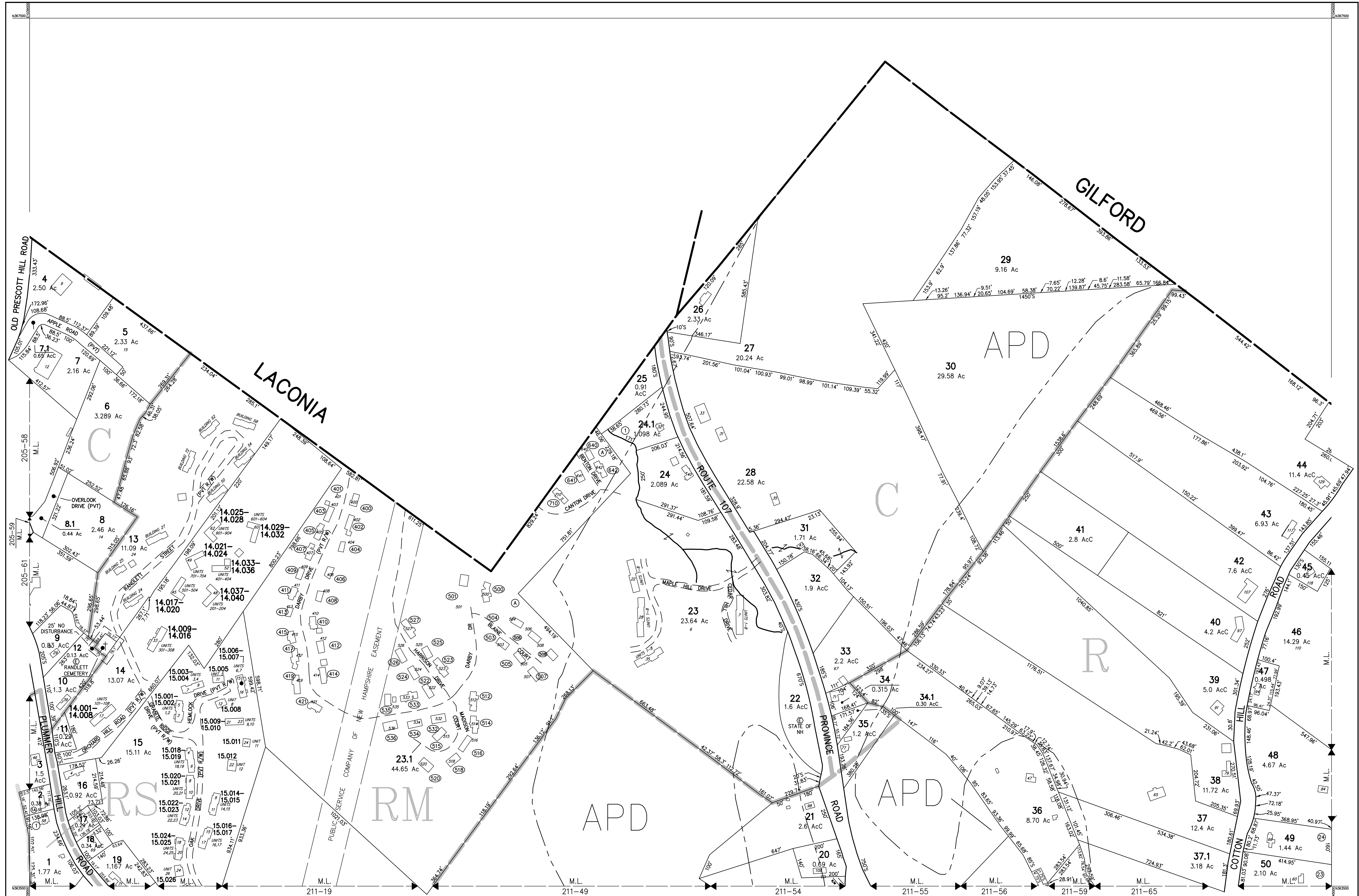
BELMONT

NEW HAMPSHIRE



MAP NO.

203



THIS MAP IS FOR ASSESSMENT PURPOSES. IT IS NOT VALID FOR LEGAL DESCRIPTION OR CONVEYANCE.

THE HORIZONTAL DATUM IS THE NEW HAMPSHIRE STATE PLANE COORDINATE SYSTEM, NAD 83.

PHOTOGRAPHY DATE: APRIL 13, 1998

COMPLETION DATE: MAY 31, 2000

PRODUCED IN 2000 BY

CAI Technologies
Precision Mapping. Geospatial Solutions.

11 PLEASANT STREET, LITTLETON, NH 03561
800.322.4540 - WWW.CAI-TECH.COM

AREA SURVEYED Ac

AREA CALCULATED AcC

RECORD DIMENSION 100'

SCALED DIMENSION 100'S

MATCH LINE M.L.

WATER W

LEGEND

EXEMPT PROPERTY (E)

SUBDIVISION LOT NO. (L)

BUILDING/STREET NUMBER (S)

RIGHT OF WAY/ACCESS (RW)

COMMON OWNERSHIP (CO)

PRIMARY STRUCTURE NOT LOCATED (P)

WETLANDS (W)

SCALE 1" = 200'

REVISOR TO : APRIL 1, 2022

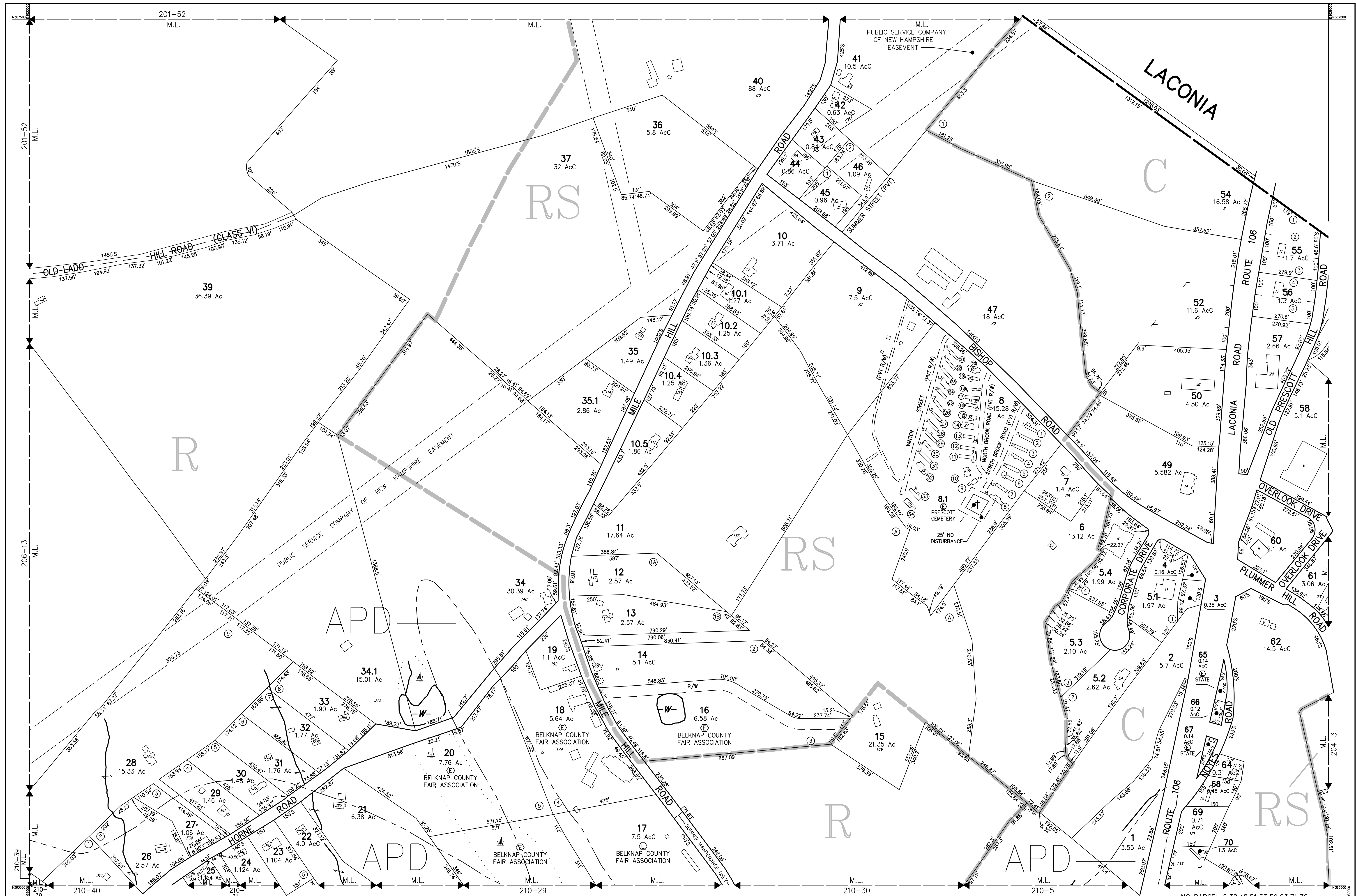
PROPERTY MAPS

BELMONT

NEW HAMPSHIRE

INDEX DIAGRAM

MAP NO. **204**



THIS MAP IS FOR ASSESSMENT PURPOSES. IT IS NOT VALID FOR LEGAL DESCRIPTION OR CONVEYANCE.

THE HORIZONTAL DATUM IS THE NEW HAMPSHIRE STATE PLANE COORDINATE SYSTEM, NAD 83.

PHOTOGRAPHY DATE: APRIL 13, 1998

COMPLETION DATE: MAY 31, 2000

PRODUCED IN 2000 BY

CAI Technologies
Precision Mapping. Geospatial Solutions.

11 PLEASANT STREET, LITTLETON, NH 03561
800.322.4540 - WWW.CAI-TECH.COM

AREA SURVEYED AC

AREA CALCULATED AcC

RECORD DIMENSION 100'

SCALED DIMENSION 100'S

MATCH LINE M.L.

WATER W

LEGEND

EXEMPT PROPERTY (E)

SUBDIVISION LOT NO. (L)

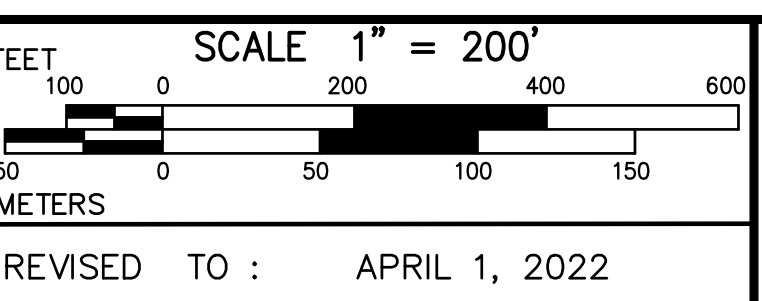
BUILDING/STREET NUMBER (S)

RIGHT OF WAY/ACCESS R/W

COMMON OWNERSHIP (C)

PRIMARY STRUCTURE NOT LOCATED (N)

WETLANDS (W)



PROPERTY MAPS

BELMONT

NEW HAMPSHIRE

INDEX DIAGRAM

MAP NO. **205**

NO PARCEL 5,38,48,51,53,59,63,71,72



THIS MAP IS FOR ASSESSMENT PURPOSES. IT IS NOT VALID FOR LEGAL DESCRIPTION OR CONVEYANCE.

THE HORIZONTAL DATUM IS THE NEW HAMPSHIRE STATE PLANE COORDINATE SYSTEM, NAD 83.

PHOTOGRAPHY DATE: APRIL 13, 1998

COMPLETION DATE: MAY 31, 2000

PRODUCED IN 2000 BY

CAI Technologies
Precision Mapping. Geospatial Solutions.

11 PLEASANT STREET, LITTLETON, NH 03561
800.322.4540 - WWW.CAI-TECH.COM

AREA SURVEYED Ac
AREA CALCULATED AcC
RECORD DIMENSION 100'
SCALED DIMENSION 100'S
MATCH LINE M.L.
WATER W

LEGEND

EXEMPT PROPERTY: (E)

SUBDIVISION LOT NO.: (L)

BUILDING/STREET NUMBER: (S)

RIGHT OF WAY/ACCESS: (RW)

COMMON OWNERSHIP: (CO)

PRIMARY STRUCTURE NOT LOCATED: (P)

WETLANDS: (W)

SCALE 1" = 200'

REVISOR TO: APRIL 1, 2022

PROPERTY MAPS

BELMONT

NEW HAMPSHIRE

INDEX	DIAGRAM	MAP NO.
103	202	206
104	205	
107	210	



THIS MAP IS FOR ASSESSMENT PURPOSES. IT IS NOT VALID FOR LEGAL DESCRIPTION OR CONVEYANCE.

THE HORIZONTAL DATUM IS THE NEW HAMPSHIRE STATE PLANE COORDINATE SYSTEM, NAD 83.

PHOTOGRAPHY DATE: APRIL 13, 1998

COMPLETION DATE: MAY 31, 2000

PRODUCED IN 2000 BY

CAI Technologies
Precision Mapping. Geospatial Solutions.

11 PLEASANT STREET, LITTLETON, NH 03561
800.322.4540 - WWW.CAI-TECH.COM

LEGEND	
AREA SURVEYED	Ac
AREA CALCULATED	AcC
RECORD DIMENSION	100'
SCALED DIMENSION	100'S
MATCH LINE	M.L.
WATER	W

EXEMPT PROPERTY: (E)

SUBDIVISION LOT NO.: (L)

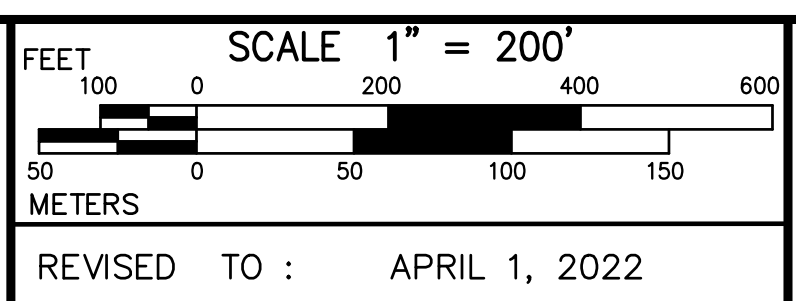
BUILDING/STREET NUMBER: (S)

RIGHT OF WAY/ACCESS: (R)

COMMON OWNERSHIP: (C)

PRIMARY STRUCTURE NOT LOCATED: (P)

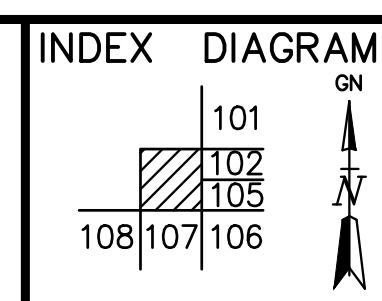
WETLANDS: (W)



PROPERTY MAPS

BELMONT

NEW HAMPSHIRE



MAP NO.

207



THIS MAP IS FOR ASSESSMENT PURPOSES. IT IS NOT VALID FOR LEGAL DESCRIPTION OR CONVEYANCE.

THE HORIZONTAL DATUM IS THE NEW HAMPSHIRE STATE PLANE COORDINATE SYSTEM, NAD 83.

PHOTOGRAPHY DATE: APRIL 13, 1998

COMPLETION DATE: MAY 31, 2000

PRODUCED IN 2000 BY

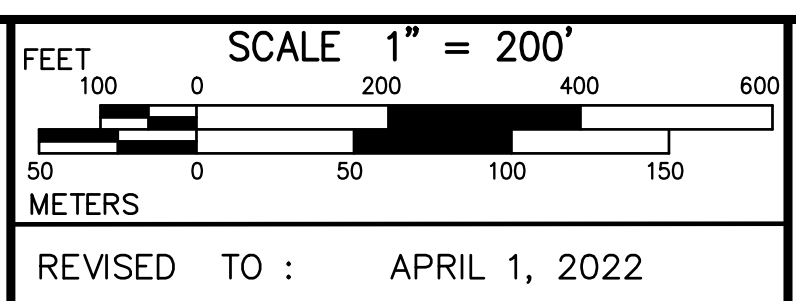
CAI Technologies
Precision Mapping. Geospatial Solutions.

11 PLEASANT STREET, LITTLETON, NH 03561
800.322.4540 - WWW.CAI-TECH.COM

LEGEND

AREA SURVEYED	Ac
AREA CALCULATED	AcC
RECORD DIMENSION	100'
SCALED DIMENSION	100'S
MATCH LINE	M.L.
WATER	W

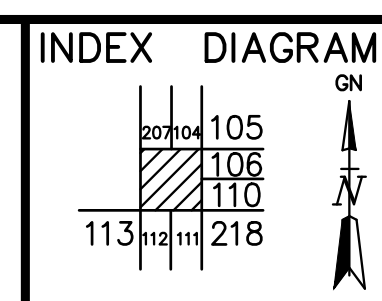
EXEMPT PROPERTY	Ⓢ
SUBDIVISION LOT NO.	②
BUILDING/STREET NUMBER	57
RIGHT OF WAY/ACCESS	R/W
COMMON OWNERSHIP	△
PRIMARY STRUCTURE NOT LOCATED	△
WETLANDS	W



PROPERTY MAPS

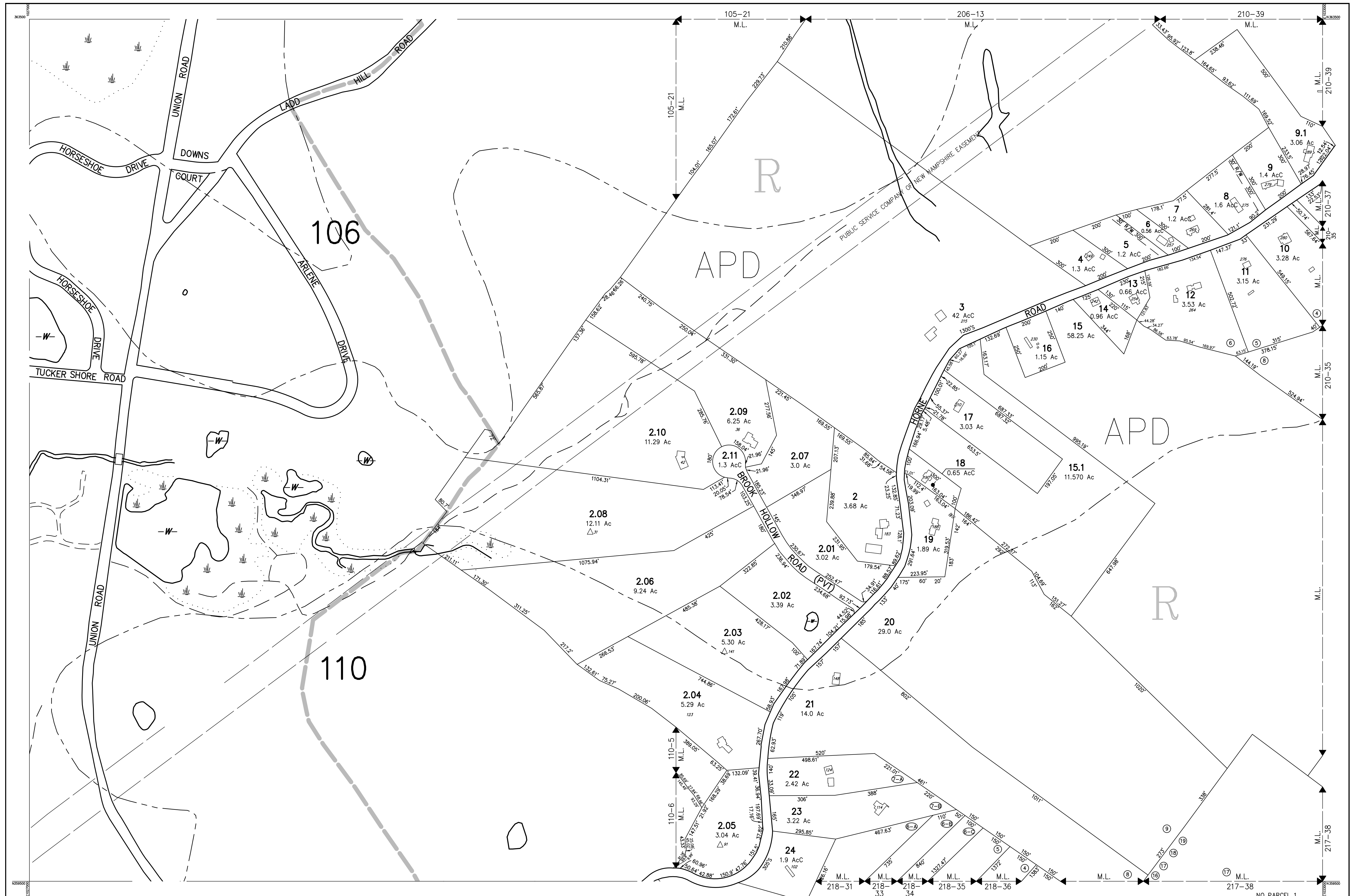
BELMONT

NEW HAMPSHIRE



MAP NO.

208



THIS MAP IS FOR ASSESSMENT PURPOSES. IT IS NOT VALID FOR LEGAL DESCRIPTION OR CONVEYANCE.

THE HORIZONTAL DATUM IS THE NEW HAMPSHIRE STATE PLANE COORDINATE SYSTEM, NAD 83.

PHOTOGRAPHY DATE: APRIL 13, 1998

COMPLETION DATE: MAY 31, 2000

PRODUCED IN 2000 BY

CAI Technologies
Precision Mapping. Geospatial Solutions.

11 PLEASANT STREET, LITTLETON, NH 03561
800.322.4540 - WWW.CAI-TECH.COM

AREA SURVEYED	Ac
AREA CALCULATED	Ac
RECORD DIMENSION	100'
SCALED DIMENSION	100'S
MATCH LINE	← M.L. →	
WATER	← W →	

LEGEND

EXEMPT PROPERTY: (E)

SUBDIVISION LOT NO.: (L)

BUILDING/STREET NUMBER: (S)

RIGHT OF WAY/ACCESS: (RW)

COMMON OWNERSHIP: (CO)

PRIMARY STRUCTURE NOT LOCATED: (P)

WETLANDS: (W)

SCALE 1" = 200'

REVISOR TO: APRIL 1, 2022

PROPERTY MAPS

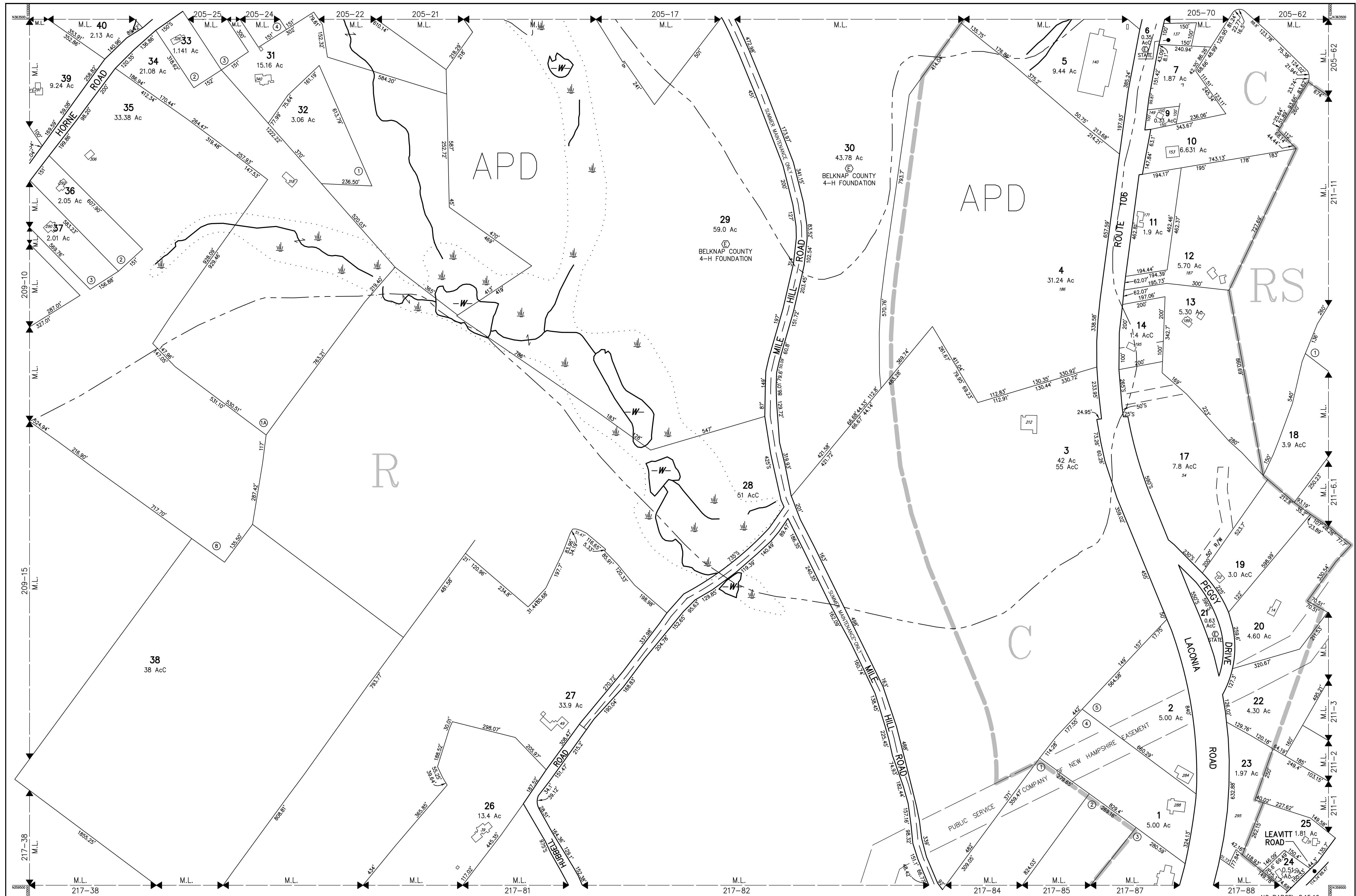
BELMONT

NEW HAMPSHIRE

INDEX DIAGRAM

104	205
107	210
109	217

MAP NO. **209**



THIS MAP IS FOR ASSESSMENT PURPOSES. IT IS NOT VALID FOR LEGAL DESCRIPTION OR CONVEYANCE.

THE HORIZONTAL DATUM IS THE NEW HAMPSHIRE STATE PLANE COORDINATE SYSTEM, NAD 83.

PHOTOGRAPHY DATE: APRIL 13, 1998

COMPLETION DATE: MAY 31, 2000

PRODUCED IN 2000 BY

CAI Technologies
Precision Mapping. Geospatial Solutions.

11 PLEASANT STREET, LITTLETON, NH 03561
800.322.4540 - WWW.CAI-TECH.COM

AREA SURVEYED	Ac
AREA CALCULATED	Ac
RECORD DIMENSION	100'
SCALED DIMENSION	100'S
MATCH LINE	← M.L. →	
WATER	← W →	

LEGEND

EXEMPT PROPERTY: (E)

SUBDIVISION LOT NO.: (2)

BUILDING/STREET NUMBER: (57)

RIGHT OF WAY/ACCESS: (RW)

COMMON OWNERSHIP: (C)

PRIMARY STRUCTURE NOT LOCATED: (S)

WETLANDS: (W)

SCALE 1" = 200'

REVISOR TO: APRIL 1, 2022

PROPERTY MAPS

BELMONT

NEW HAMPSHIRE

INDEX	DIAGRAM	MAP NO.
206	204	210
209	211	
218	216	



THIS MAP IS FOR ASSESSMENT PURPOSES. IT IS NOT VALID FOR LEGAL DESCRIPTION OR CONVEYANCE.

THE HORIZONTAL DATUM IS THE NEW HAMPSHIRE STATE PLANE COORDINATE SYSTEM, NAD 83.

PHOTOGRAPHY DATE: APRIL 13, 1998

COMPLETION DATE: MAY 31, 2000

PRODUCED IN 2000 BY

CAI Technologies
Precision Mapping, Geospatial Solutions

11 PLEASANT STREET, LITTLETON, NH 03561
800.322.4540 - WWW.CAI-TECH.COM

AREA SURVEYED	Ac
AREA CALCULATED	Ac
RECORD DIMENSION	100'
SCALED DIMENSION	100'S
MATCH LINE	← M.L. →	
WATER	← W →	

LEGEND

EXEMPT PROPERTY: (E)

SUBDIVISION LOT NO.: (2)

BUILDING/STREET NUMBER: (57)

RIGHT OF WAY/ACCESS: (RW)

COMMON OWNERSHIP: (C)

PRIMARY STRUCTURE NOT LOCATED: (S)

WETLANDS: (W)

SCALE 1" = 200'

REVISOR TO: APRIL 1, 2022

PROPERTY MAPS

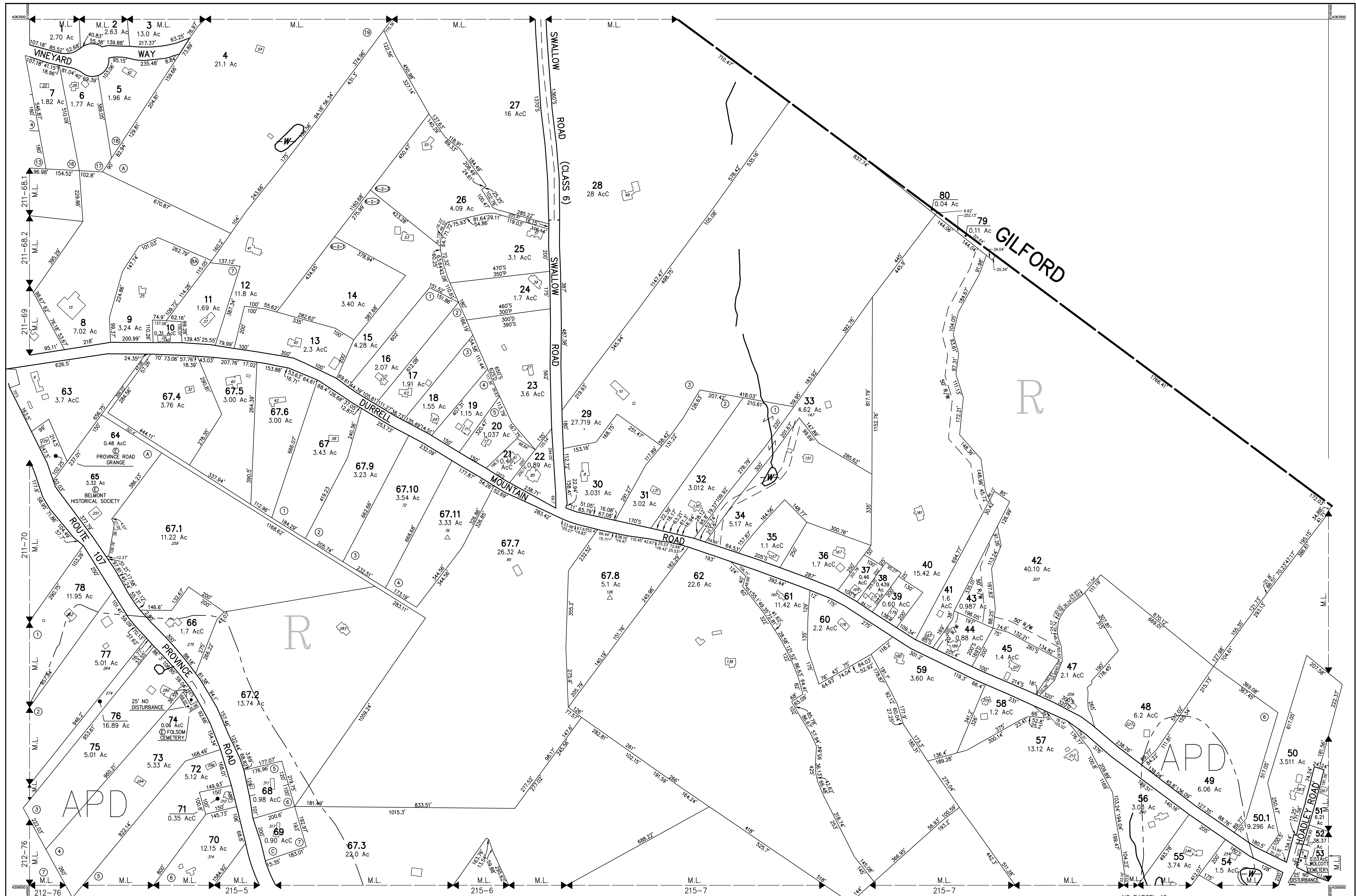
BELMONT

NEW HAMPSHIRE

INDEX	DIAGRAM	MAP NO.
205	204	203
210	212	
217	216	215

211

NO PARCEL 6, 18, 22, 28, 60, 71, 91.17, 94, 95, 96



THIS MAP IS FOR ASSESSMENT PURPOSES. IT IS NOT VALID FOR LEGAL DESCRIPTION OR CONVEYANCE.

THE HORIZONTAL DATUM IS THE NEW HAMPSHIRE STATE PLANE COORDINATE SYSTEM, NAD 83.

PHOTOGRAPHY DATE: APRIL 13, 1998

COMPLETION DATE: MAY 31, 2000

PRODUCED IN 2000 BY
CAI Technologies
 Precision Mapping. Geospatial Solutions.
 11 PLEASANT STREET, LITTLETON, NH 03561
 800.322.4540 - WWW.CAI-TECH.COM

AREA SURVEYED Ac
 AREA CALCULATED AcC
 RECORD DIMENSION 100'
 SCALED DIMENSION 100'S
 MATCH LINE M.L.
 WATER W

LEGEND

EXEMPT PROPERTY (E)
 SUBDIVISION LOT NO. (L)
 BUILDING/STREET NUMBER (S)
 RIGHT OF WAY/ACCESS (RW)
 COMMON OWNERSHIP (C)
 PRIMARY STRUCTURE NOT LOCATED (P)
 WETLANDS (W)

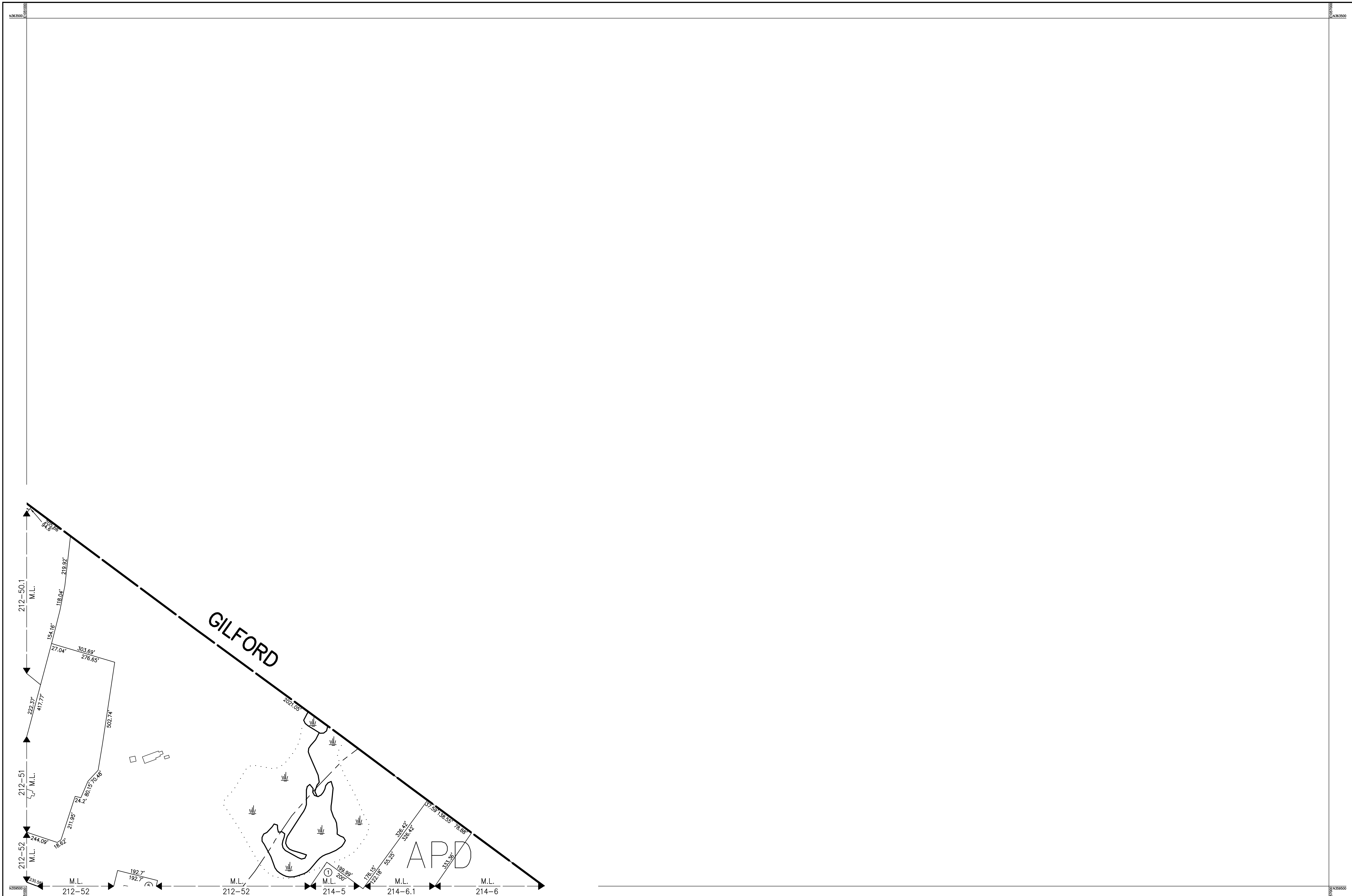
SCALE 1" = 200'

REVISOR TO: APRIL 1, 2022

PROPERTY MAPS
BELMONT
 NEW HAMPSHIRE

INDEX DIAGRAM
 204 203
 211 213
 216 215 214

MAP NO.
212



THIS MAP IS FOR ASSESSMENT PURPOSES. IT IS NOT VALID FOR LEGAL DESCRIPTION OR CONVEYANCE.

THE HORIZONTAL DATUM IS THE NEW HAMPSHIRE STATE PLANE COORDINATE SYSTEM, NAD 83.

PHOTOGRAPHY DATE: APRIL 13, 1998

COMPLETION DATE: MAY 31, 2000

PRODUCED IN 2000 BY

CAI Technologies
Precision Mapping. Geospatial Solutions.

11 PLEASANT STREET, LITTLETON, NH 03561
800.322.4540 - WWW.CAI-TECH.COM

AREA SURVEYED	Ac
AREA CALCULATED	AcC
RECORD DIMENSION	100'
SCALED DIMENSION	100'S
MATCH LINE	M.L.
WATER	

LEGEND

EXEMPT PROPERTY

SUBDIVISION LOT NO.

BUILDING/STREET NUMBER

RIGHT OF WAY/ACCESS

COMMON OWNERSHIP

PRIMARY STRUCTURE NOT LOCATED

WETLANDS

SCALE 1" = 200'

FEET 100 0 200 400 600

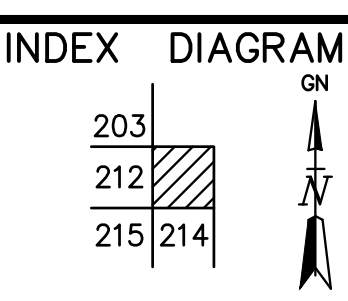
METERS 50 0 50 100 150

REVISED TO : APRIL 1, 2022

PROPERTY MAPS

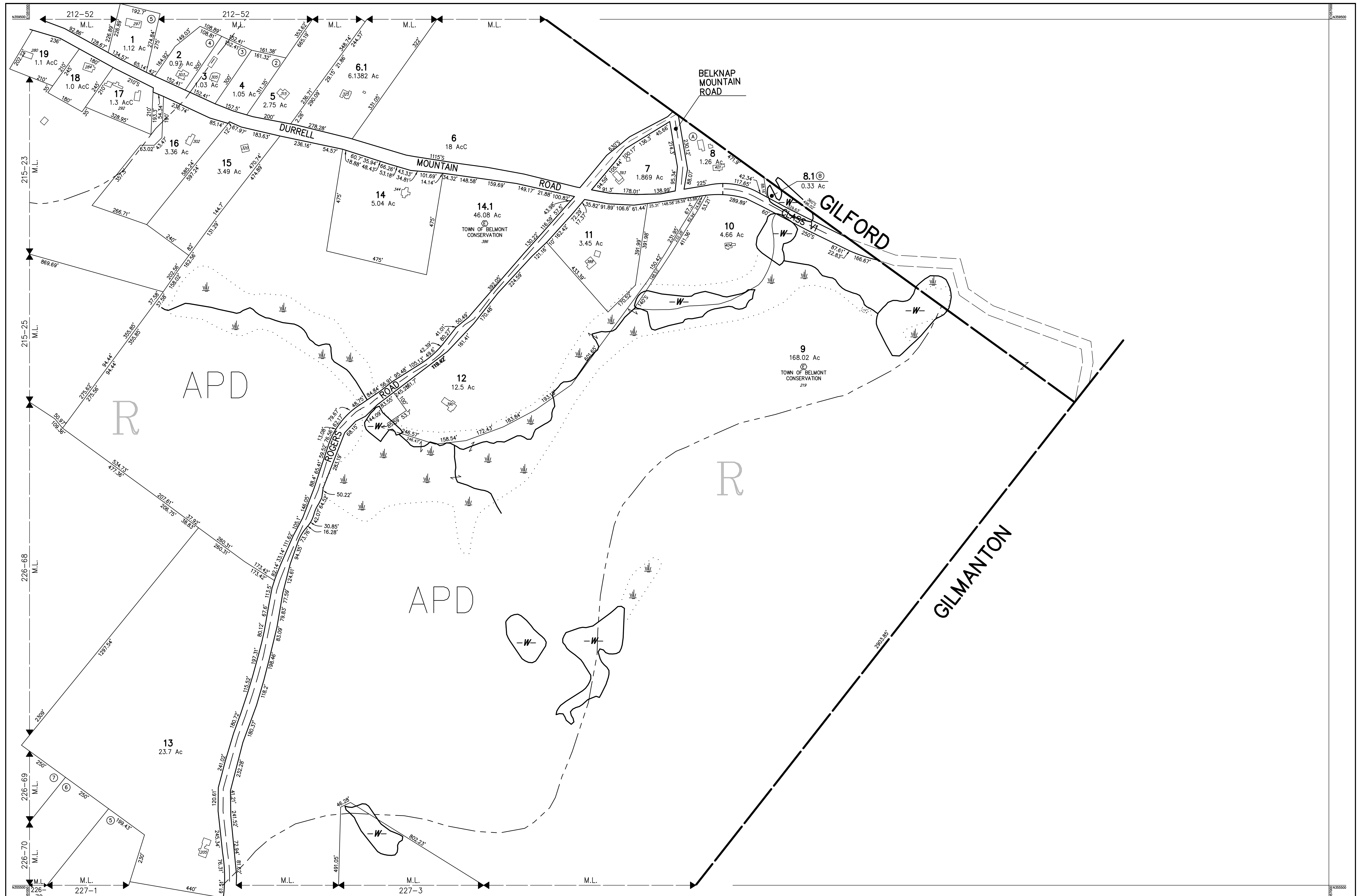
BELMONT

NEW HAMPSHIRE



MAP NO.

213



THIS MAP IS FOR ASSESSMENT PURPOSES. IT IS NOT VALID FOR LEGAL DESCRIPTION OR CONVEYANCE.

THE HORIZONTAL DATUM IS THE NEW HAMPSHIRE STATE PLANE COORDINATE SYSTEM, NAD 83.

PHOTOGRAPHY DATE: APRIL 13, 1998

COMPLETION DATE: MAY 31, 2000

PRODUCED IN 2000 BY

CAI Technologies
Precision Mapping. Geospatial Solutions.

11 PLEASANT STREET, LITTLETON, NH 03561
800.322.4540 - WWW.CAI-TECH.COM

AREA SURVEYED Ac

AREA CALCULATED AcC

RECORD DIMENSION 100'

SCALED DIMENSION 100'S

MATCH LINE M.L.

WATER W

LEGEND

EXEMPT PROPERTY (E)

SUBDIVISION LOT NO. (L)

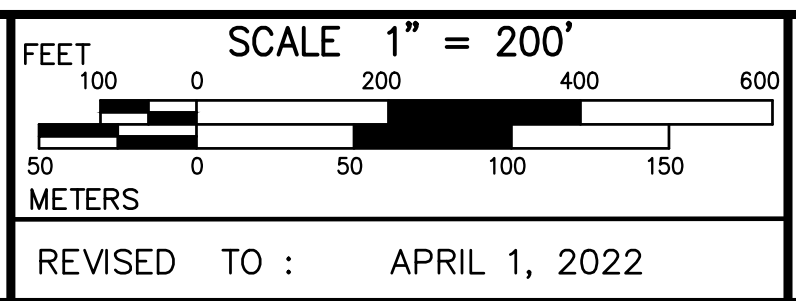
BUILDING/STREET NUMBER (S)

RIGHT OF WAY/ACCESS RW

COMMON OWNERSHIP CO

PRIMARY STRUCTURE NOT LOCATED (P)

WETLANDS W



PROPERTY MAPS

BELMONT

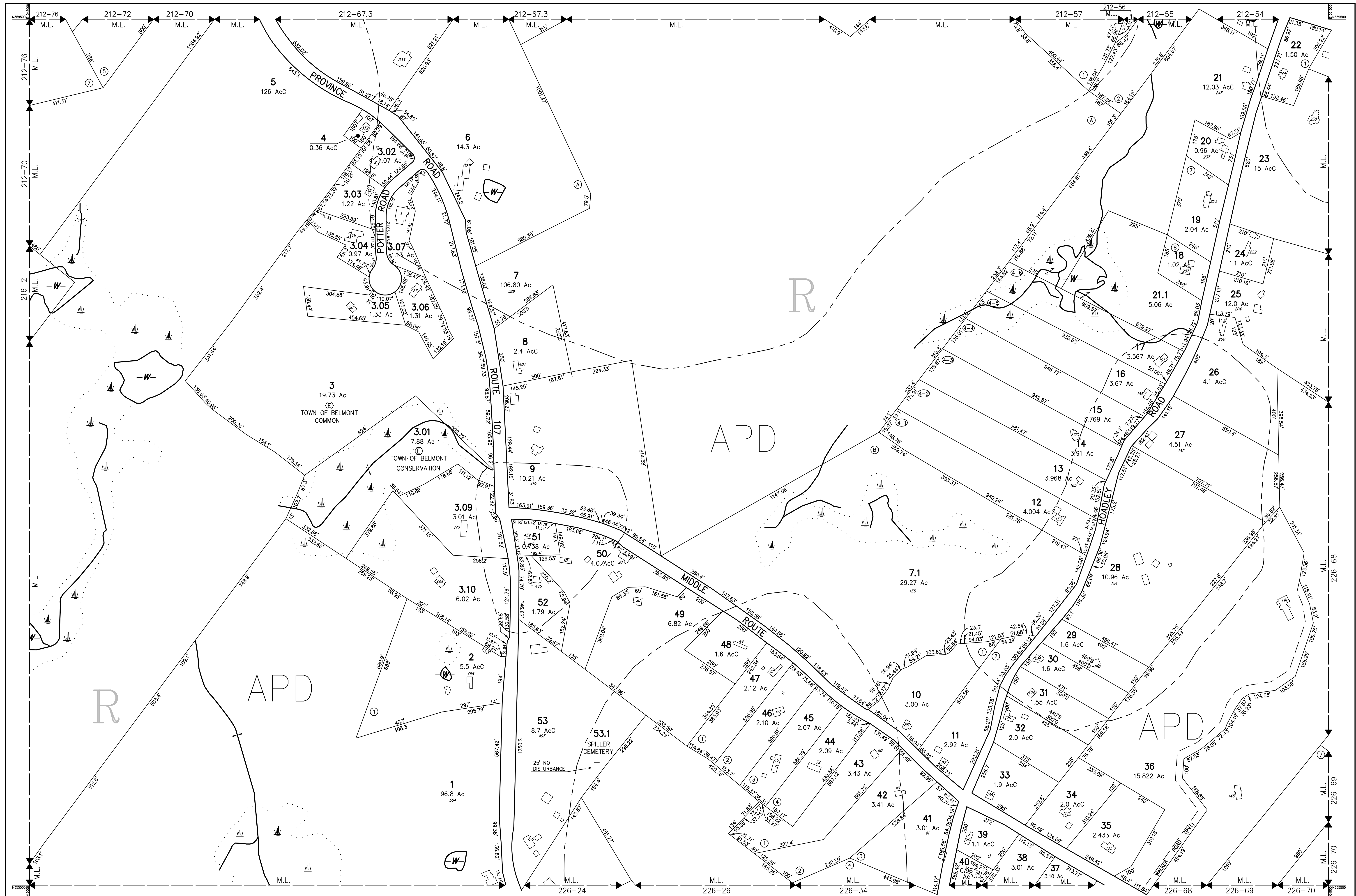
NEW HAMPSHIRE

INDEX DIAGRAM

212	213
215	214
226	227

MAP NO.

214



THIS MAP IS FOR ASSESSMENT PURPOSES. IT IS NOT VALID FOR LEGAL DESCRIPTION OR CONVEYANCE.

THE HORIZONTAL DATUM IS THE NEW HAMPSHIRE STATE PLANE COORDINATE SYSTEM, NAD 83.

PHOTOGRAPHY DATE: APRIL 13, 1998

COMPLETION DATE: MAY 31, 2000

PRODUCED IN 2000 BY

CAI Technologies
Precision Mapping. Geospatial Solutions.

11 PLEASANT STREET, LITTLETON, NH 03561
800.322.4540 - WWW.CAI-TECH.COM

AREA SURVEYED	Ac
AREA CALCULATED	AcC
RECORD DIMENSION	100'
SCALED DIMENSION	100'S
MATCH LINE	M.L.
WATER	

LEGEND

EXEMPT PROPERTY:

SUBDIVISION LOT NO.:

BUILDING/STREET NUMBER:

RIGHT OF WAY/ACCESS:

COMMON OWNERSHIP:

PRIMARY STRUCTURE NOT LOCATED:

WETLANDS:

SCALE 1" = 200'

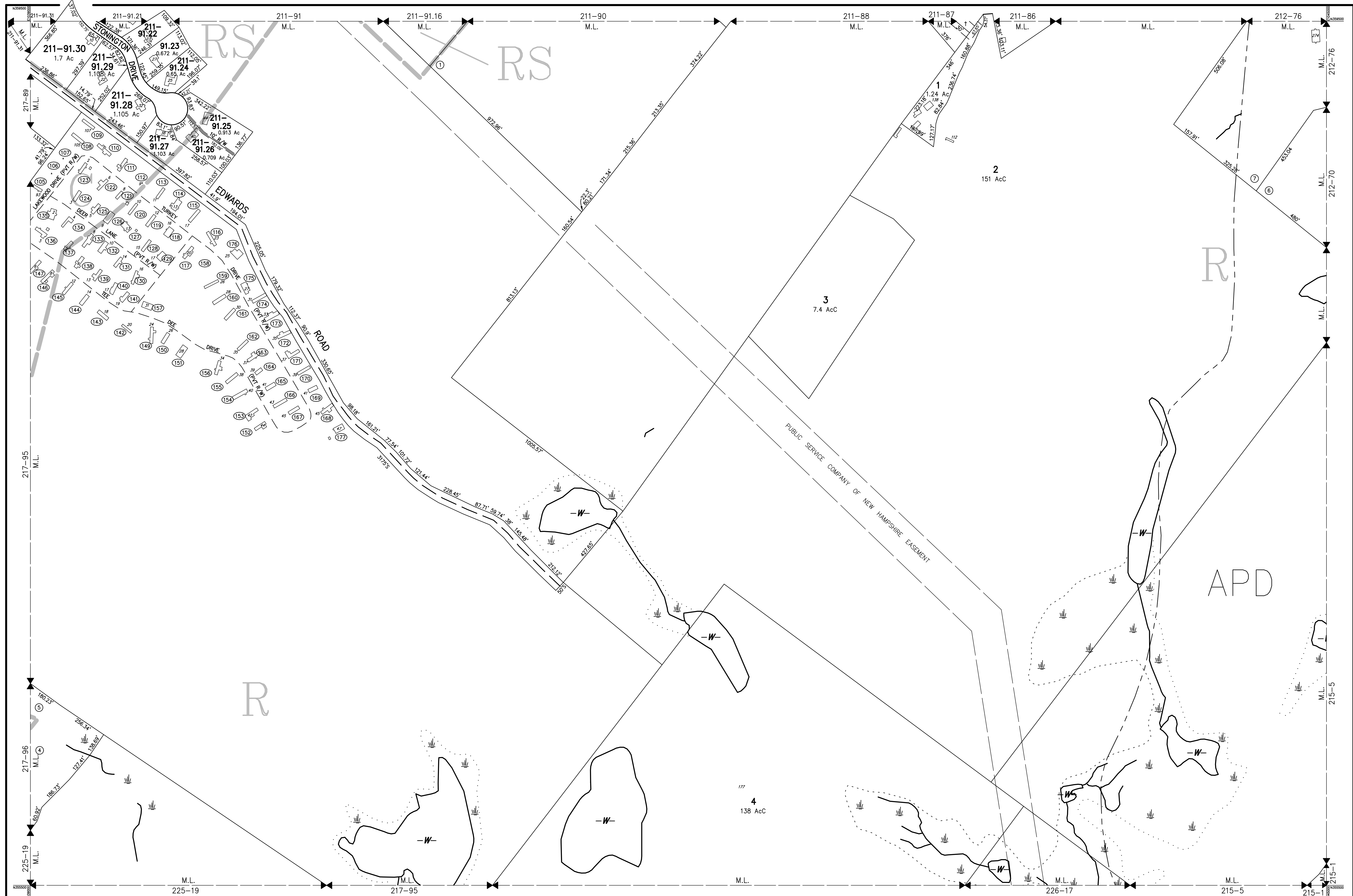
REVISD TO: APRIL 1, 2022

PROPERTY MAPS

BELMONT

NEW HAMPSHIRE

INDEX	DIAGRAM	MAP NO.
211 212 213		215
216 217 218		
225 226 227		



THIS MAP IS FOR ASSESSMENT PURPOSES. IT IS NOT VALID FOR LEGAL DESCRIPTION OR CONVEYANCE.

THE HORIZONTAL DATUM IS THE NEW HAMPSHIRE STATE PLANE COORDINATE SYSTEM, NAD 83.

PHOTOGRAPHY DATE: APRIL 13, 1998

COMPLETION DATE: MAY 31, 2000

PRODUCED IN 2000 BY

CAI Technologies
Precision Mapping. Geospatial Solutions.

11 PLEASANT STREET, LITTLETON, NH 03561
800.322.4540 - WWW.CAI-TECH.COM

AREA SURVEYED	Ac
AREA CALCULATED	AcC
RECORD DIMENSION	100'
SCALED DIMENSION	100'S
MATCH LINE	← M.L. →	
WATER	~~~~~	

LEGEND

EXEMPT PROPERTY	⓪
SUBDIVISION LOT NO.	Ⓛ
BUILDING/STREET NUMBER	57
RIGHT OF WAY/ACCESS	R/W
COMMON OWNERSHIP	△
PRIMARY STRUCTURE NOT LOCATED	△
WETLANDS	W

SCALE 1" = 200'

REVISOR: APRIL 1, 2022

PROPERTY MAPS

BELMONT

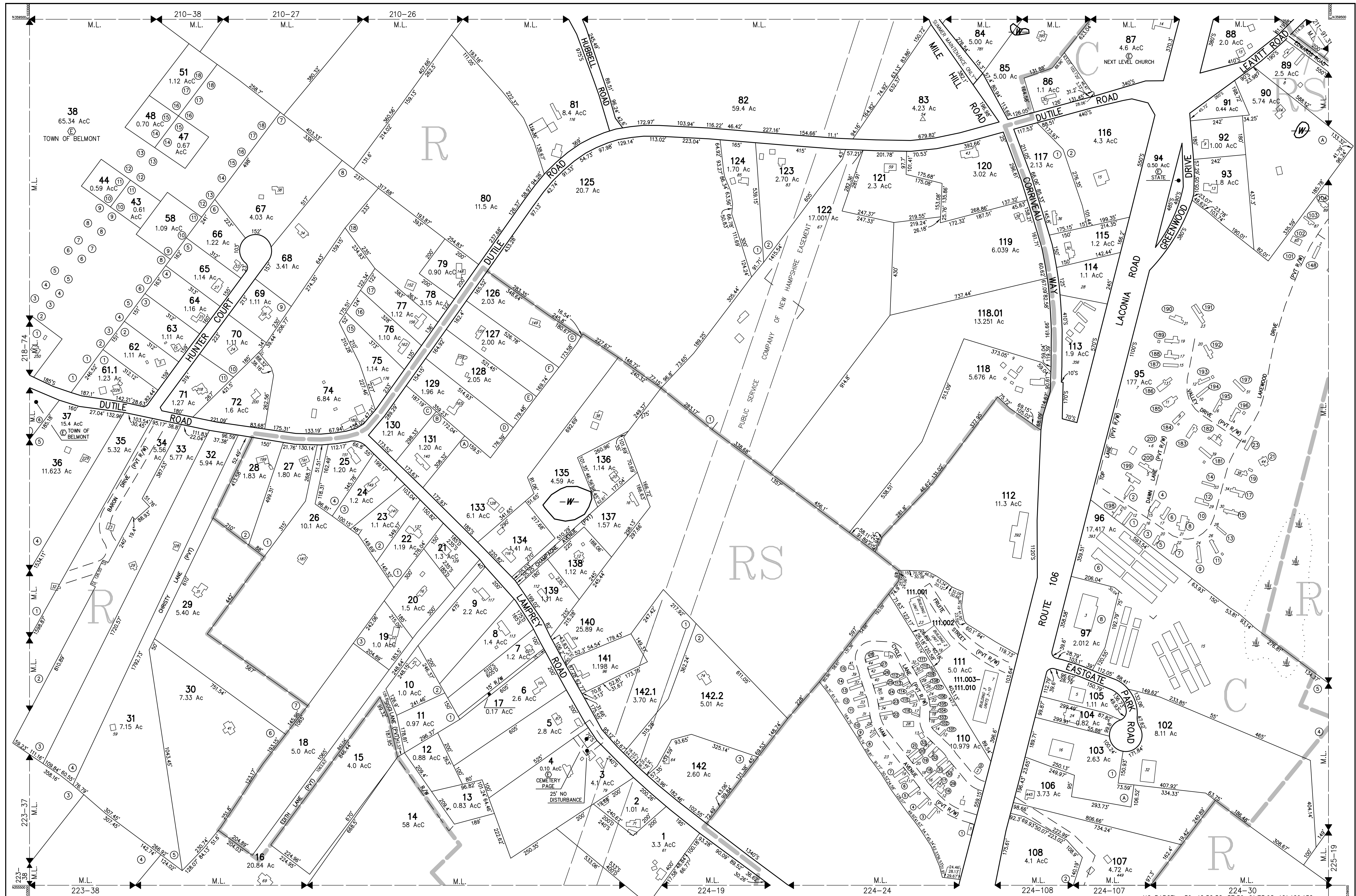
NEW HAMPSHIRE

INDEX DIAGRAM

210	211	212
217	215	
224	225	226

MAP NO.

216



THIS MAP IS FOR ASSESSMENT PURPOSES. IT IS NOT VALID FOR LEGAL DESCRIPTION OR CONVEYANCE.

THE HORIZONTAL DATUM IS THE NEW HAMPSHIRE STATE PLANE COORDINATE SYSTEM, NAD 83.

PHOTOGRAPHY DATE: APRIL 13, 1998

COMPLETION DATE: MAY 31, 2000

PRODUCED IN 2000 BY

CAI Technologies
Precision Mapping, Geospatial Solutions

11 PLEASANT STREET, LITTLETON, NH 03561
800.322.4540 - WWW.CAI-TECH.COM

AREA SURVEYED	Ac
AREA CALCULATED	Ac
RECORD DIMENSION	100'
SCALED DIMENSION	100'S
MATCH LINE	← M.L. →	
WATER	← W →	

LEGEND

EXEMPT PROPERTY: (E)

SUBDIVISION LOT NO.: (2)

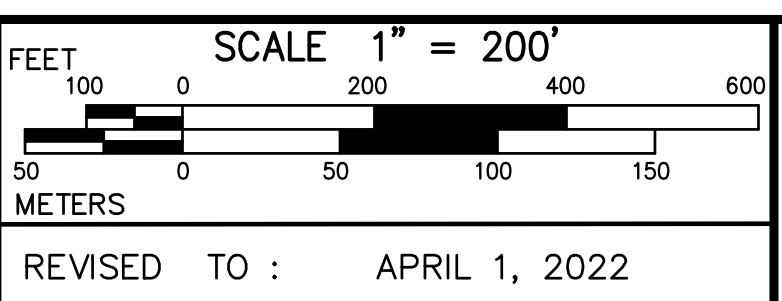
BUILDING/STREET NUMBER: (57)

RIGHT OF WAY/ACCESS: (RW)

COMMON OWNERSHIP: (CO)

PRIMARY STRUCTURE NOT LOCATED: (S)

WETLANDS: (W)

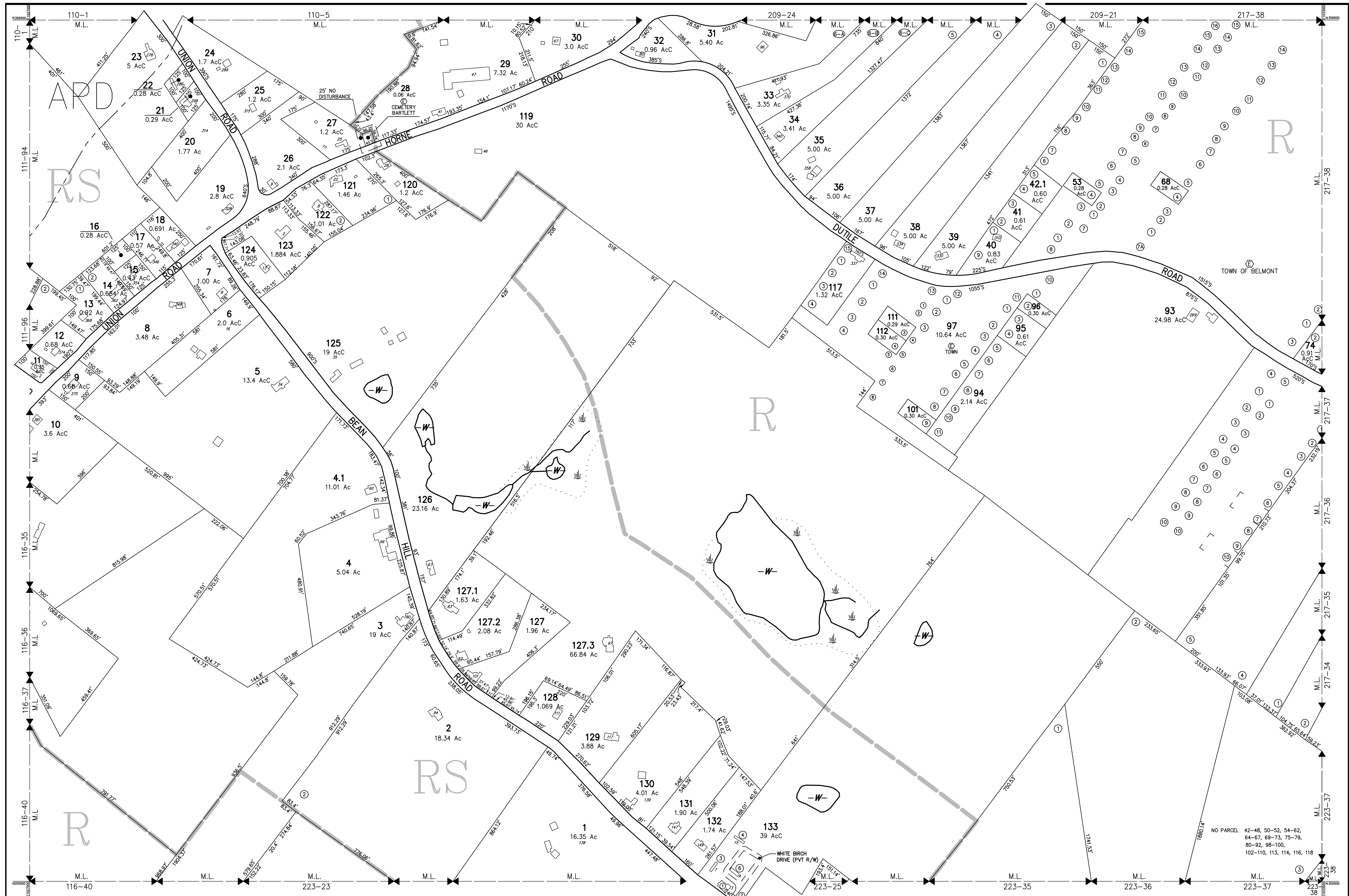


PROPERTY MAPS

BELMONT

NEW HAMPSHIRE

INDEX	DIAGRAM	MAP NO.
209	210	211
218	216	217
223	224	225



THIS MAP IS FOR ASSESSMENT PURPOSES. IT IS NOT VALID FOR LEGAL DESCRIPTION OR CONVEYANCE.

THE HORIZONTAL DATUM IS THE NEW HAMPSHIRE STATE PLANE COORDINATE SYSTEM, NAD 83.

PHOTOGRAPHY DATE: APRIL 13, 1998

COMPLETION DATE: MAY 31, 2000

PRODUCED IN 2000 BY

CAI Technologies
Precision Mapping. Geospatial Solutions.

11 PLEASANT STREET, LITTLETON, NH 03561
800.322.4540 - WWW.CAI-TECH.COM

LEGEND	
AREA SURVEYED	Ac
AREA CALCULATED	Ac
RECORD DIMENSION	100'
SCALED DIMENSION	100'S
MATCH LINE	M.L.
WATER	-W-
EXEMPT PROPERTY	(E)
SUBDIVISION LOT NO.	(L)
BUILDING/STREET NUMBER	(S)
RIGHT OF WAY/ACCESS	(RW)
COMMON OWNERSHIP	(CO)
PRIMARY STRUCTURE NOT LOCATED	(P)
WETLANDS	(W)

SCALE 1" = 200'

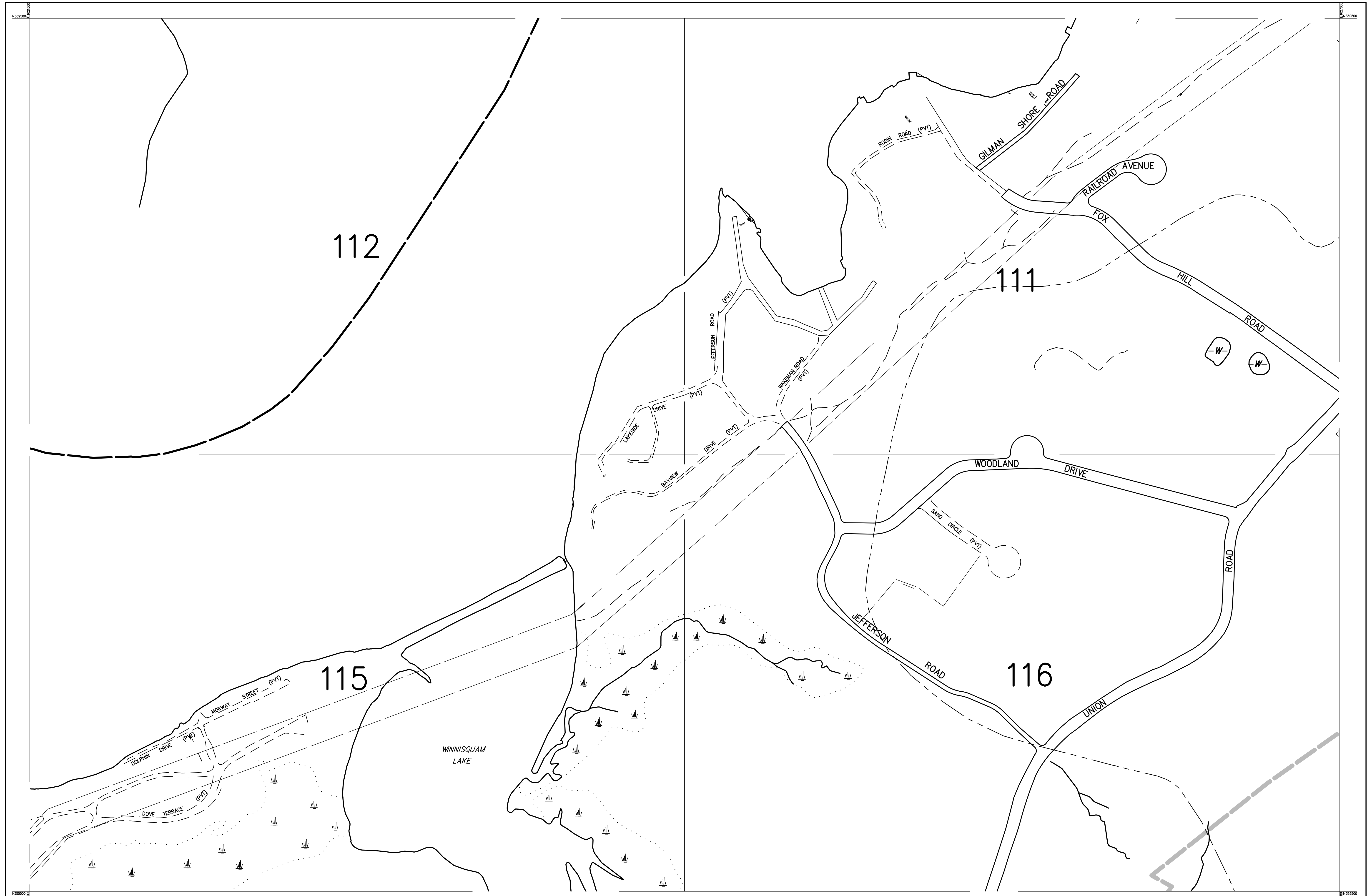
REVISOR TO: APRIL 1, 2022

PROPERTY MAPS

BELMONT

NEW HAMPSHIRE

INDEX DIAGRAM	MAP NO.
	218



THIS MAP IS FOR ASSESSMENT PURPOSES. IT IS NOT VALID FOR LEGAL DESCRIPTION OR CONVEYANCE.

THE HORIZONTAL DATUM IS THE NEW HAMPSHIRE STATE PLANE COORDINATE SYSTEM, NAD 83.

PHOTOGRAPHY DATE: APRIL 13, 1998

COMPLETION DATE: MAY 31, 2000

PRODUCED IN 2000 BY

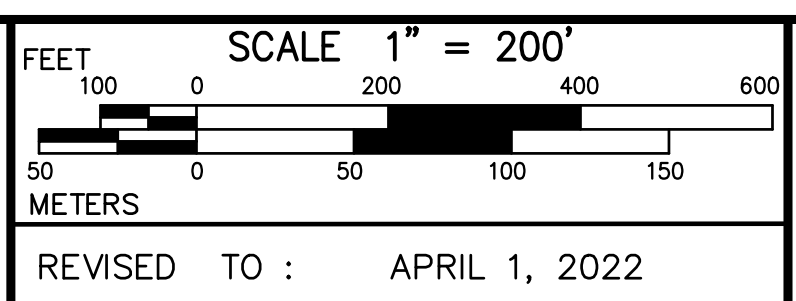
CAI Technologies
Precision Mapping. Geospatial Solutions.

11 PLEASANT STREET, LITTLETON, NH 03561
800.322.4540 - WWW.CAI-TECH.COM

AREA SURVEYED	Ac
AREA CALCULATED	Ac
RECORD DIMENSION	100'
SCALED DIMENSION	100'S
MATCH LINE	← M.L. →	
WATER	W

LEGEND

EXEMPT PROPERTY	Ⓢ
SUBDIVISION LOT NO.	Ⓣ
BUILDING/STREET NUMBER	57
RIGHT OF WAY/ACCESS	R/W
COMMON OWNERSHIP	△
PRIMARY STRUCTURE NOT LOCATED	△
WETLANDS	W



PROPERTY MAPS

BELMONT

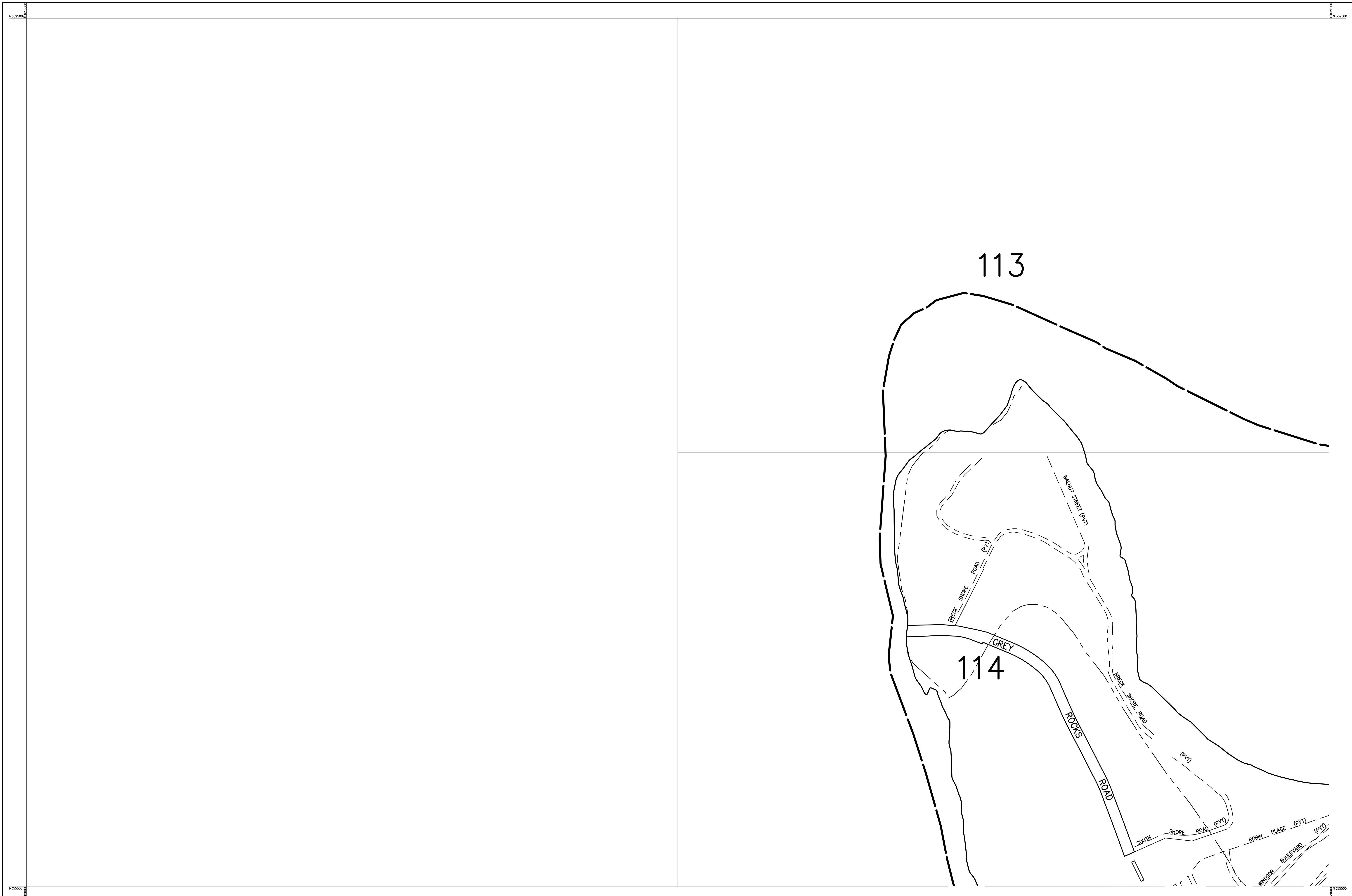
NEW HAMPSHIRE

INDEX DIAGRAM

113	110
114	218
117	222 223

MAP NO.

219



THIS MAP IS FOR ASSESSMENT PURPOSES. IT IS NOT VALID FOR LEGAL DESCRIPTION OR CONVEYANCE.

THE HORIZONTAL DATUM IS THE NEW HAMPSHIRE STATE PLANE COORDINATE SYSTEM, NAD 83.

PHOTOGRAPHY DATE: APRIL 13, 1998

COMPLETION DATE: MAY 31, 2000

PRODUCED IN 2000 BY

CAI Technologies
Precision Mapping. Geospatial Solutions.

11 PLEASANT STREET, LITTLETON, NH 03561
800.322.4540 - WWW.CAI-TECH.COM

AREA SURVEYED Ac

AREA CALCULATED AcC

RECORD DIMENSION 100'

SCALED DIMENSION 100'S

MATCH LINE M.L.

WATER W

LEGEND

EXEMPT PROPERTY (E)

SUBDIVISION LOT NO. (L)

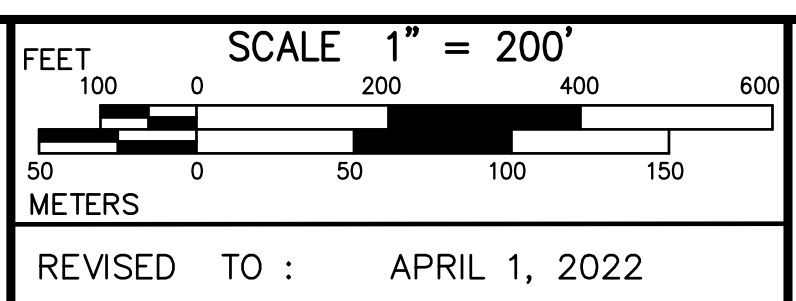
BUILDING/STREET NUMBER (S)

RIGHT OF WAY/ACCESS (R)

COMMON OWNERSHIP (C)

PRIMARY STRUCTURE NOT LOCATED (P)

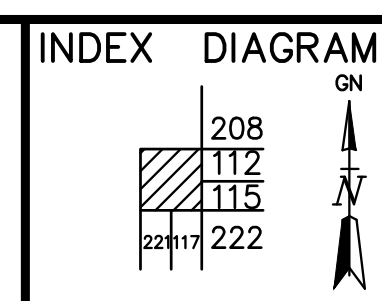
WETLANDS (W)



PROPERTY MAPS

BELMONT

NEW HAMPSHIRE



MAP NO.

220



THIS MAP IS FOR ASSESSMENT PURPOSES. IT IS NOT VALID FOR LEGAL DESCRIPTION OR CONVEYANCE.

THE HORIZONTAL DATUM IS THE NEW HAMPSHIRE STATE PLANE COORDINATE SYSTEM, NAD 83.

PHOTOGRAPHY DATE: APRIL 13, 1998

COMPLETION DATE: MAY 31, 2000

PRODUCED IN 2000 BY

CAI Technologies
Precision Mapping. Geospatial Solutions.

11 PLEASANT STREET, LITTLETON, NH 03561
800.322.4540 - WWW.CAI-TECH.COM

AREA SURVEYED Ac

AREA CALCULATED AcC

RECORD DIMENSION 100'

SCALED DIMENSION 100'S

MATCH LINE M.L.

WATER W

LEGEND

EXEMPT PROPERTY (E)

SUBDIVISION LOT NO. (L)

BUILDING/STREET NUMBER (S)

RIGHT OF WAY/ACCESS (R)

COMMON OWNERSHIP (C)

PRIMARY STRUCTURE NOT LOCATED (P)

WETLANDS (W)

SCALE 1" = 200'

FEET 100 0 200 400 600

METERS 50 0 50 100 150

REVISED TO : APRIL 1, 2022

PROPERTY MAPS

BELMONT

NEW HAMPSHIRE

INDEX DIAGRAM

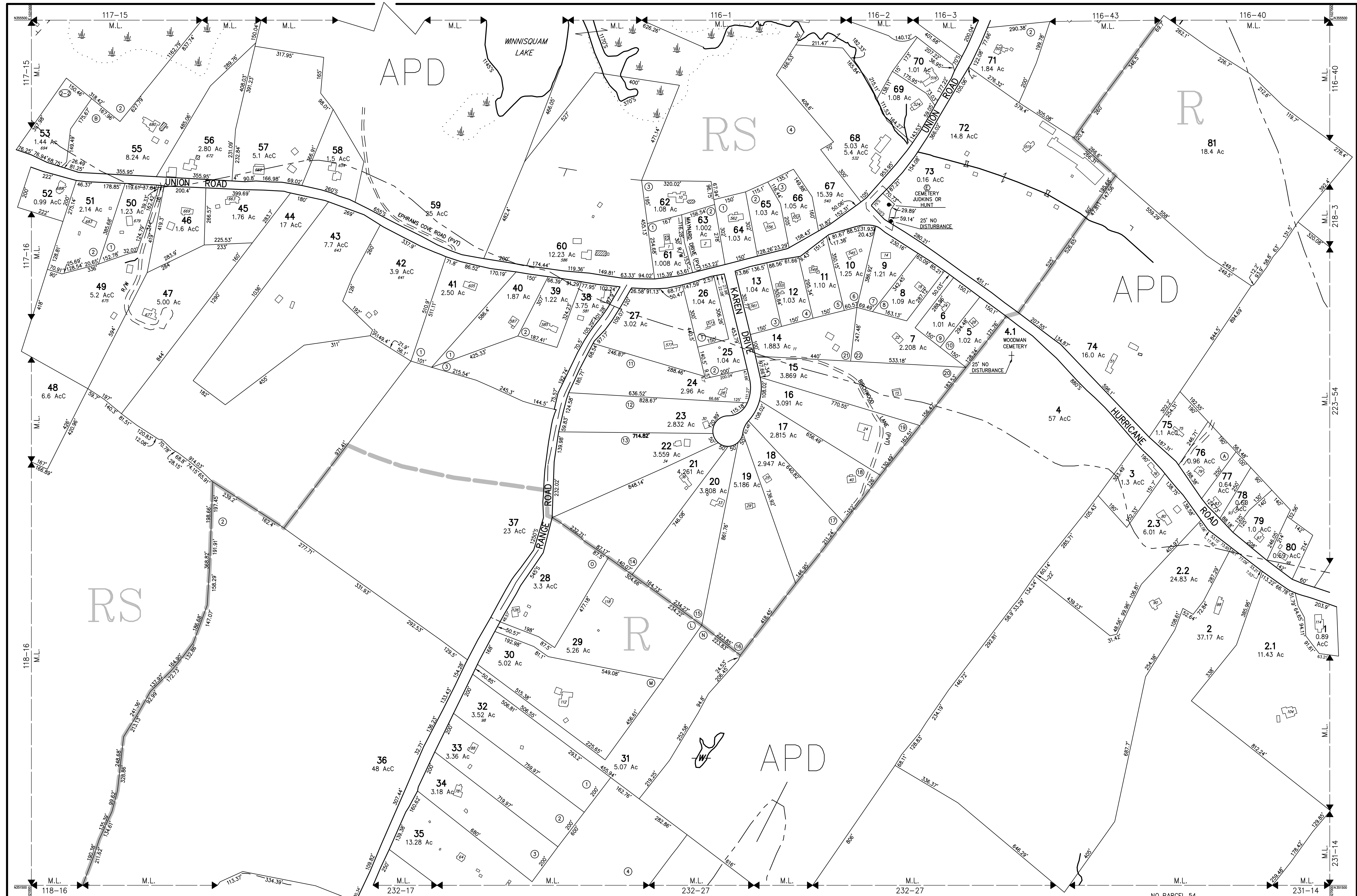
220114 115

233119 222

233119 232

MAP NO.

221



THIS MAP IS FOR ASSESSMENT PURPOSES. IT IS NOT VALID FOR LEGAL DESCRIPTION OR CONVEYANCE.

THE HORIZONTAL DATUM IS THE NEW HAMPSHIRE STATE PLANE COORDINATE SYSTEM, NAD 83.

PHOTOGRAPHY DATE: APRIL 13, 1998

COMPLETION DATE: MAY 31, 2000

PRODUCED IN 2000 BY

CAI Technologies
Precision Mapping, Geospatial Solutions

11 PLEASANT STREET, LITTLETON, NH 03561
800.322.4540 - WWW.CAI-TECH.COM

AREA SURVEYED Ac
AREA CALCULATED AcC
RECORD DIMENSION 100'
SCALED DIMENSION 100'S
MATCH LINE M.L.
WATER W

LEGEND

EXEMPT PROPERTY: (E)

SUBDIVISION LOT NO.: (L)

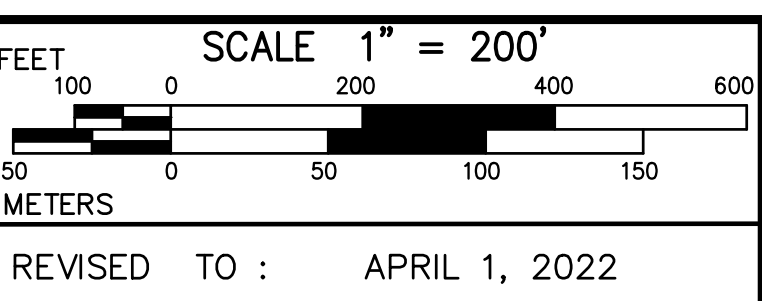
BUILDING/STREET NUMBER: (B/S)

RIGHT OF WAY/ACCESS: (R/W/A)

COMMON OWNERSHIP: (C/O)

PRIMARY STRUCTURE NOT LOCATED: (P/S N/L)

WETLANDS: (W)



PROPERTY MAPS

BELMONT

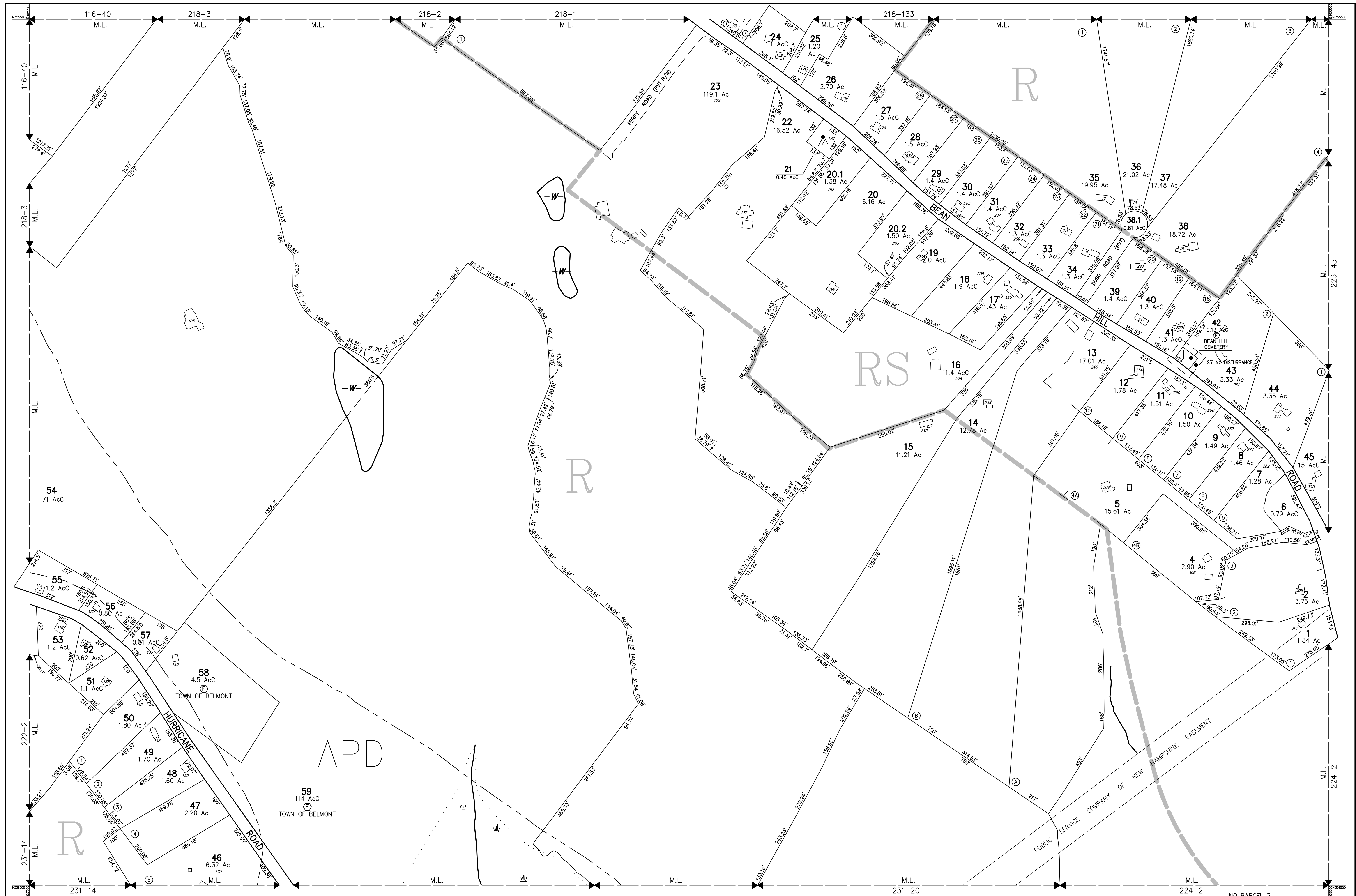
NEW HAMPSHIRE

INDEX DIAGRAM

114	118	122
117	121	223
118	232	231
119	232	231

MAP NO.

222



THIS MAP IS FOR ASSESSMENT PURPOSES. IT IS NOT VALID FOR LEGAL DESCRIPTION OR CONVEYANCE.

THE HORIZONTAL DATUM IS THE NEW HAMPSHIRE STATE PLANE COORDINATE SYSTEM, NAD 83.

PHOTOGRAPHY DATE: APRIL 13, 1998

COMPLETION DATE: MAY 31, 2000

PRODUCED IN 2000 BY

CAI Technologies
Precision Mapping. Geospatial Solutions.

11 PLEASANT STREET, LITTLETON, NH 03561
800.322.4540 - WWW.CAI-TECH.COM

AREA SURVEYED Ac

AREA CALCULATED Ac

RECORD DIMENSION 100'

SCALED DIMENSION 100'S

MATCH LINE M.L.

WATER

LEGEND

EXEMPT PROPERTY

SUBDIVISION LOT NO.

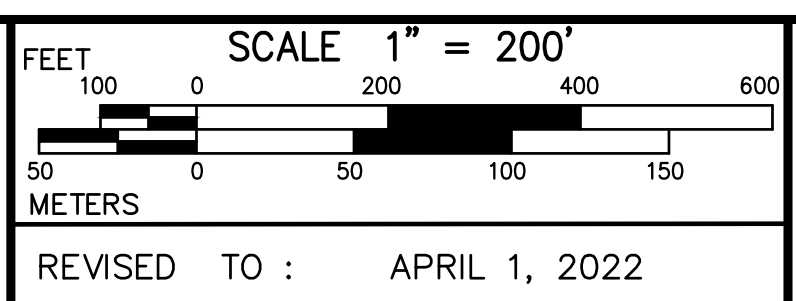
BUILDING/STREET NUMBER

RIGHT OF WAY/ACCESS

COMMON OWNERSHIP

PRIMARY STRUCTURE NOT LOCATED

WETLANDS



PROPERTY MAPS

BELMONT

NEW HAMPSHIRE

INDEX	DIAGRAM	MAP NO.
116 218 217	GN	223
222 224		
232 231 230		



THIS MAP IS FOR ASSESSMENT PURPOSES. IT IS NOT VALID FOR LEGAL DESCRIPTION OR CONVEYANCE.

THE HORIZONTAL DATUM IS THE NEW HAMPSHIRE STATE PLANE COORDINATE SYSTEM, NAD 83.

PHOTOGRAPHY DATE: APRIL 13, 1998

COMPLETION DATE: MAY 31, 2000

PRODUCED IN 2000 BY

CAI Technologies
Precision Mapping, Geospatial Solutions

11 PLEASANT STREET, LITTLETON, NH 03561
800.322.4540 - WWW.CAI-TECH.COM

AREA SURVEYED	Ac
AREA CALCULATED	Ac
RECORD DIMENSION	100'
SCALED DIMENSION	100'S
MATCH LINE	M.L.
WATER	W

LEGEND

EXEMPT PROPERTY: (E)

SUBDIVISION LOT NO.: (L)

BUILDING/STREET NUMBER: (S)

RIGHT OF WAY/ACCESS: (R/W)

COMMON OWNERSHIP: (CO)

PRIMARY STRUCTURE NOT LOCATED: (X)

WETLANDS: (W)

SCALE 1" = 200'

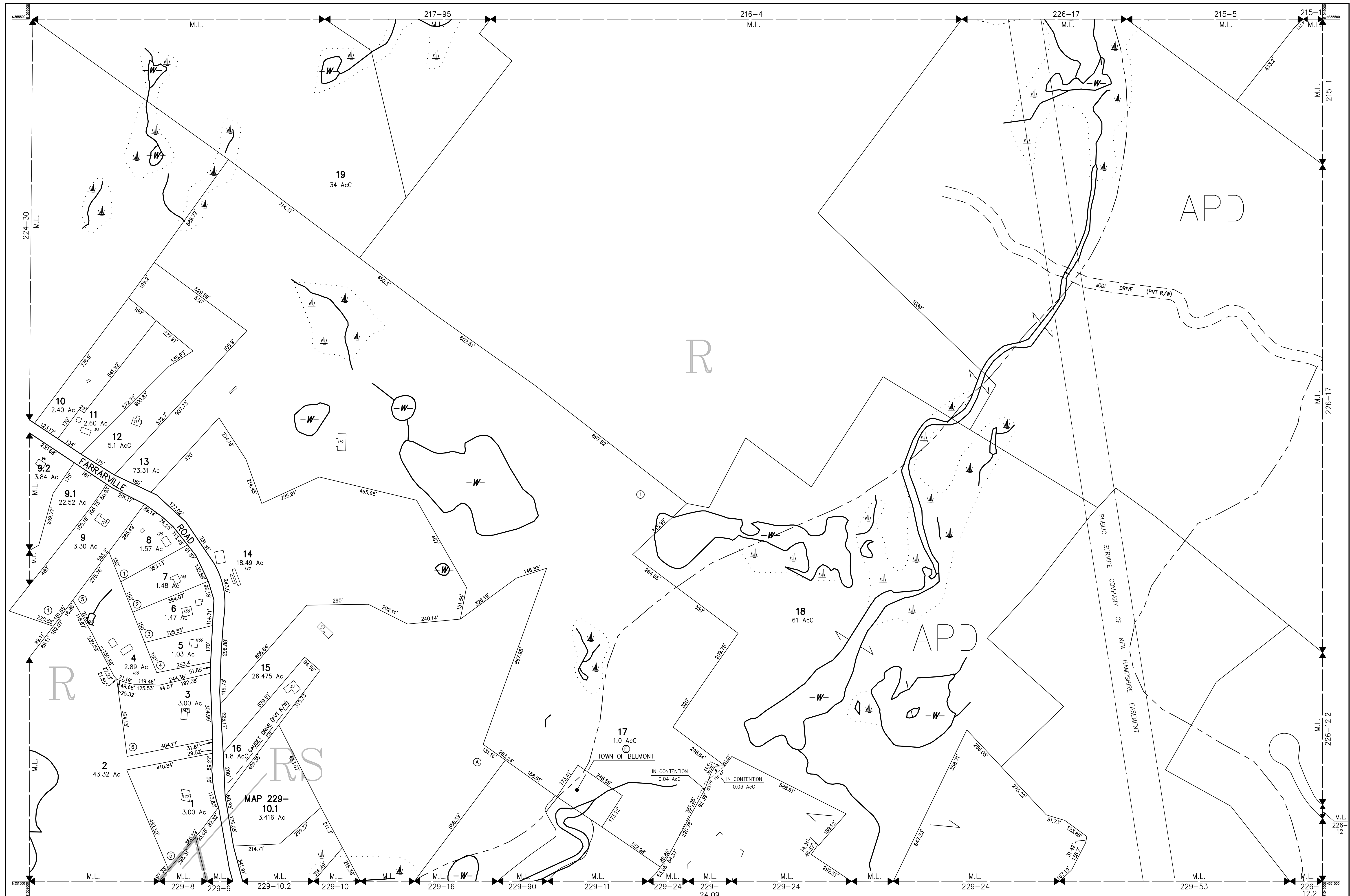
REVISOR TO: APRIL 1, 2022

PROPERTY MAPS

BELMONT

NEW HAMPSHIRE

INDEX	DIAGRAM	MAP NO.
218	217	216
223	225	224
231	230	229



THIS MAP IS FOR ASSESSMENT PURPOSES. IT IS NOT VALID FOR LEGAL DESCRIPTION OR CONVEYANCE.

THE HORIZONTAL DATUM IS THE NEW HAMPSHIRE STATE PLANE COORDINATE SYSTEM, NAD 83.

PHOTOGRAPHY DATE: APRIL 13, 1998

COMPLETION DATE: MAY 31, 2000

PRODUCED IN 2000 BY

CAI Technologies
Precision Mapping. Geospatial Solutions.

11 PLEASANT STREET, LITTLETON, NH 03561
800.322.4540 - WWW.CAI-TECH.COM

AREA SURVEYED	Ac
AREA CALCULATED	AcC
RECORD DIMENSION	100'
SCALED DIMENSION	100'S
MATCH LINE	M.L.
WATER	W

LEGEND

EXEMPT PROPERTY: (E)

SUBDIVISION LOT NO.: (2)

BUILDING/STREET NUMBER: (57)

RIGHT OF WAY/ACCESS: (R/W)

COMMON OWNERSHIP

PRIMARY STRUCTURE NOT LOCATED

WETLANDS: (W)

SCALE 1" = 200'

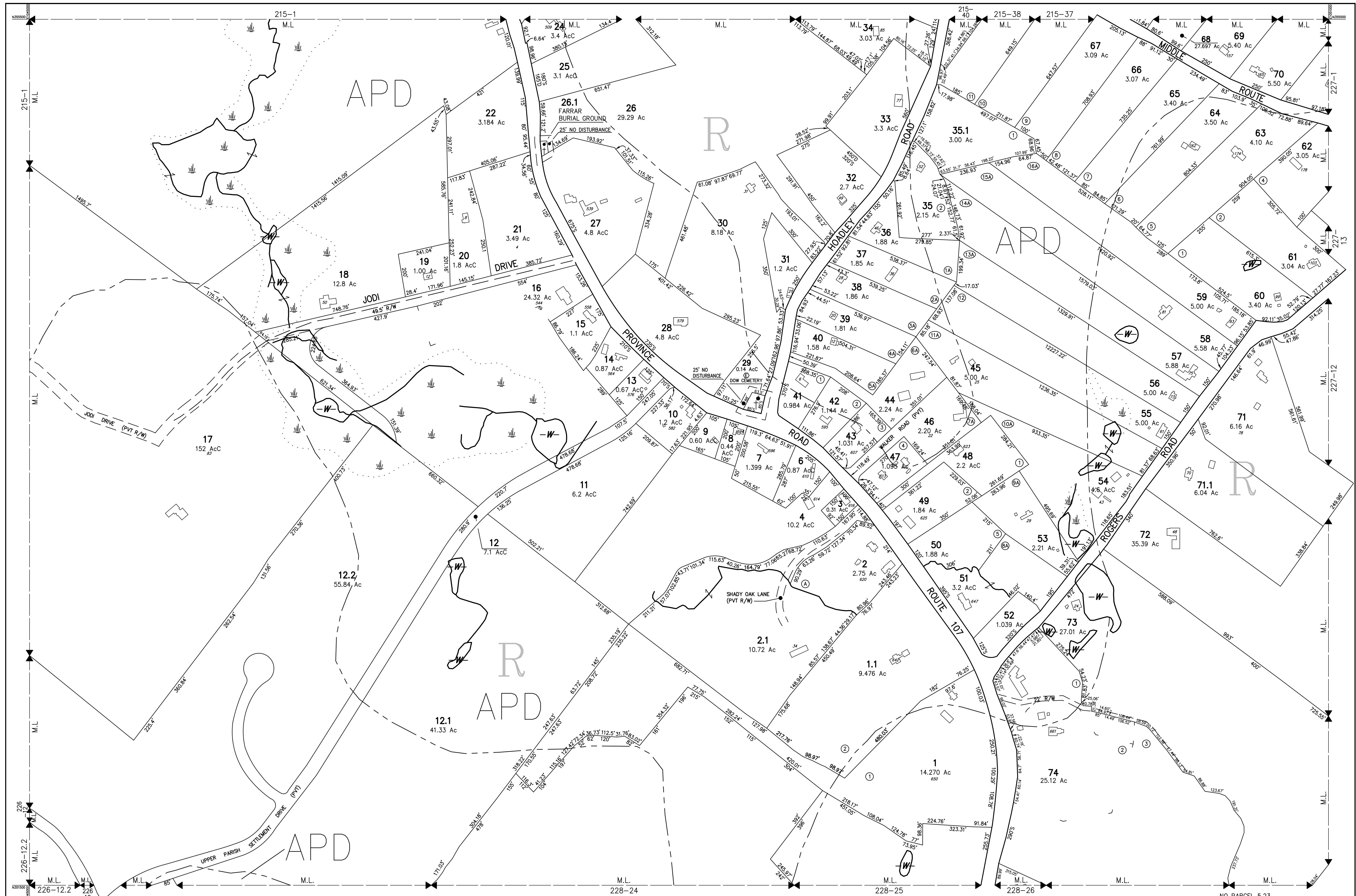
REVISD TO: APRIL 1, 2022

PROPERTY MAPS

BELMONT

NEW HAMPSHIRE

INDEX	DIAGRAM	MAP NO.
217	216	215
224	226	225
230	229	228



THIS MAP IS FOR ASSESSMENT PURPOSES. IT IS NOT VALID FOR LEGAL DESCRIPTION OR CONVEYANCE.

THE HORIZONTAL DATUM IS THE NEW HAMPSHIRE STATE PLANE COORDINATE SYSTEM, NAD 83.

PHOTOGRAPHY DATE: APRIL 13, 1998

COMPLETION DATE: MAY 31, 2000

PRODUCED IN 2000 BY

CAI Technologies
Precision Mapping. Geospatial Solutions.

11 PLEASANT STREET, LITTLETON, NH 03961
800.322.4540 - WWW.CAI-TECH.COM

AREA SURVEYED Ac

AREA CALCULATED Ac

RECORD DIMENSION 100'

SCALED DIMENSION 100'S

MATCH LINE M.L.

WATER W

LEGEND

EXEMPT PROPERTY (E)

SUBDIVISION LOT NO. (L)

BUILDING/STREET NUMBER (S)

RIGHT OF WAY/ACCESS R/W

COMMON OWNERSHIP (C)

PRIMARY STRUCTURE NOT LOCATED (P)

WETLANDS (W)

SCALE 1" = 200'

REVISOR TO : APRIL 1, 2022

PROPERTY MAPS

BELMONT

NEW HAMPSHIRE

INDEX DIAGRAM

216	215	214
225	226	227
229	228	

MAP NO. **226**



THIS MAP IS FOR ASSESSMENT PURPOSES. IT IS NOT VALID FOR LEGAL DESCRIPTION OR CONVEYANCE.

THE HORIZONTAL DATUM IS THE NEW HAMPSHIRE STATE PLANE COORDINATE SYSTEM, NAD 83.

PHOTOGRAPHY DATE: APRIL 13, 1998

COMPLETION DATE: MAY 31, 2000

PRODUCED IN 2000 BY

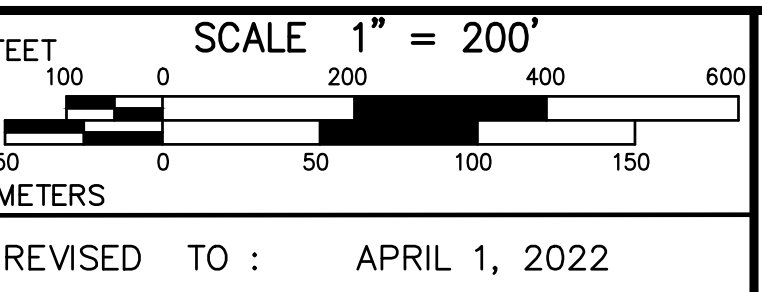
CAI Technologies
Precision Mapping. Geospatial Solutions.

11 PLEASANT STREET, LITTLETON, NH 03561
800.322.4540 - WWW.CAI-TECH.COM

AREA SURVEYED	Ac
AREA CALCULATED	AcC
RECORD DIMENSION	100'
SCALED DIMENSION	100'S
MATCH LINE	M.L.
WATER	

LEGEND

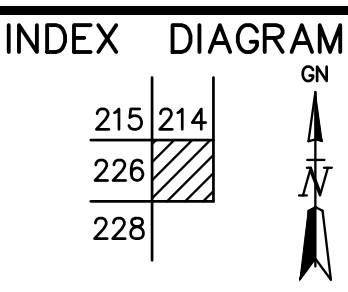
EXEMPT PROPERTY	
SUBDIVISION LOT NO.	
BUILDING/STREET NUMBER	
RIGHT OF WAY/ACCESS	
COMMON OWNERSHIP	
PRIMARY STRUCTURE NOT LOCATED	
WETLANDS	



PROPERTY MAPS

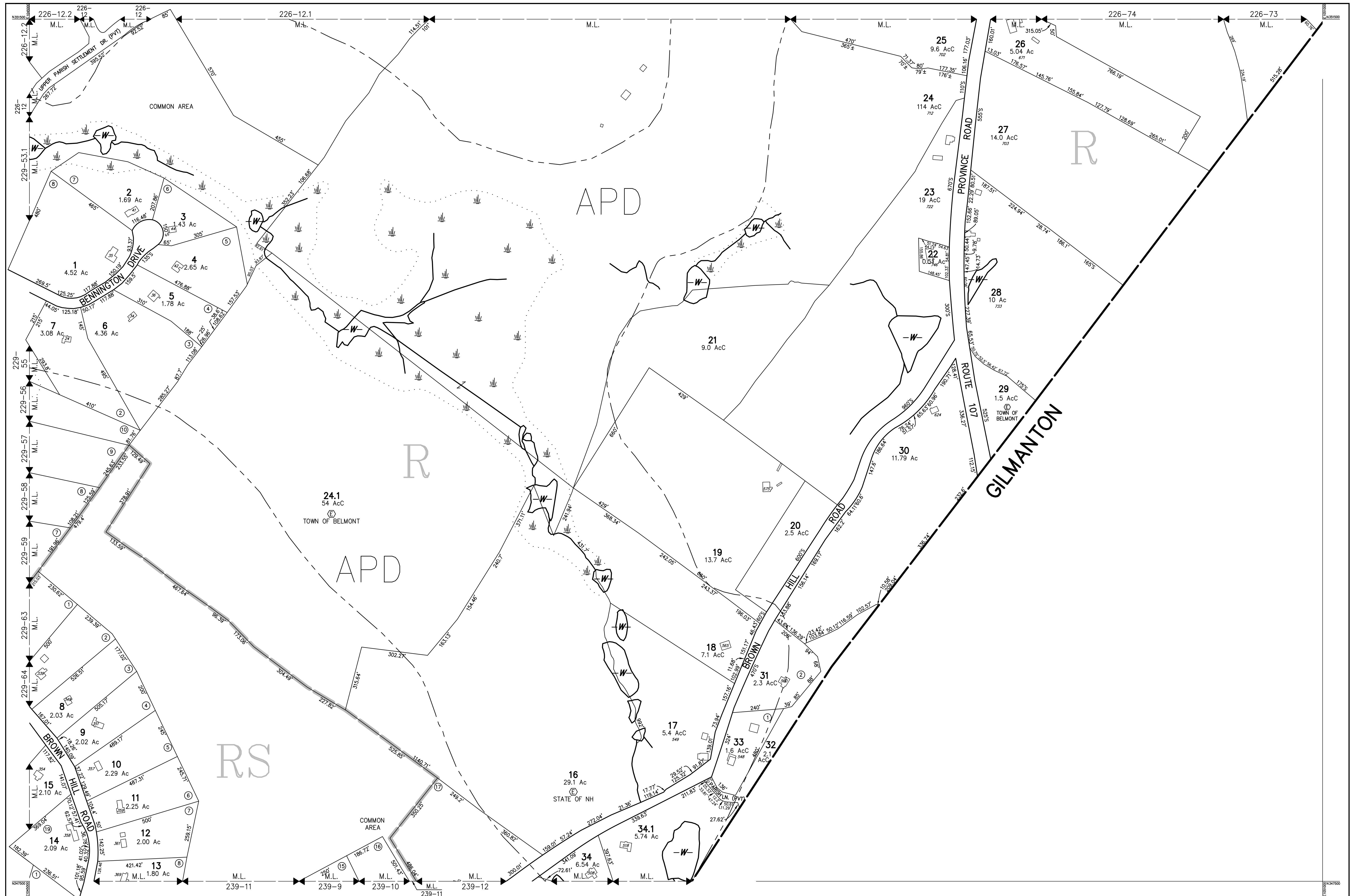
BELMONT

NEW HAMPSHIRE



MAP NO.

227



THIS MAP IS FOR ASSESSMENT PURPOSES. IT IS NOT VALID FOR LEGAL DESCRIPTION OR CONVEYANCE.

THE HORIZONTAL DATUM IS THE NEW HAMPSHIRE STATE PLANE COORDINATE SYSTEM, NAD 83.

PHOTOGRAPHY DATE: APRIL 13, 1998

COMPLETION DATE: MAY 31, 2000

PRODUCED IN 2000 BY

CAI Technologies
Precision Mapping. Geospatial Solutions.

11 PLEASANT STREET, LITTLETON, NH 03561
800.322.4540 - WWW.CAI-TECH.COM

AREA SURVEYED	Ac
AREA CALCULATED	Ac
RECORD DIMENSION	100'
SCALED DIMENSION	100'S
MATCH LINE	← M.L. →	
WATER	~~~~~	

LEGEND

EXEMPT PROPERTY	⊕
SUBDIVISION LOT NO.	②
BUILDING/STREET NUMBER	57
RIGHT OF WAY/ACCESS	— RW —
COMMON OWNERSHIP	△
PRIMARY STRUCTURE NOT LOCATED	□
WETLANDS	⊕

SCALE 1" = 200'

REVISOR TO: APRIL 1, 2022

PROPERTY MAPS

BELMONT

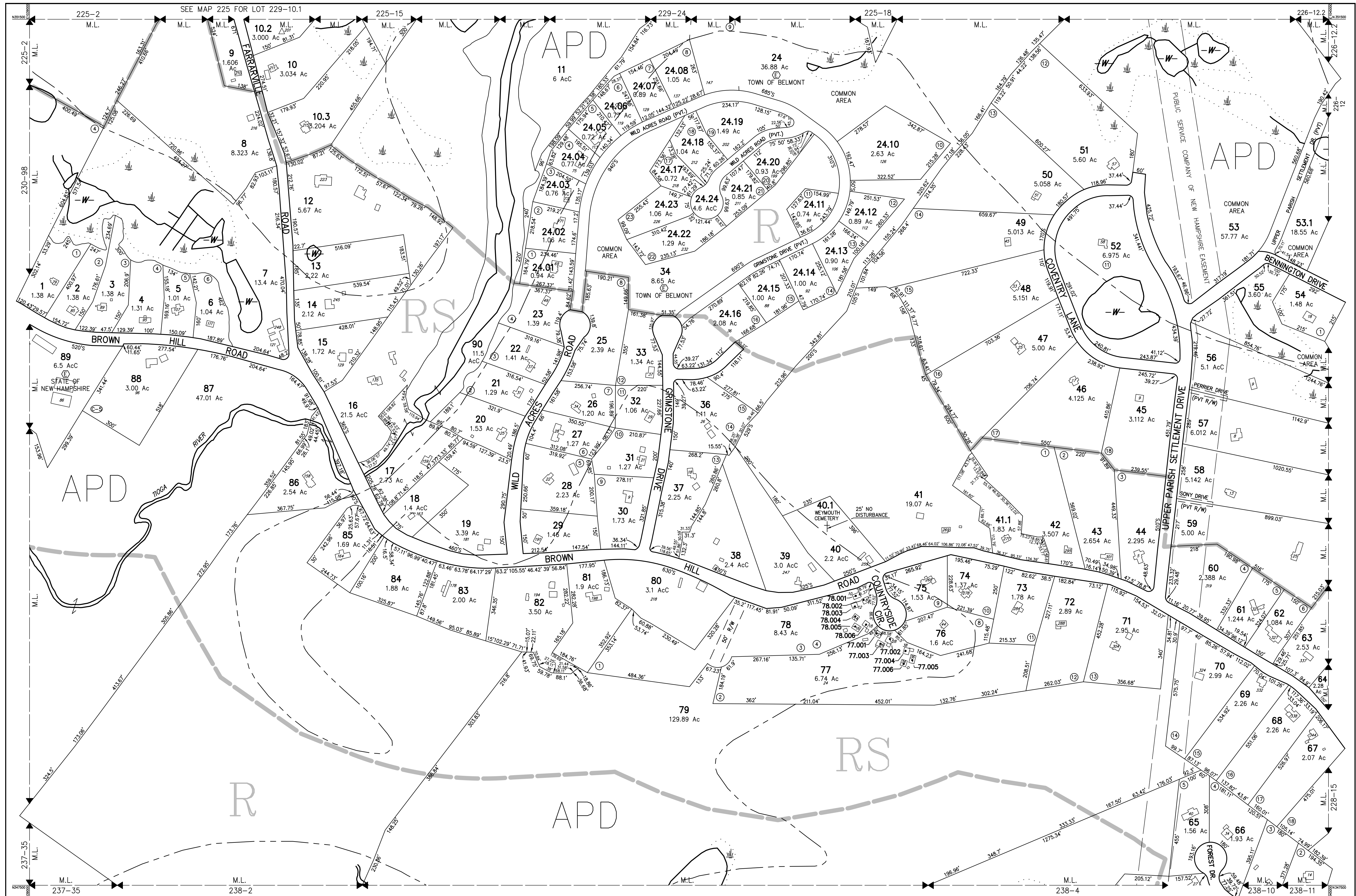
NEW HAMPSHIRE

INDEX DIAGRAM

225	226	227
229		
238	239	

MAP NO.

228



THIS MAP IS FOR ASSESSMENT PURPOSES. IT IS NOT VALID FOR LEGAL DESCRIPTION OR CONVEYANCE.

THE HORIZONTAL DATUM IS THE NEW HAMPSHIRE STATE PLANE COORDINATE SYSTEM, NAD 83.

PHOTOGRAPHY DATE: APRIL 13, 1998

COMPLETION DATE: MAY 31, 2000

PRODUCED IN 2000 BY

CAI Technologies
Precision Mapping. Geospatial Solutions.

11 PLEASANT STREET, LITTLETON, NH 03561
800.322.4540 - WWW.CAI-TECH.COM

AREA SURVEYED Ac

AREA CALCULATED AcC

RECORD DIMENSION 100'

SCALED DIMENSION 100'S

MATCH LINE M.L.

WATER W

LEGEND

EXEMPT PROPERTY (E)

SUBDIVISION LOT NO. (L)

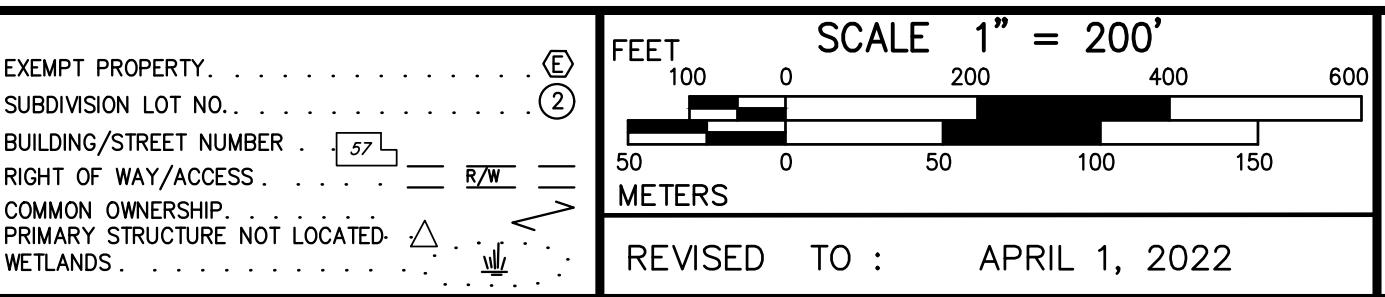
BUILDING/STREET NUMBER (S)

RIGHT OF WAY/ACCESS (RW)

COMMON OWNERSHIP (CO)

PRIMARY STRUCTURE NOT LOCATED (P)

WETLANDS (W)



PROPERTY MAPS

BELMONT

NEW HAMPSHIRE

INDEX DIAGRAM

224	225	226
230	228	
237	238	239

MAP NO. **229**



THIS MAP IS FOR ASSESSMENT PURPOSES. IT IS NOT VALID FOR LEGAL DESCRIPTION OR CONVEYANCE.

THE HORIZONTAL DATUM IS THE NEW HAMPSHIRE STATE PLANE COORDINATE SYSTEM, NAD 83.

PHOTOGRAPHY DATE: APRIL 13, 1998

COMPLETION DATE: MAY 31, 2000

PRODUCED IN 2000 BY

CAI Technologies
Precision Mapping. Geospatial Solutions.

11 PLEASANT STREET, LITTLETON, NH 03561
800.322.4540 - WWW.CAI-TECH.COM

AREA SURVEYED	Ac
AREA CALCULATED	Ac
RECORD DIMENSION	100'
SCALED DIMENSION	100'S
MATCH LINE	← M.L. →	
WATER	← W →	

LEGEND

EXEMPT PROPERTY: (E)

SUBDIVISION LOT NO.: (1-100)

BUILDING/STREET NUMBER: (57)

RIGHT OF WAY/ACCESS: (RW)

COMMON OWNERSHIP: (C)

PRIMARY STRUCTURE NOT LOCATED: (S)

WETLANDS: (W)

SCALE 1" = 200'

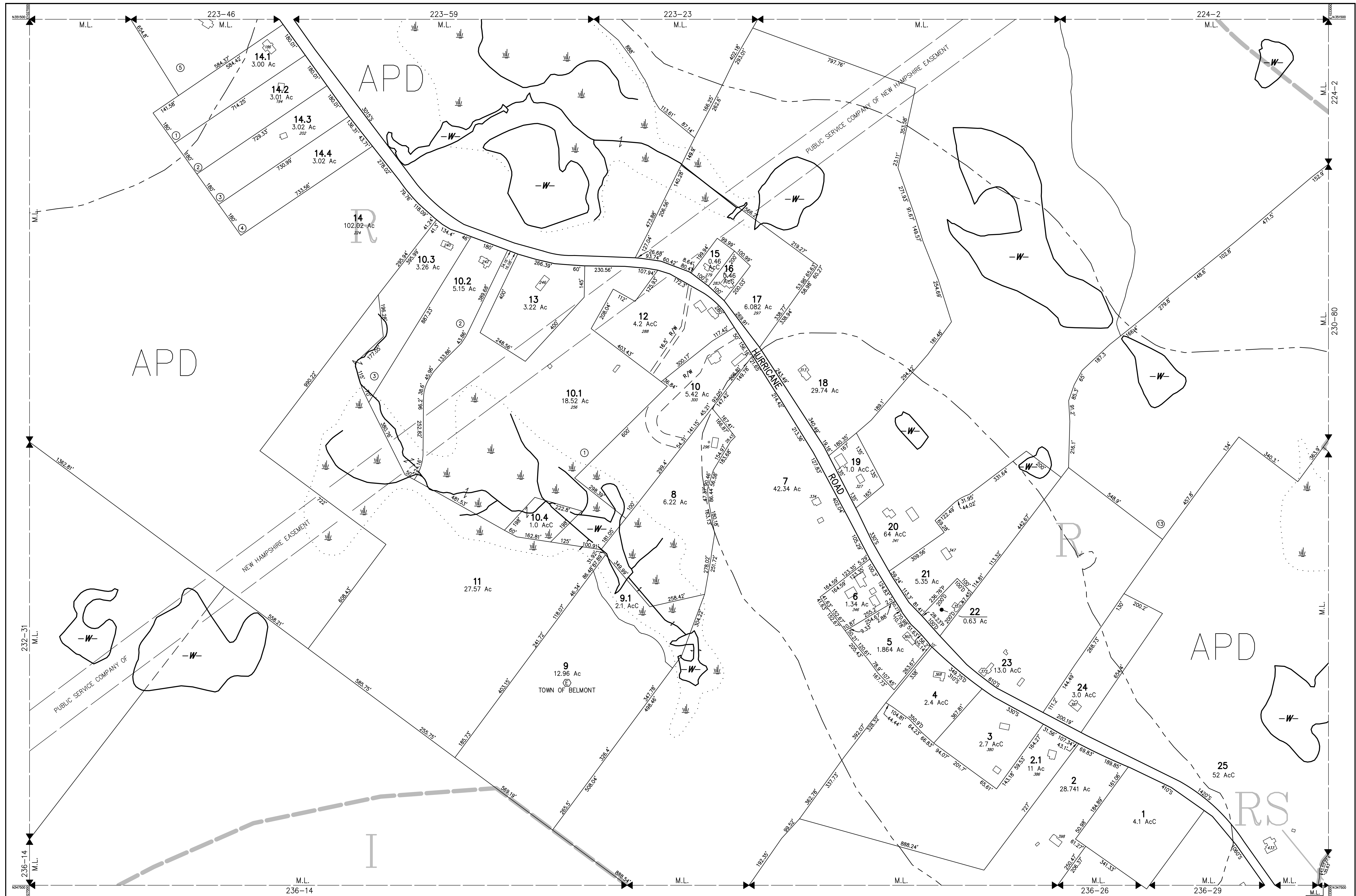
REVISOR TO: APRIL 1, 2022

PROPERTY MAPS

BELMONT

NEW HAMPSHIRE

INDEX	DIAGRAM	MAP NO.
223	224	225
231	229	230
236	237	238



THIS MAP IS FOR ASSESSMENT PURPOSES. IT IS NOT VALID FOR LEGAL DESCRIPTION OR CONVEYANCE.

THE HORIZONTAL DATUM IS THE NEW HAMPSHIRE STATE PLANE COORDINATE SYSTEM, NAD 83.

PHOTOGRAPHY DATE: APRIL 13, 1998

COMPLETION DATE: MAY 31, 2000

PRODUCED IN 2000 BY

CAI Technologies
Precision Mapping. Geospatial Solutions.

11 PLEASANT STREET, LITTLETON, NH 03561
800.322.4540 - WWW.CAI-TECH.COM

AREA SURVEYED Ac

AREA CALCULATED AcC

RECORD DIMENSION 100'

SCALED DIMENSION 100'S

MATCH LINE M.L.

WATER W

LEGEND

EXEMPT PROPERTY (E)

SUBDIVISION LOT NO. (L)

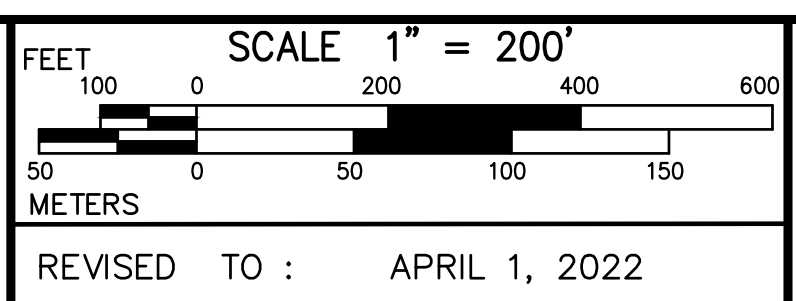
BUILDING/STREET NUMBER (S)

RIGHT OF WAY/ACCESS R/W

COMMON OWNERSHIP (C)

PRIMARY STRUCTURE NOT LOCATED (P)

WETLANDS (W)



PROPERTY MAPS

BELMONT

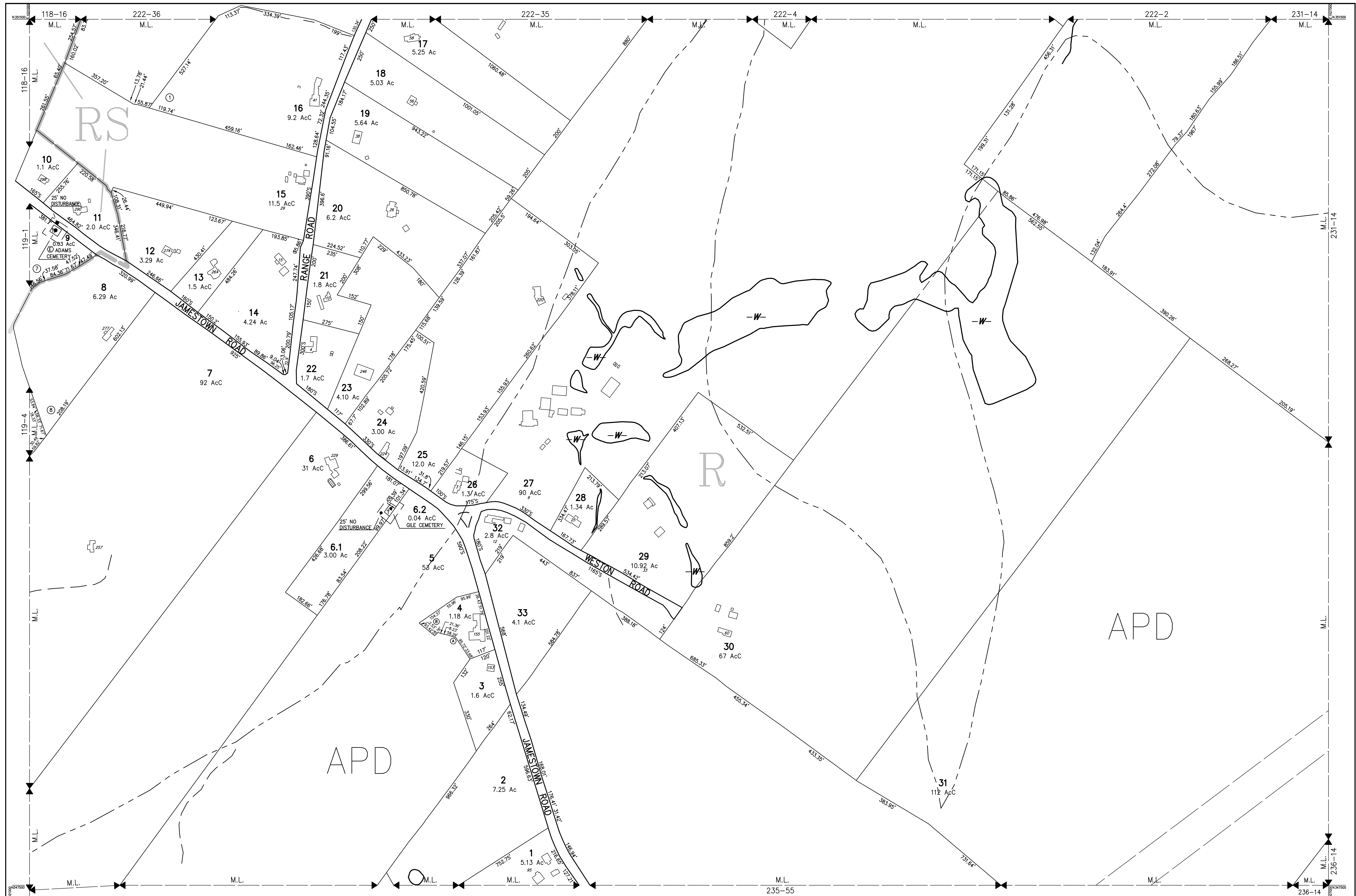
NEW HAMPSHIRE

INDEX DIAGRAM

222	223	224
232	230	
235	236	237

MAP NO.

231



THIS MAP IS FOR ASSESSMENT PURPOSES. IT IS NOT VALID FOR LEGAL DESCRIPTION OR CONVEYANCE.

THE HORIZONTAL DATUM IS THE NEW HAMPSHIRE STATE PLANE COORDINATE SYSTEM, NAD 83.

PHOTOGRAPHY DATE: APRIL 13, 1998

COMPLETION DATE: MAY 31, 2000

PRODUCED IN 2000 BY

CAI Technologies
Precision Mapping. Geospatial Solutions.

11 PLEASANT STREET, LITTLETON, NH 03561
800.322.4540 - WWW.CAI-TECH.COM

AREA SURVEYED Ac

AREA CALCULATED Ac

RECORD DIMENSION 100'

SCALED DIMENSION 100'S

MATCH LINE M.L.

WATER W

LEGEND

EXEMPT PROPERTY (E)

SUBDIVISION LOT NO. (L)

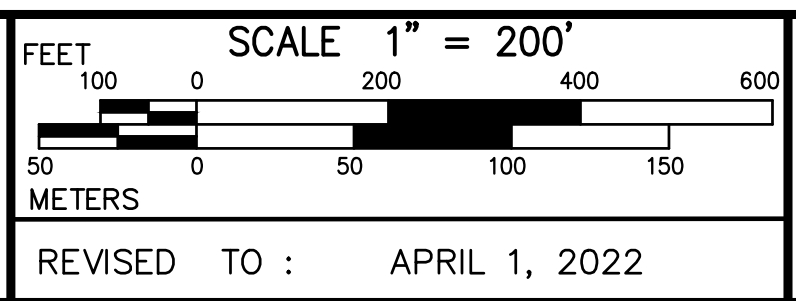
BUILDING/STREET NUMBER (S)

RIGHT OF WAY/ACCESS (RW)

COMMON OWNERSHIP (CO)

PRIMARY STRUCTURE NOT LOCATED (P)

WETLANDS (W)



PROPERTY MAPS

BELMONT

NEW HAMPSHIRE

INDEX	DIAGRAM	GN
118	222	223
119	231	
120	236	
234	235	236

MAP NO.

232



THIS MAP IS FOR ASSESSMENT PURPOSES. IT IS NOT VALID FOR LEGAL DESCRIPTION OR CONVEYANCE.

THE HORIZONTAL DATUM IS THE NEW HAMPSHIRE STATE PLANE COORDINATE SYSTEM, NAD 83.

PHOTOGRAPHY DATE: APRIL 13, 1998

COMPLETION DATE: MAY 31, 2000

PRODUCED IN 2000 BY

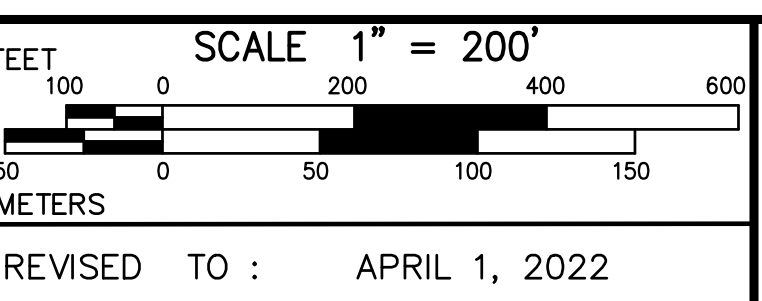
CAI Technologies
Precision Mapping. Geospatial Solutions.

11 PLEASANT STREET, LITTLETON, NH 03561
800.322.4540 - WWW.CAI-TECH.COM

AREA SURVEYED	Ac
AREA CALCULATED	AcC
RECORD DIMENSION	100'
SCALED DIMENSION	100'S
MATCH LINE	M.L.
WATER	W

LEGEND

EXEMPT PROPERTY	Ⓢ
SUBDIVISION LOT NO.	Ⓣ
BUILDING/STREET NUMBER	57'
RIGHT OF WAY/ACCESS	87'
COMMON OWNERSHIP	△
PRIMARY STRUCTURE NOT LOCATED	△
WETLANDS	W



PROPERTY MAPS

BELMONT

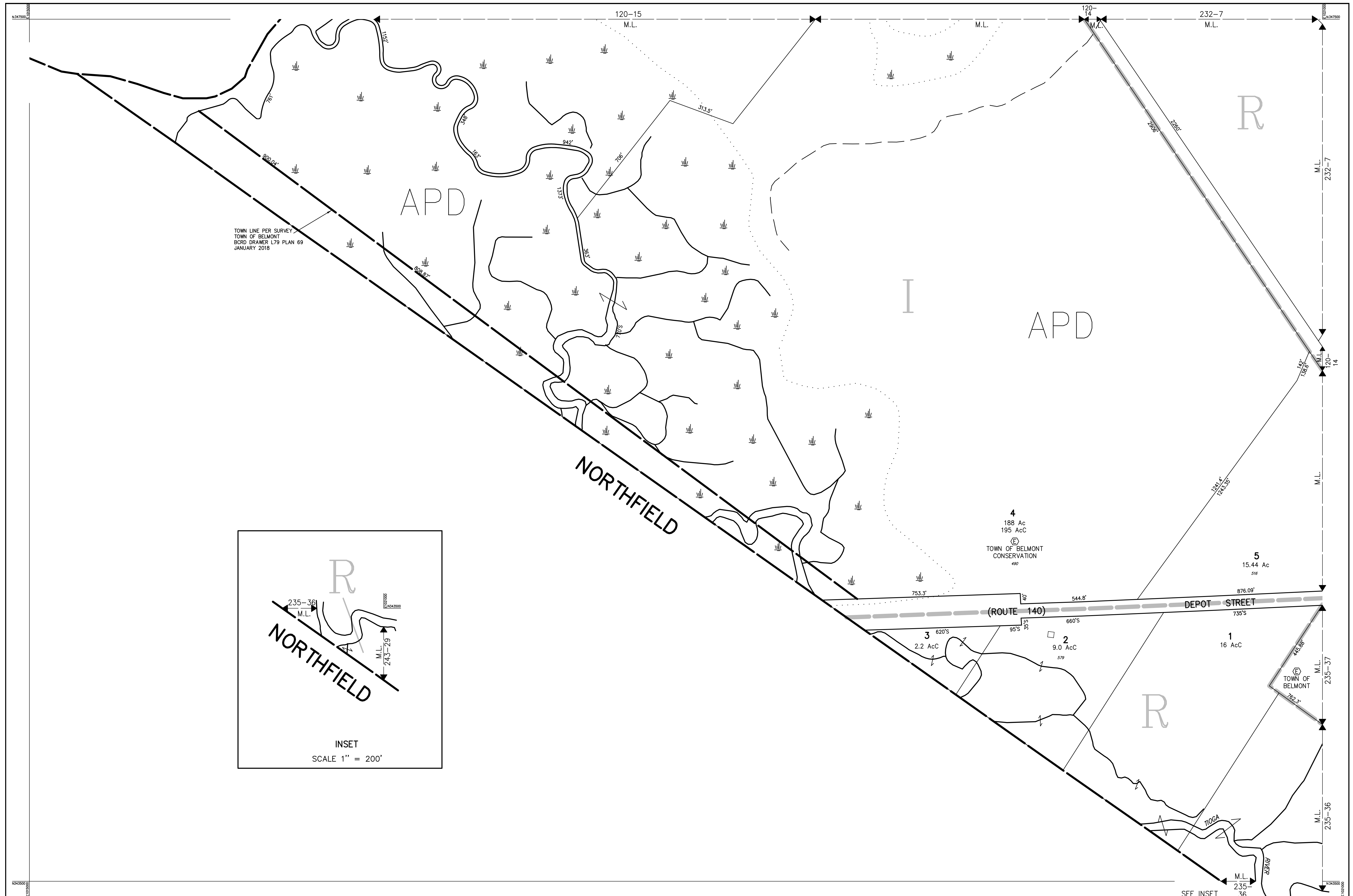
NEW HAMPSHIRE

INDEX DIAGRAM

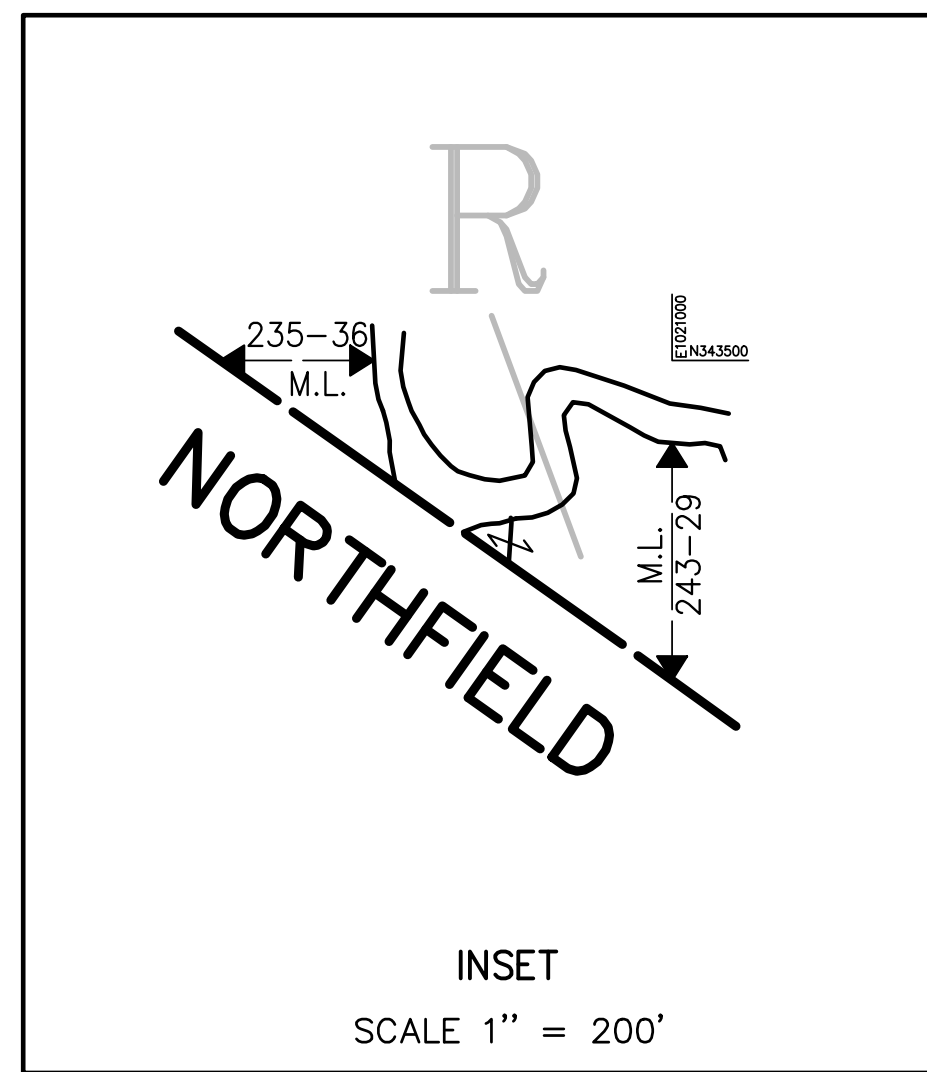
222	222
232	232
234	235

MAP NO.

233



TOWN LINE PER SURVEY
TOWN OF BELMONT
BCRD DRAWER L79 PLAN 69
JANUARY 2018



THIS MAP IS FOR ASSESSMENT PURPOSES. IT IS NOT VALID FOR LEGAL DESCRIPTION OR CONVEYANCE.
THE HORIZONTAL DATUM IS THE NEW HAMPSHIRE STATE PLANE COORDINATE SYSTEM, NAD 83.
PHOTOGRAPHY DATE: APRIL 13, 1998
COMPLETION DATE: MAY 31, 2000

PRODUCED IN 2000 BY

11 PLEASANT STREET, LITTLETON, NH 03561
800.322.4540 - WWW.CAI-TECH.COM

AREA SURVEYED	Ac
AREA CALCULATED	AcC
RECORD DIMENSION	100'
SCALED DIMENSION	100'S
MATCH LINE	M.L.
WATER	W

LEGEND

EXEMPT PROPERTY	Ⓢ
SUBDIVISION LOT NO.	②
BUILDING/STREET NUMBER	57
RIGHT OF WAY/ACCESS	R/W
COMMON OWNERSHIP	△
PRIMARY STRUCTURE NOT LOCATED	△
WETLANDS	W

SCALE 1" = 200'

REVISIED TO: APRIL 1, 2022

PROPERTY MAPS
BELMONT
NEW HAMPSHIRE

INDEX DIAGRAM

MAP NO.
234



THIS MAP IS FOR ASSESSMENT PURPOSES. IT IS NOT VALID FOR LEGAL DESCRIPTION OR CONVEYANCE.

THE HORIZONTAL DATUM IS THE NEW HAMPSHIRE STATE PLANE COORDINATE SYSTEM, NAD 83.

PHOTOGRAPHY DATE: APRIL 13, 1998

COMPLETION DATE: MAY 31, 2000

PRODUCED IN 2000 BY

CAI Technologies
Precision Mapping. Geospatial Solutions.

11 PLEASANT STREET, LITTLETON, NH 03061
800.322.4540 - WWW.CAI-TECH.COM

AREA SURVEYED	Ac
AREA CALCULATED	Ac
RECORD DIMENSION	100'
SCALED DIMENSION	100'S
MATCH LINE	← M.L. →	
WATER	← W →	

LEGEND

EXEMPT PROPERTY: (E)

SUBDIVISION LOT NO.: (2)

BUILDING/STREET NUMBER: (57)

RIGHT OF WAY/ACCESS: (RW)

COMMON OWNERSHIP: (CO)

PRIMARY STRUCTURE NOT LOCATED: (S)

WETLANDS: (W)

SCALE 1" = 200'

REVISOR TO: APRIL 1, 2022

NO PARCEL 38

PROPERTY MAPS

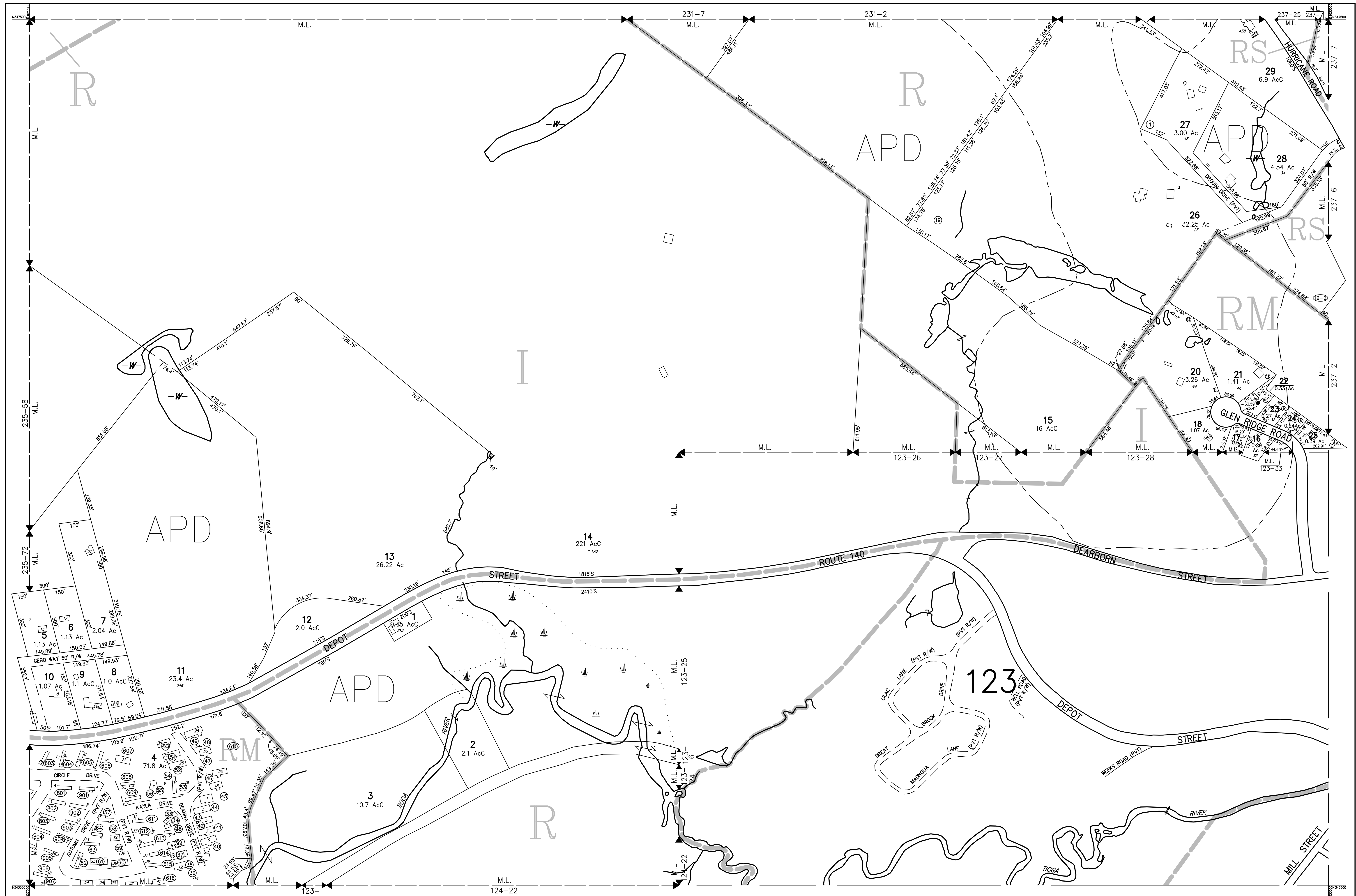
BELMONT

NEW HAMPSHIRE

INDEX DIAGRAM

120	232	231
234	236	
243	242	

MAP NO. **235**



THIS MAP IS FOR ASSESSMENT PURPOSES. IT IS NOT VALID FOR LEGAL DESCRIPTION OR CONVEYANCE.

THE HORIZONTAL DATUM IS THE NEW HAMPSHIRE STATE PLANE COORDINATE SYSTEM, NAD 83.

PHOTOGRAPHY DATE: APRIL 13, 1998

COMPLETION DATE: MAY 31, 2000

PRODUCED IN 2000 BY

CAI Technologies
Precision Mapping. Geospatial Solutions.

11 PLEASANT STREET, LITTLETON, NH 03561
800.322.4540 - WWW.CAI-TECH.COM

AREA SURVEYED Ac

AREA CALCULATED Ac

RECORD DIMENSION 100'

SCALED DIMENSION 100'S

MATCH LINE M.L.

WATER

LEGEND

EXEMPT PROPERTY

SUBDIVISION LOT NO.

BUILDING/STREET NUMBER

RIGHT OF WAY/ACCESS

COMMON OWNERSHIP

PRIMARY STRUCTURE NOT LOCATED

WETLANDS

SCALE 1" = 200'

REVISD TO : APRIL 1, 2022

PROPERTY MAPS

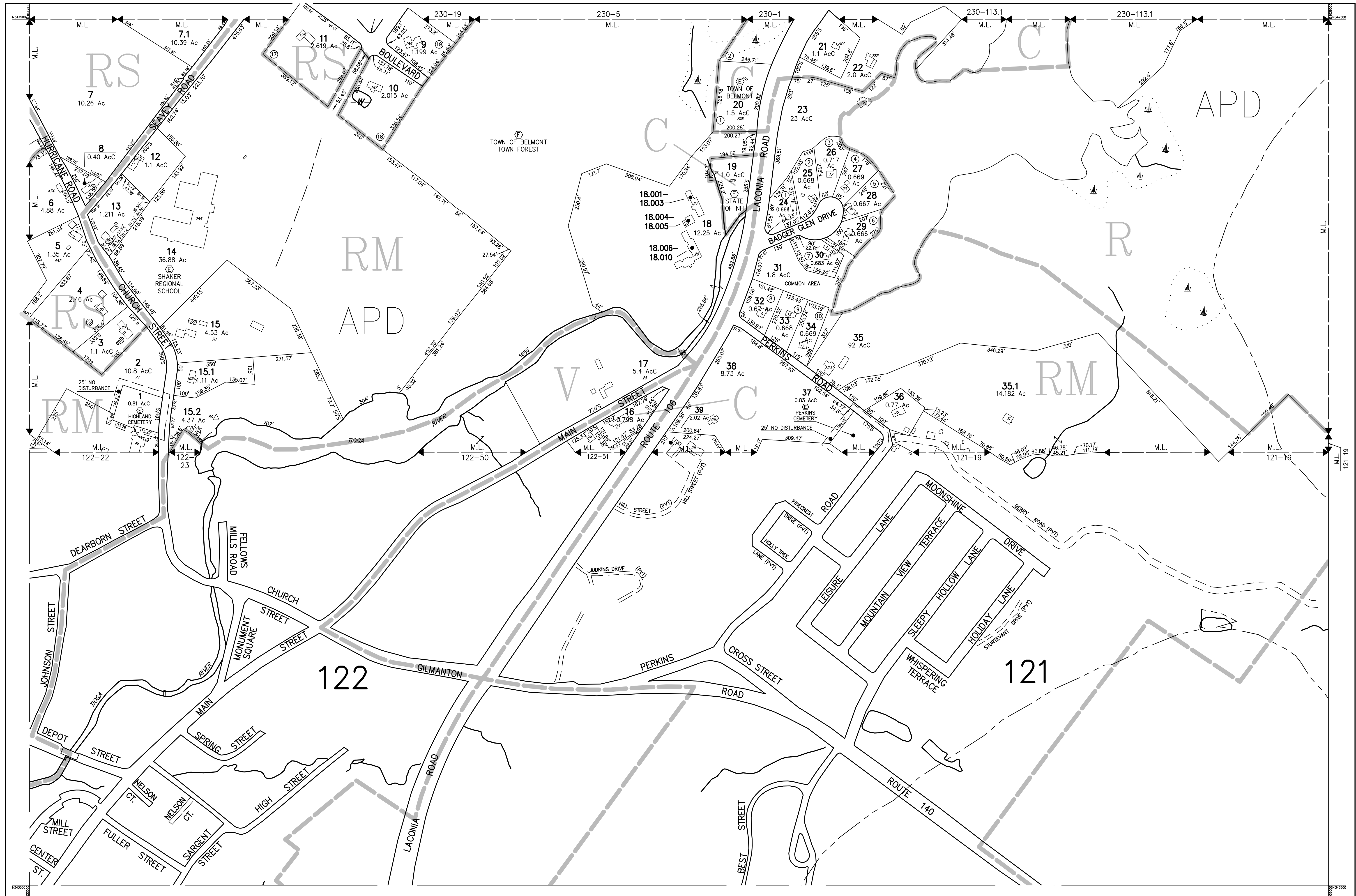
BELMONT

NEW HAMPSHIRE

INDEX DIAGRAM

232	231	230
235	121	237
243	124	125

MAP NO. **236**



THIS MAP IS FOR ASSESSMENT PURPOSES. IT IS NOT VALID FOR LEGAL DESCRIPTION OR CONVEYANCE.

THE HORIZONTAL DATUM IS THE NEW HAMPSHIRE STATE PLANE COORDINATE SYSTEM, NAD 83.

PHOTOGRAPHY DATE: APRIL 13, 1998

COMPLETION DATE: MAY 31, 2000

PRODUCED IN 2000 BY

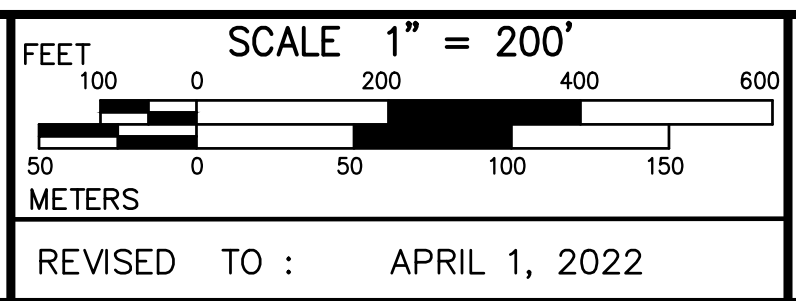
CAI Technologies
Precision Mapping. Geospatial Solutions.

11 PLEASANT STREET, LITTLETON, NH 03061
800.322.4540 - WWW.CAI-TECH.COM

AREA SURVEYED	Ac
AREA CALCULATED	Ac
RECORD DIMENSION	100'
SCALED DIMENSION	100'S
MATCH LINE	M.L.
WATER	

LEGEND

- EXEMPT PROPERTY
- SUBDIVISION LOT NO.
- BUILDING/STREET NUMBER
- RIGHT OF WAY/ACCESS
- COMMON OWNERSHIP
- PRIMARY STRUCTURE NOT LOCATED
- WETLANDS



PROPERTY MAPS

BELMONT

NEW HAMPSHIRE

INDEX DIAGRAM

231	230	229
236	237	238
123	122	124
124	123	124

MAP NO.

237



THIS MAP IS FOR ASSESSMENT PURPOSES. IT IS NOT VALID FOR LEGAL DESCRIPTION OR CONVEYANCE.

THE HORIZONTAL DATUM IS THE NEW HAMPSHIRE STATE PLANE COORDINATE SYSTEM, NAD 83.

PHOTOGRAPHY DATE: APRIL 13, 1998

COMPLETION DATE: MAY 31, 2000

PRODUCED IN 2000 BY

CAI Technologies
Precision Mapping. Geospatial Solutions.

11 PLEASANT STREET, LITTLETON, NH 03561
800.322.4540 - WWW.CAI-TECH.COM

AREA SURVEYED	Ac
AREA CALCULATED	Ac
RECORD DIMENSION	100'
SCALED DIMENSION	100'S
MATCH LINE	M.L.
WATER	W

LEGEND

EXEMPT PROPERTY: (E)

SUBDIVISION LOT NO.: (2)

BUILDING/STREET NUMBER: (57)

RIGHT OF WAY/ACCESS: (RW)

COMMON OWNERSHIP: (C)

PRIMARY STRUCTURE NOT LOCATED: (S)

WETLANDS: (W)

SCALE 1" = 200'

REVISOR TO: APRIL 1, 2022

PROPERTY MAPS

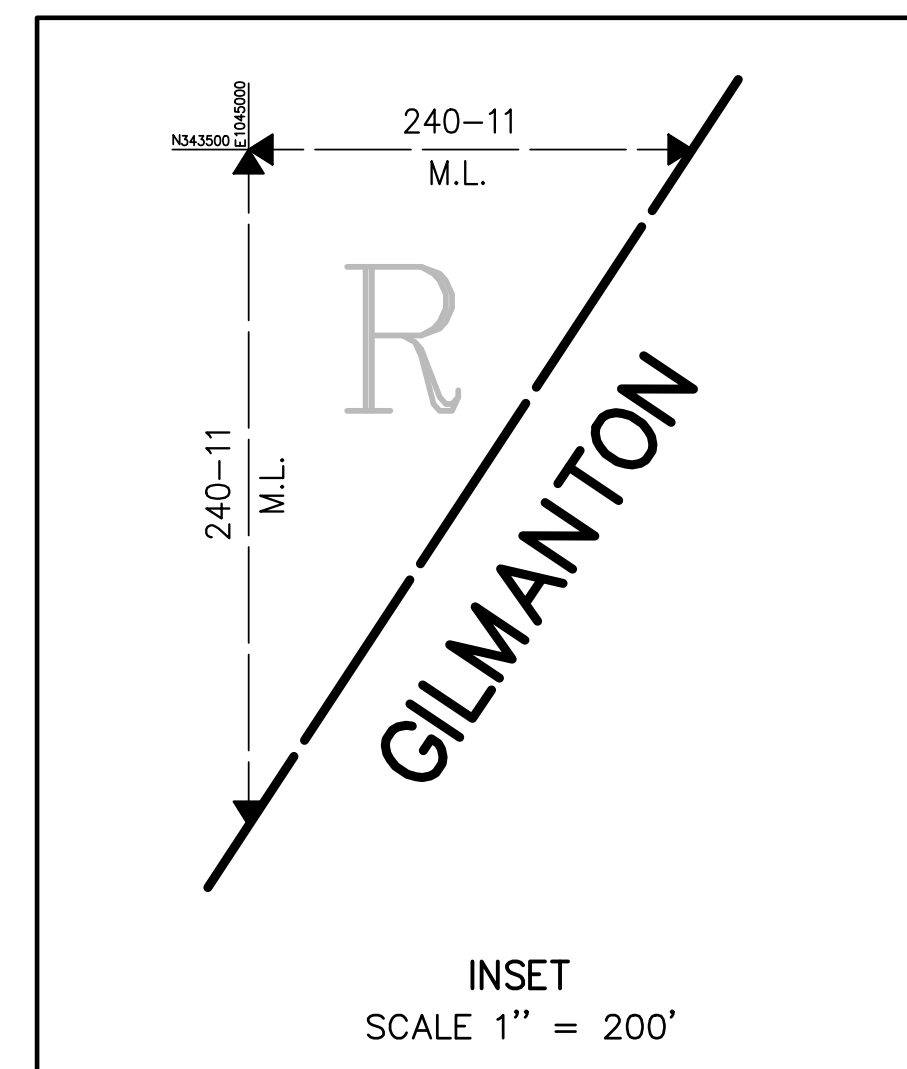
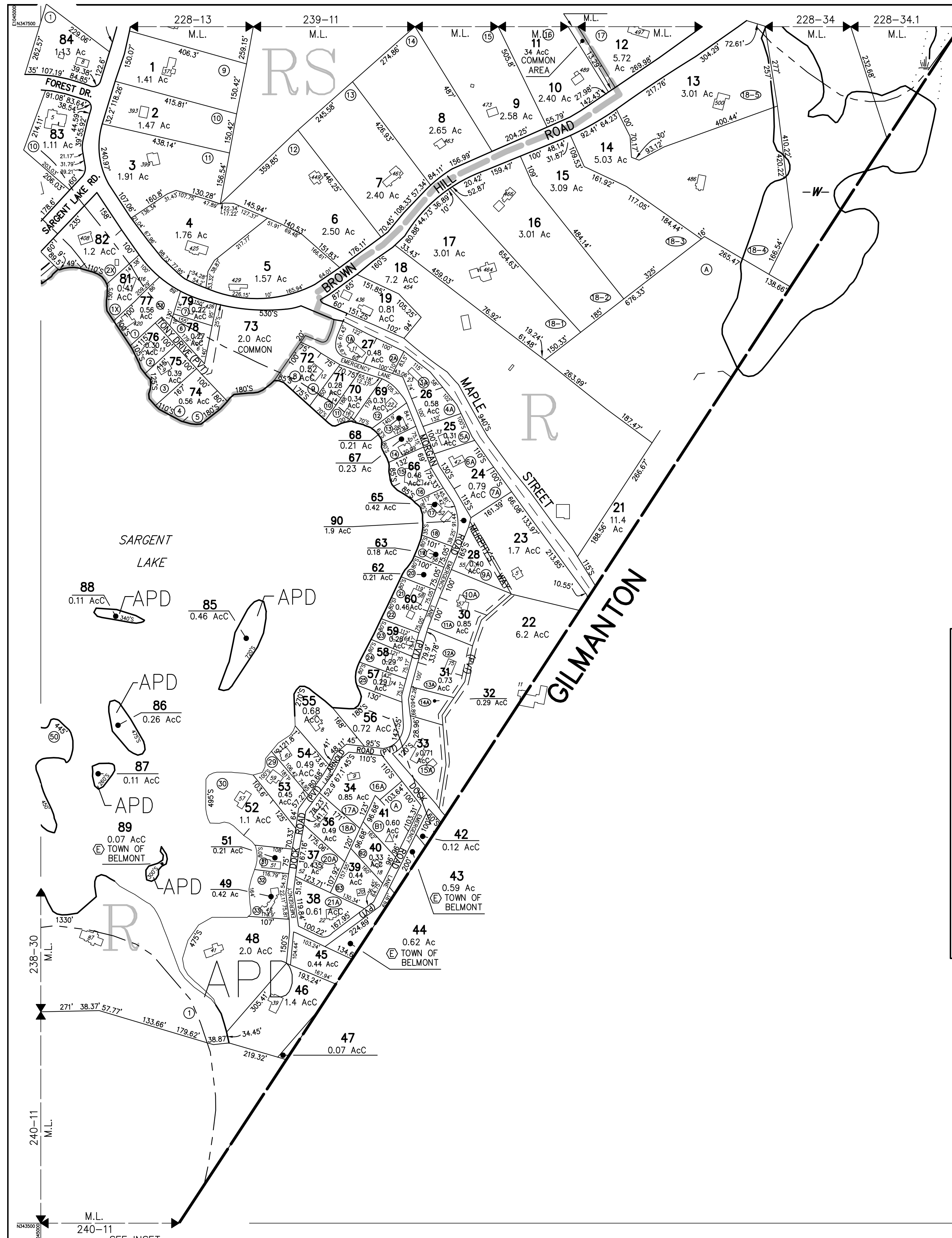
BELMONT

NEW HAMPSHIRE

INDEX DIAGRAM

230	229	228
237	237	239
121		
241	240	

MAP NO. 238



NO PARCEL 20,29,35,50,64,80

THIS MAP IS FOR ASSESSMENT PURPOSES. IT IS NOT VALID FOR LEGAL DESCRIPTION OR CONVEYANCE.

THE HORIZONTAL DATUM IS THE NEW HAMPSHIRE STATE PLANE COORDINATE SYSTEM, NAD 83.

PHOTOGRAPHY DATE: APRIL 13, 1998

COMPLETION DATE: MAY 31, 2000

PRODUCED IN 2000 BY

CAI Technologies
Precision Mapping. Geospatial Solutions.

11 PLEASANT STREET, LITTLETON, NH 03561
800.322.4540 - WWW.CAI-TECH.COM

AREA SURVEYED Ac

AREA CALCULATED AcC

RECORD DIMENSION 100'

SCALED DIMENSION 100'S

MATCH LINE M.L.

WATER W

LEGEND

EXEMPT PROPERTY (E)

SUBDIVISION LOT NO. (2)

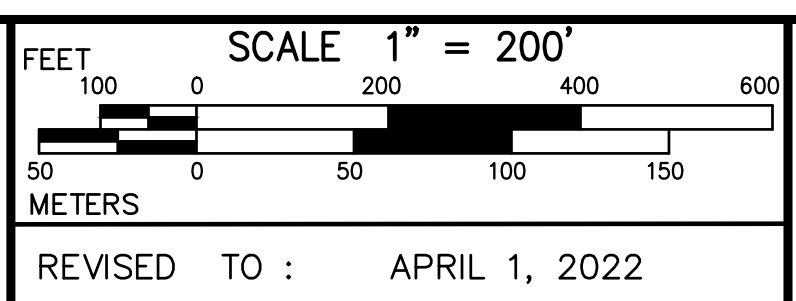
BUILDING/STREET NUMBER (57)

RIGHT OF WAY/ACCESS (RW)

COMMON OWNERSHIP (C)

PRIMARY STRUCTURE NOT LOCATED (X)

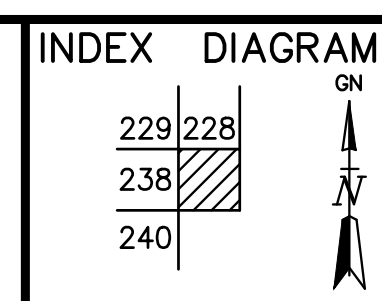
WETLANDS (W)



PROPERTY MAPS

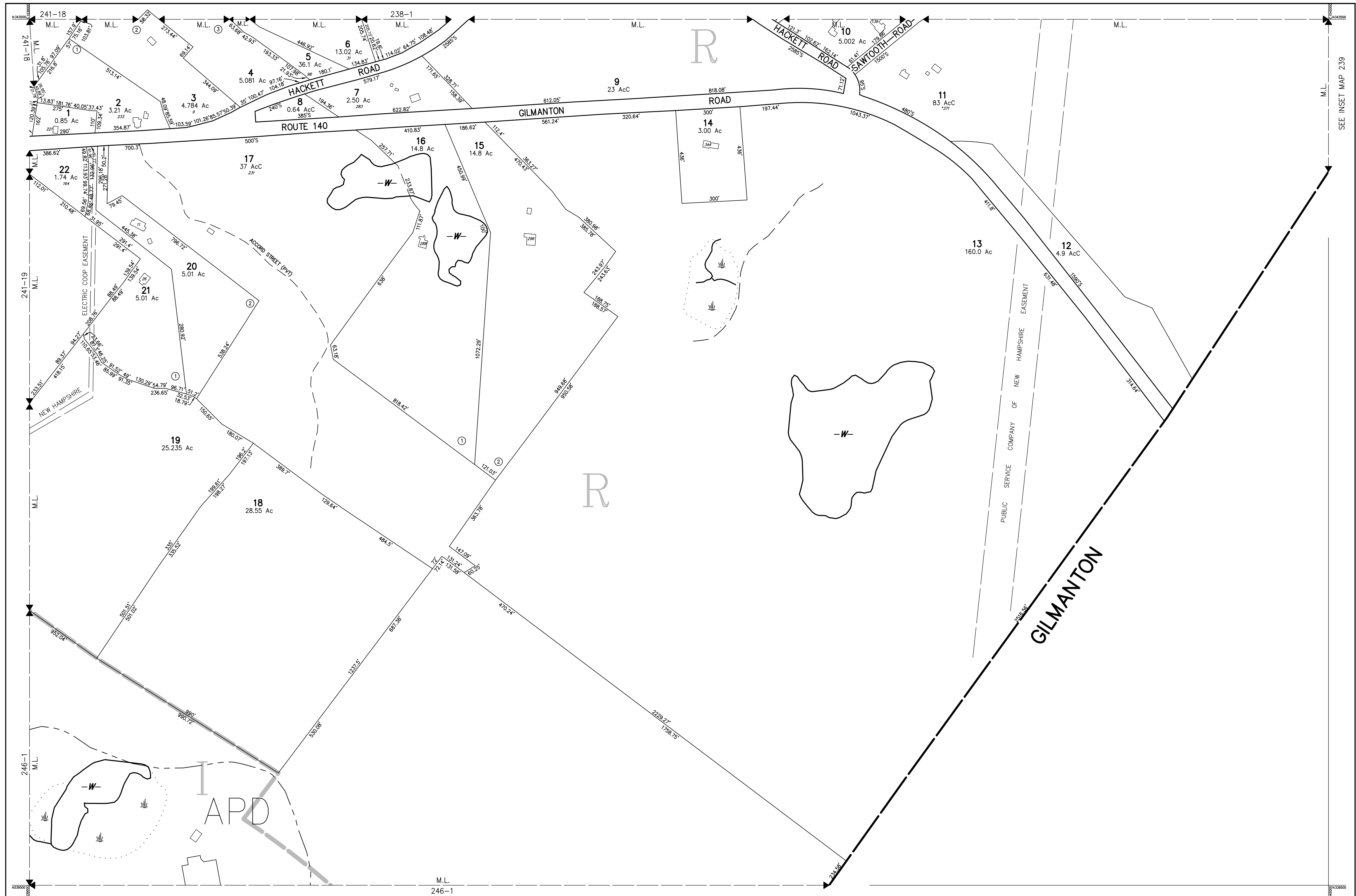
BELMONT

NEW HAMPSHIRE



MAP NO.

239



THIS MAP IS FOR ASSESSMENT PURPOSES. IT IS NOT VALID FOR LEGAL DESCRIPTION OR CONVEYANCE.

THE HORIZONTAL DATUM IS THE NEW HAMPSHIRE STATE PLANE COORDINATE SYSTEM, NAD 83.

PHOTOGRAPHY DATE: APRIL 13, 1998

COMPLETION DATE: MAY 31, 2000

PRODUCED IN 2000 BY

CAI Technologies
Precision Mapping. Geospatial Solutions.

11 PLEASANT STREET, LITTLETON, NH 03561
800.322.4540 - WWW.CAI-TECH.COM

AREA SURVEYED Ac

AREA CALCULATED AcC

RECORD DIMENSION 100'

SCALED DIMENSION 100'S

MATCH LINE M.L.

WATER W

LEGEND

EXEMPT PROPERTY (E)

SUBDIVISION LOT NO. (L)

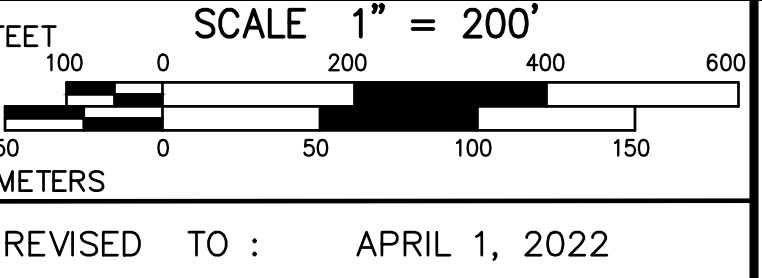
BUILDING/STREET NUMBER (S)

RIGHT OF WAY/ACCESS (R)

COMMON OWNERSHIP (C)

PRIMARY STRUCTURE NOT LOCATED (P)

WETLANDS (W)



PROPERTY MAPS

BELMONT

NEW HAMPSHIRE

INDEX DIAGRAM

121	238	239
241		
245	246	

MAP NO.

240

SEE INSET MAP 239



THIS MAP IS FOR ASSESSMENT PURPOSES. IT IS NOT VALID FOR LEGAL DESCRIPTION OR CONVEYANCE.

THE HORIZONTAL DATUM IS THE NEW HAMPSHIRE STATE PLANE COORDINATE SYSTEM, NAD 83.

PHOTOGRAPHY DATE: APRIL 13, 1998

COMPLETION DATE: MAY 31, 2000

PRODUCED IN 2000 BY

CAI Technologies
Precision Mapping. Geospatial Solutions.

11 PLEASANT STREET, LITTLETON, NH 03561
800.322.4540 - WWW.CAI-TECH.COM

AREA SURVEYED	Ac
AREA CALCULATED	AcC
RECORD DIMENSION	100'
SCALED DIMENSION	100'S
MATCH LINE	M.L.
WATER	W

LEGEND

EXEMPT PROPERTY: (E)

SUBDIVISION LOT NO.: (2)

BUILDING/STREET NUMBER: (57)

RIGHT OF WAY/ACCESS: (RW)

COMMON OWNERSHIP: (CO)

PRIMARY STRUCTURE NOT LOCATED: (S)

WETLANDS: (W)

SCALE 1" = 200'

FEET: 0 100 200 400 600

METERS: 0 50 100 150

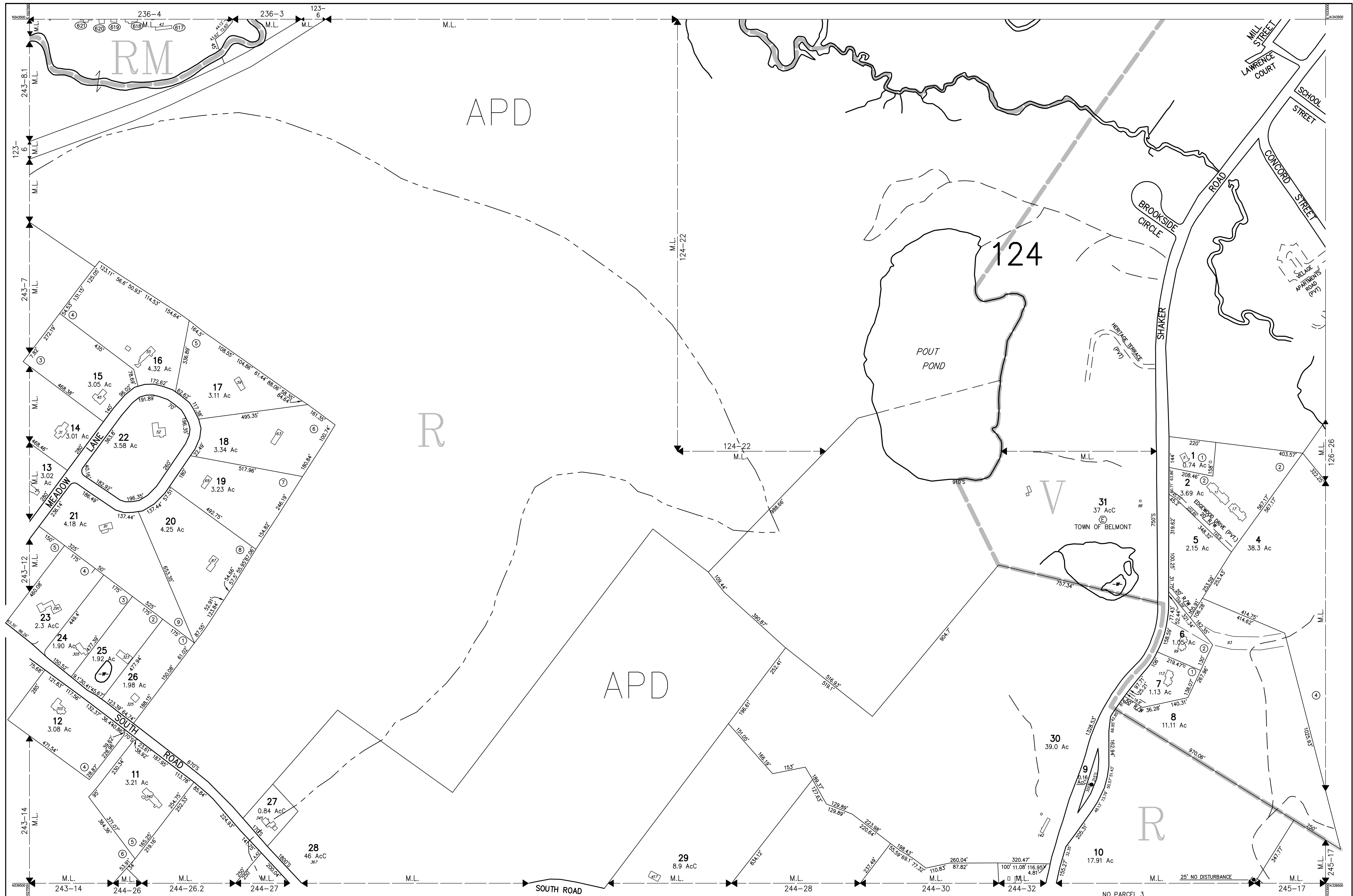
REVISED TO: APRIL 1, 2022

PROPERTY MAPS

BELMONT

NEW HAMPSHIRE

INDEX	DIAGRAM	MAP NO.
123 122 121 238	GN	241
125 240		
126 244 245 246		



THIS MAP IS FOR ASSESSMENT PURPOSES. IT IS NOT VALID FOR LEGAL DESCRIPTION OR CONVEYANCE.

THE HORIZONTAL DATUM IS THE NEW HAMPSHIRE STATE PLANE COORDINATE SYSTEM, NAD 83.

PHOTOGRAPHY DATE: APRIL 13, 1998

COMPLETION DATE: MAY 31, 2000

PRODUCED IN 2000 BY

CAI Technologies
Precision Mapping. Geospatial Solutions.

11 PLEASANT STREET, LITTLETON, NH 03561
800.322.4540 - WWW.CAI-TECH.COM

AREA SURVEYED Ac

AREA CALCULATED Ac

RECORD DIMENSION 100'

SCALED DIMENSION 100'S

MATCH LINE M.L.

WATER

LEGEND

EXEMPT PROPERTY

SUBDIVISION LOT NO.

BUILDING/STREET NUMBER

RIGHT OF WAY/ACCESS

COMMON OWNERSHIP

PRIMARY STRUCTURE NOT LOCATED

WETLANDS

SCALE 1" = 200'

REVISOR TO: APRIL 1, 2022

PROPERTY MAPS

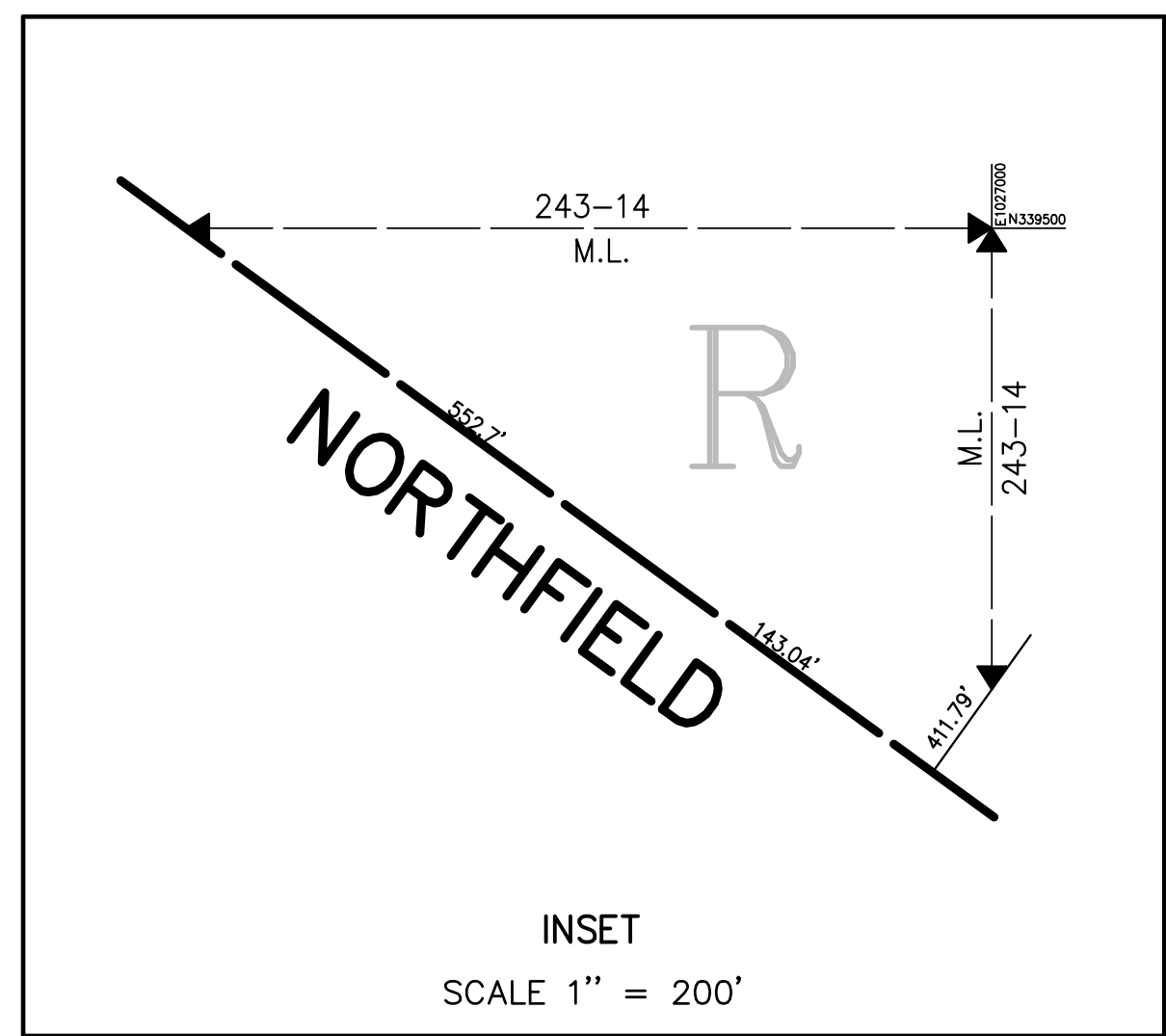
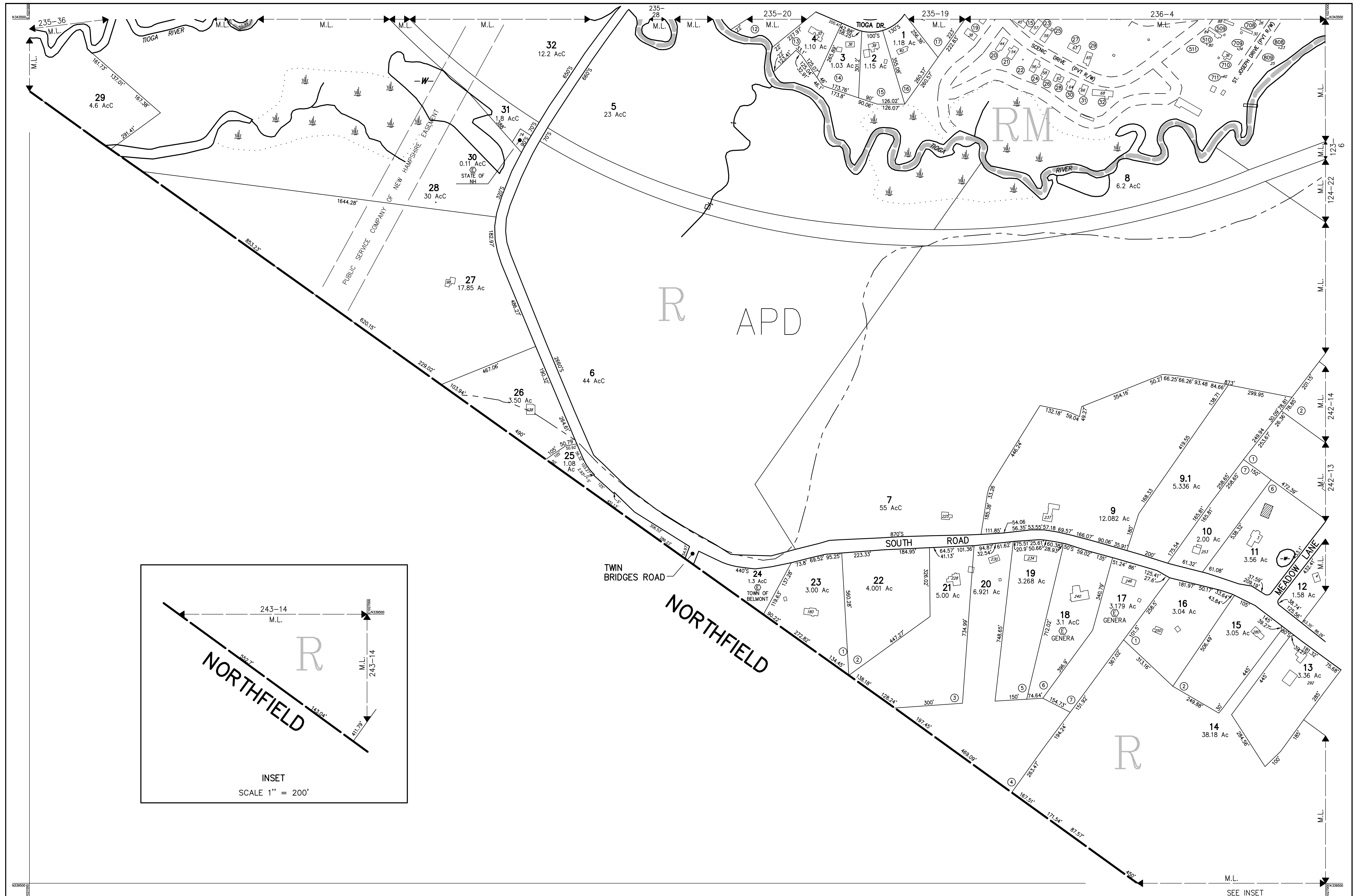
BELMONT

NEW HAMPSHIRE

INDEX DIAGRAM

235	122
243	125
244	126
245	127

MAP NO. **242**



THIS MAP IS FOR ASSESSMENT PURPOSES. IT IS NOT VALID FOR LEGAL DESCRIPTION OR CONVEYANCE.

THE HORIZONTAL DATUM IS THE NEW HAMPSHIRE STATE PLANE COORDINATE SYSTEM, NAD 83.

PHOTOGRAPHY DATE: APRIL 13, 1998

COMPLETION DATE: MAY 31, 2000

PRODUCED IN 2000 BY

CAI Technologies
Precision Mapping. Geospatial Solutions.

11 PLEASANT STREET, LITTLETON, NH 03561
800.322.4540 - WWW.CAI-TECH.COM

LEGEND

AREA SURVEYED Ac

AREA CALCULATED AcC

RECORD DIMENSION 100'

SCALED DIMENSION 100'S

MATCH LINE M.L.

WATER

EXEMPT PROPERTY

SUBDIVISION LOT NO.

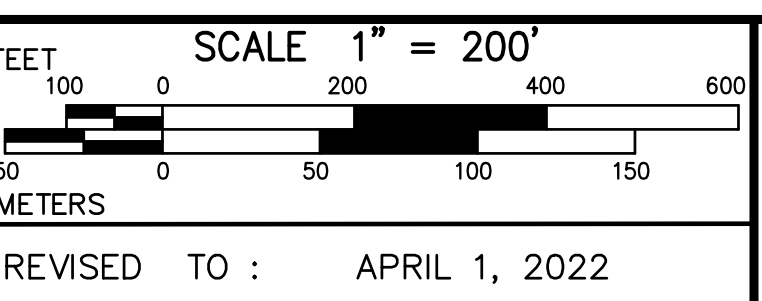
BUILDING/STREET NUMBER

RIGHT OF WAY/ACCESS

COMMON OWNERSHIP

PRIMARY STRUCTURE NOT LOCATED

WETLANDS



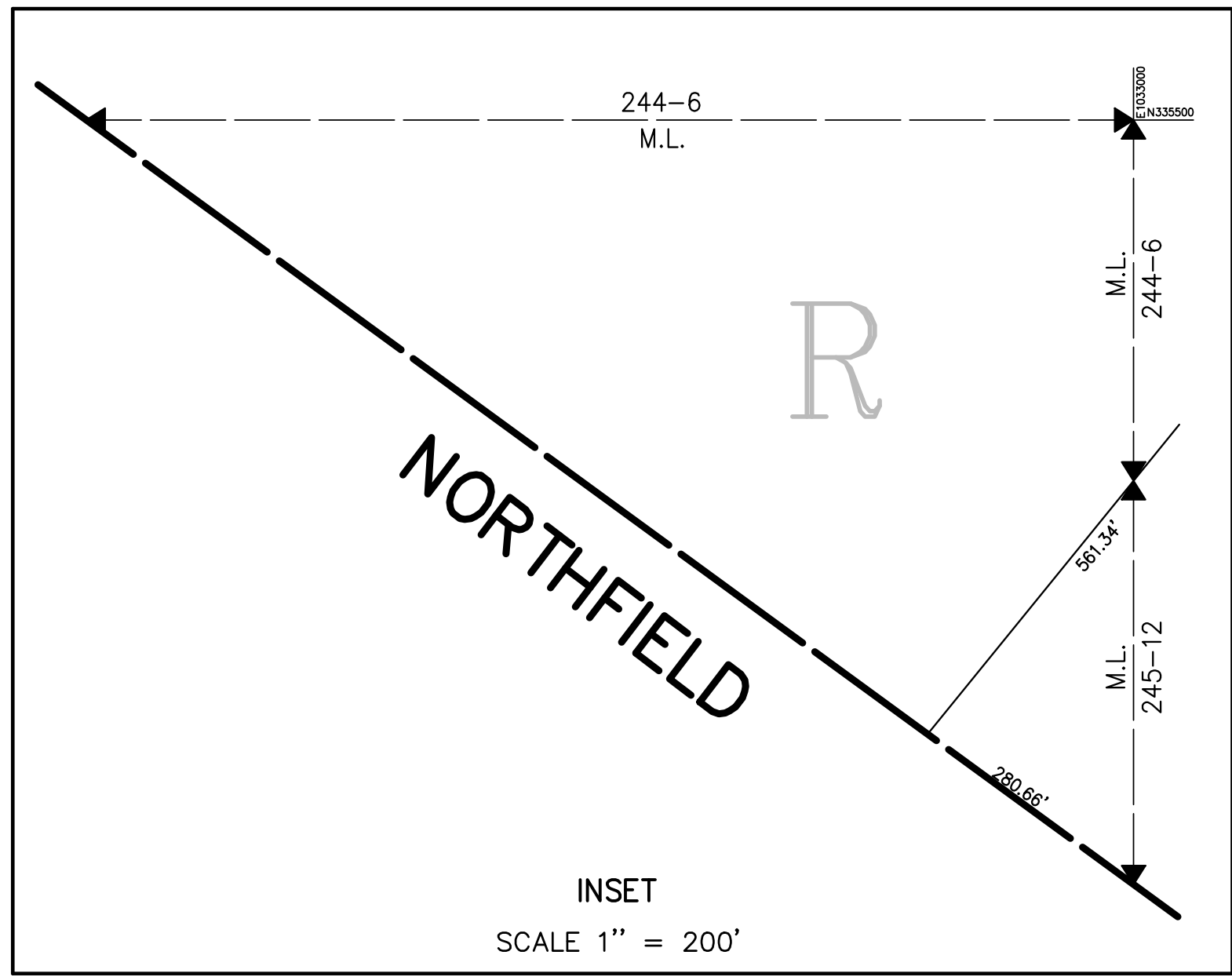
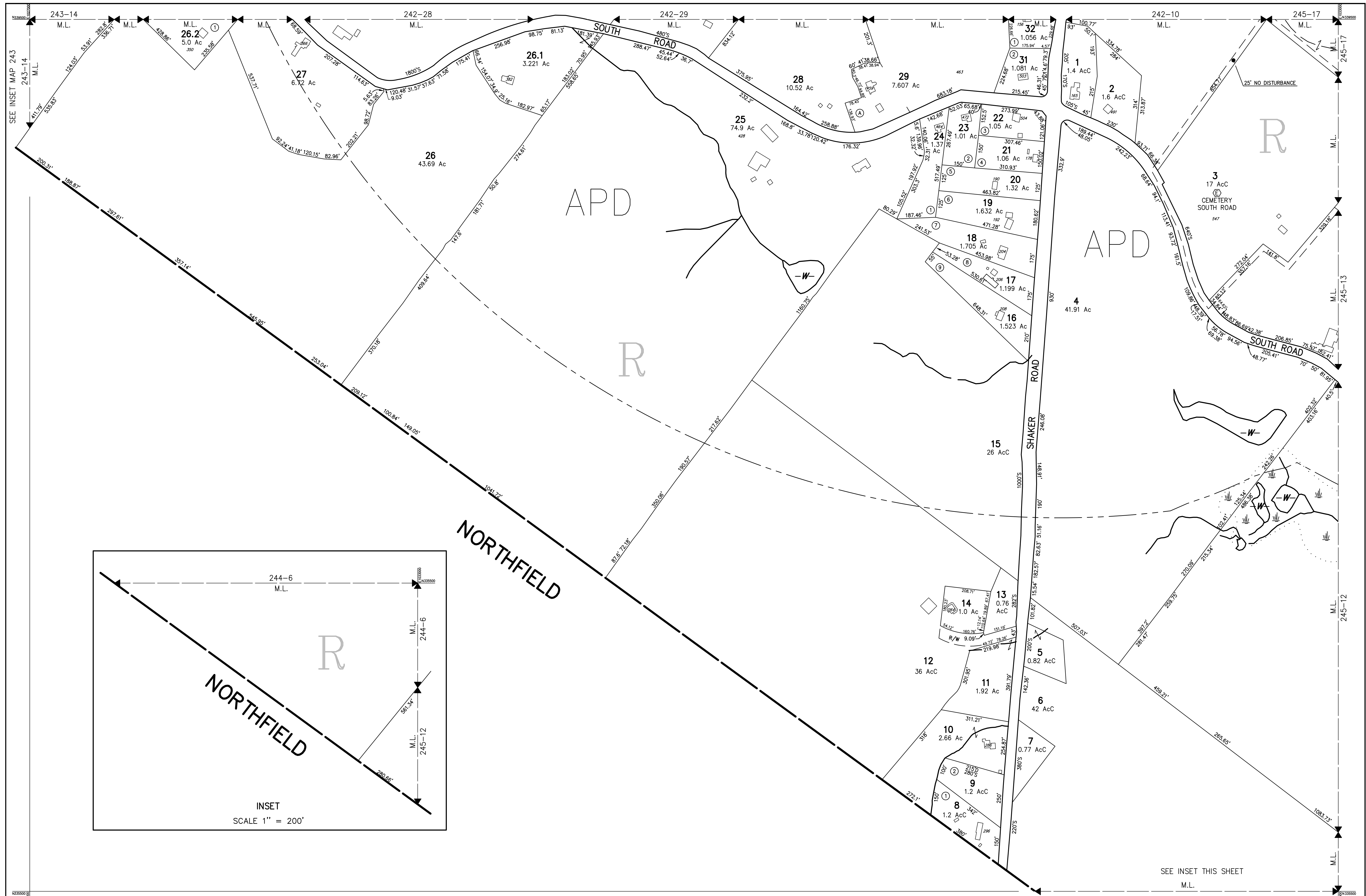
PROPERTY MAPS

BELMONT

NEW HAMPSHIRE

INDEX DIAGRAM

MAP NO. **243**



THIS MAP IS FOR ASSESSMENT PURPOSES. IT IS NOT VALID FOR LEGAL DESCRIPTION OR CONVEYANCE.

THE HORIZONTAL DATUM IS THE NEW HAMPSHIRE STATE PLANE COORDINATE SYSTEM, NAD 83.

PHOTOGRAPHY DATE: APRIL 13, 1998

COMPLETION DATE: MAY 31, 2000

PRODUCED IN 2000 BY

CAI Technologies
Precision Mapping. Geospatial Solutions.

11 PLEASANT STREET, LITTLETON, NH 03561
800.322.4540 - WWW.CAI-TECH.COM

LEGEND

AREA SURVEYED Ac

AREA CALCULATED AcC

RECORD DIMENSION 100'

SCALED DIMENSION 100'S

MATCH LINE M.L.

WATER W

EXEMPT PROPERTY (E)

SUBDIVISION LOT NO. (L)

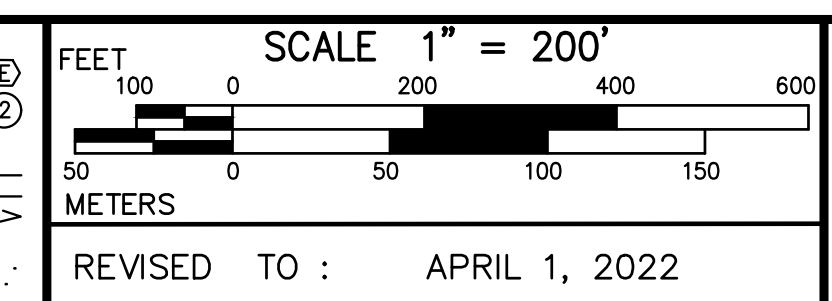
BUILDING/STREET NUMBER (S)

RIGHT OF WAY/ACCESS R/W

COMMON OWNERSHIP (C)

PRIMARY STRUCTURE NOT LOCATED (P)

WETLANDS (W)



PROPERTY MAPS

BELMONT

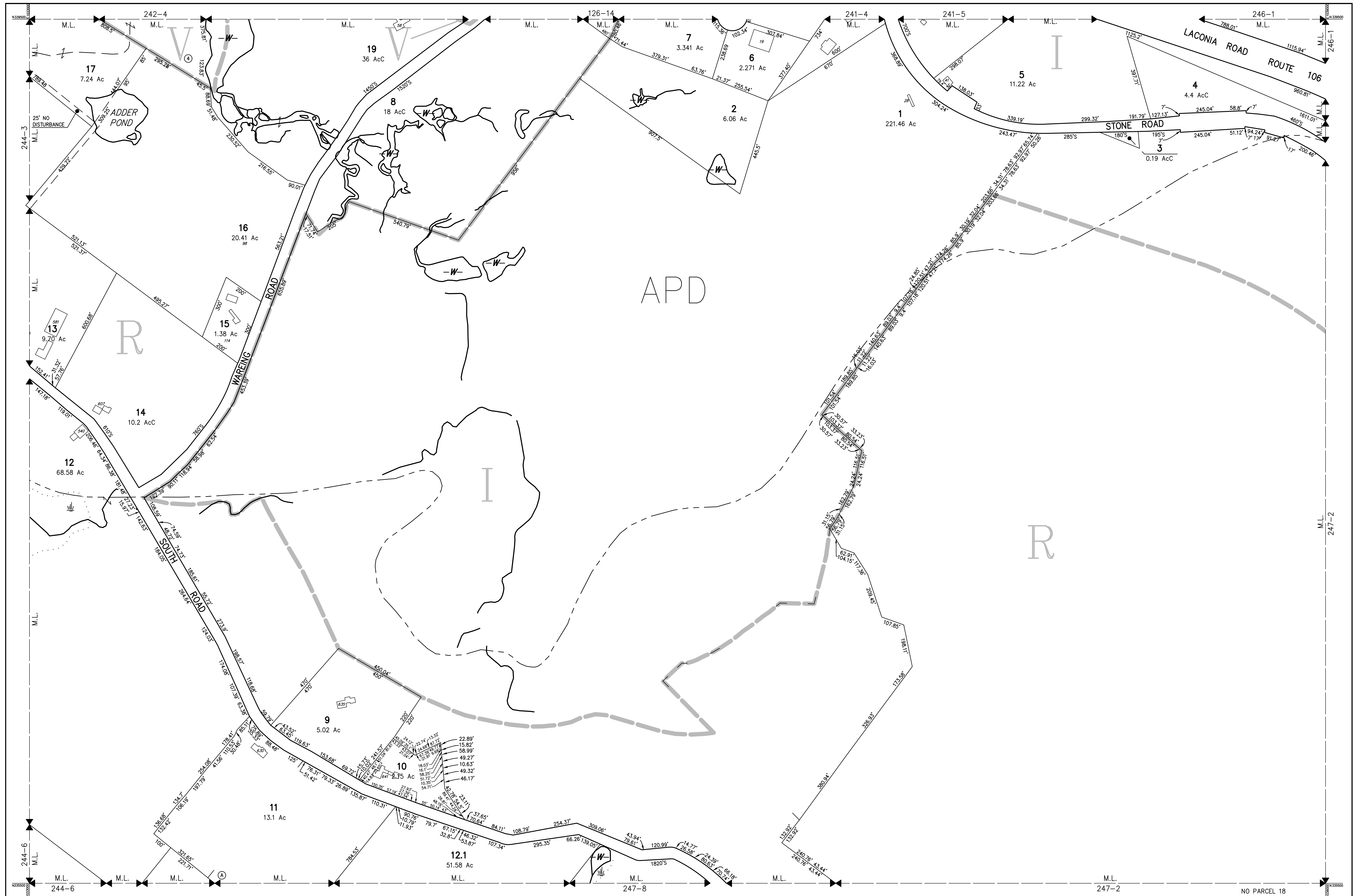
NEW HAMPSHIRE

INDEX DIAGRAM

MAP NO. **244**

NO PARCEL 30

SEE INSET THIS SHEET



THIS MAP IS FOR ASSESSMENT PURPOSES. IT IS NOT VALID FOR LEGAL DESCRIPTION OR CONVEYANCE.

THE HORIZONTAL DATUM IS THE NEW HAMPSHIRE STATE PLANE COORDINATE SYSTEM, NAD 83.

PHOTOGRAPHY DATE: APRIL 13, 1998

COMPLETION DATE: MAY 31, 2000

PRODUCED IN 2000 BY

CAI Technologies
Precision Mapping. Geospatial Solutions.

11 PLEASANT STREET, LITTLETON, NH 03561
800.322.4540 - WWW.CAI-TECH.COM

AREA SURVEYED	Ac
AREA CALCULATED	AcC
RECORD DIMENSION	100'
SCALED DIMENSION	100'S
MATCH LINE	M.L.
WATER	

LEGEND

EXEMPT PROPERTY	
SUBDIVISION LOT NO.	
BUILDING/STREET NUMBER	
RIGHT OF WAY/ACCESS	
COMMON OWNERSHIP	
PRIMARY STRUCTURE NOT LOCATED	
WETLANDS	

SCALE 1" = 200'

REVISOR TO: APRIL 1, 2022

PROPERTY MAPS

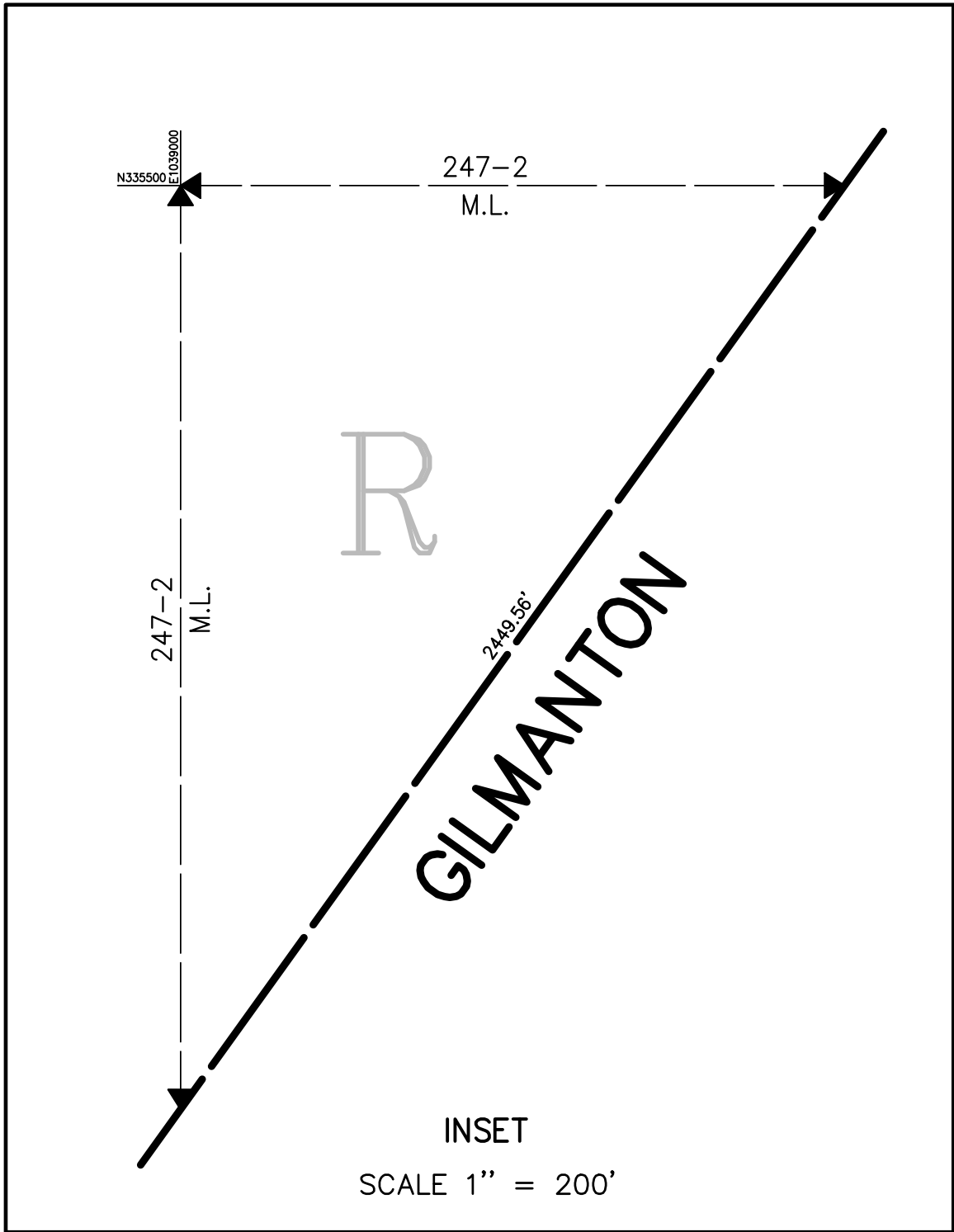
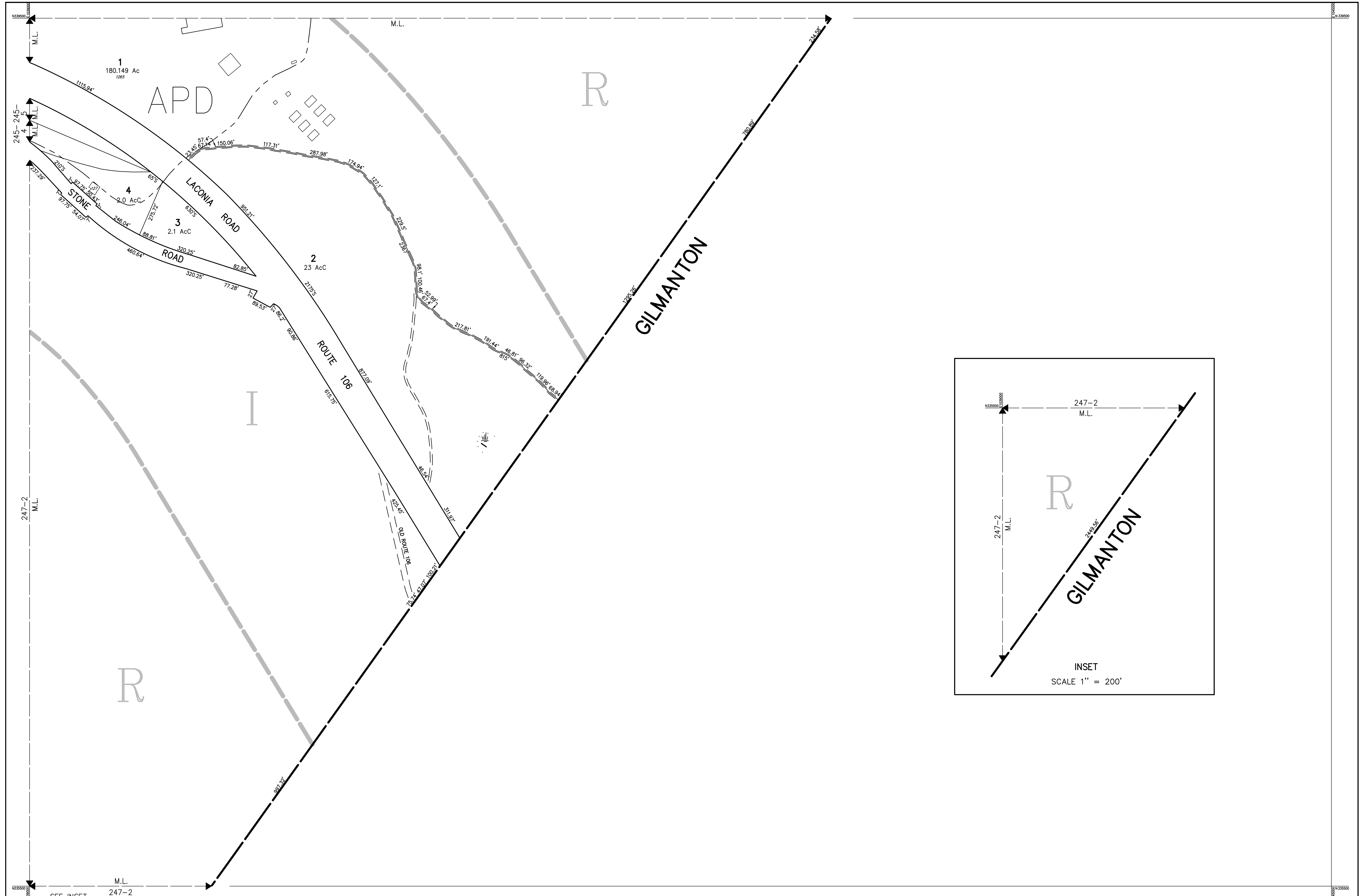
BELMONT

NEW HAMPSHIRE

INDEX DIAGRAM

242	241	240
244	246	
247		

MAP NO. **245**



THIS MAP IS FOR ASSESSMENT PURPOSES. IT IS NOT VALID FOR LEGAL DESCRIPTION OR CONVEYANCE.
 THE HORIZONTAL DATUM IS THE NEW HAMPSHIRE STATE PLANE COORDINATE SYSTEM, NAD 83.
 PHOTOGRAPHY DATE: APRIL 13, 1998
 COMPLETION DATE: MAY 31, 2000

PRODUCED IN 2000 BY
CAI Technologies
 Precision Mapping. Geospatial Solutions.
 11 PLEASANT STREET, LITTLETON, NH 03561
 800.322.4540 - WWW.CAI-TECH.COM

AREA SURVEYED	Ac
AREA CALCULATED	AcC
RECORD DIMENSION	100'
SCALED DIMENSION	100'S
MATCH LINE	M.L.
WATER	

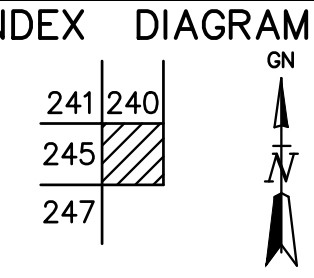
LEGEND

EXEMPT PROPERTY	
SUBDIVISION LOT NO.	
BUILDING/STREET NUMBER	
RIGHT OF WAY/ACCESS	
COMMON OWNERSHIP	
PRIMARY STRUCTURE NOT LOCATED	
WETLANDS	

SCALE 1" = 200'

REVISIED TO : APRIL 1, 2022

PROPERTY MAPS
BELMONT
 NEW HAMPSHIRE



MAP NO.
246



THIS MAP IS FOR ASSESSMENT PURPOSES. IT IS NOT VALID FOR LEGAL DESCRIPTION OR CONVEYANCE.

THE HORIZONTAL DATUM IS THE NEW HAMPSHIRE STATE PLANE COORDINATE SYSTEM, NAD 83.

PHOTOGRAPHY DATE: APRIL 13, 1998

COMPLETION DATE: MAY 31, 2000

PRODUCED IN 2000 BY

CAI Technologies
Precision Mapping. Geospatial Solutions.

11 PLEASANT STREET, LITTLETON, NH 03561
800.322.4540 - WWW.CAI-TECH.COM

LEGEND

AREA SURVEYED	Ac
AREA CALCULATED	AcC
RECORD DIMENSION	100'
SCALED DIMENSION	100'S
MATCH LINE	M.L.
WATER	

EXEMPT PROPERTY

SUBDIVISION LOT NO.

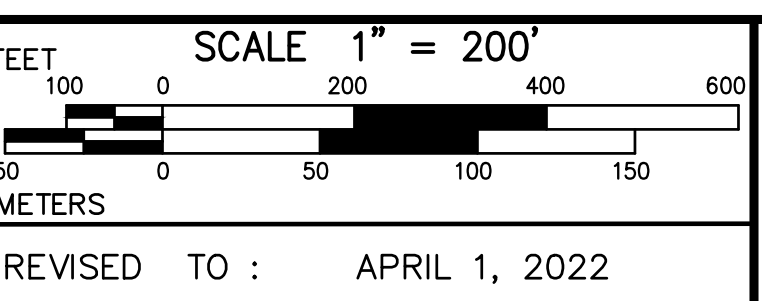
BUILDING/STREET NUMBER

RIGHT OF WAY/ACCESS

COMMON OWNERSHIP

PRIMARY STRUCTURE NOT LOCATED

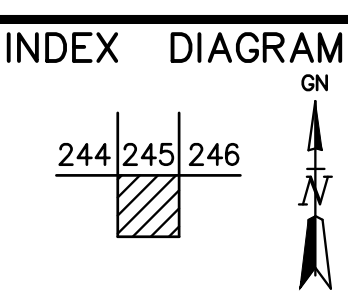
WETLANDS



PROPERTY MAPS

BELMONT

NEW HAMPSHIRE



MAP NO.

247