PROPERTY MAPS

BELMONT

NEW HAMPSHIRE

PREPARED BY

CAI Technologies
Precision Mapping. Geospatial Solutions.

11 PLEASANT ST, LITTLETON, NH 03561
(800) 322-4540 WWW.CAI-TECH.COM

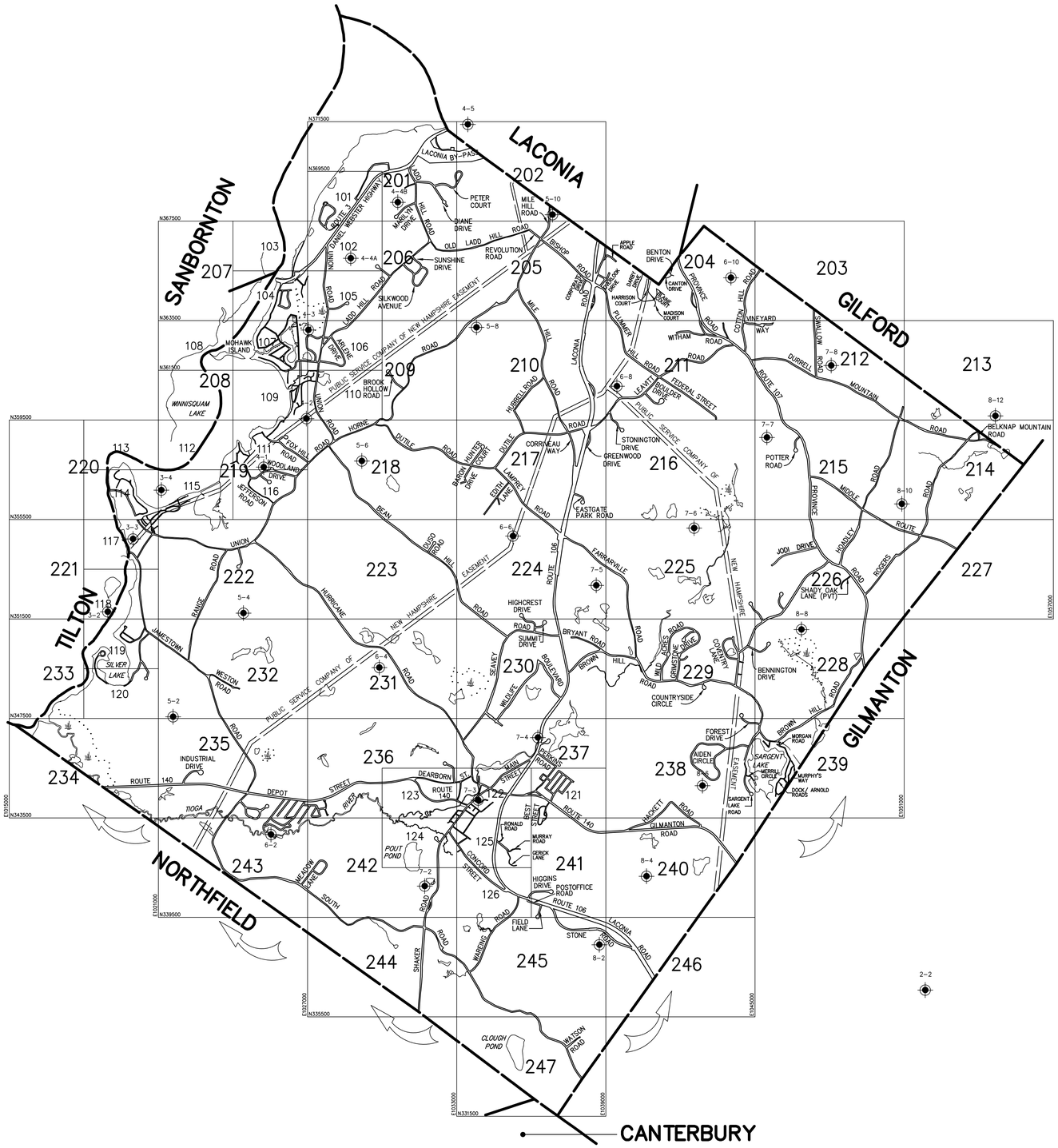

KEY TO ZONING DISTRICT BOUNDARIES

AS SHOWN ON MAP SHEETS

- ZONING BOUNDARY
- R · · · · · · · RURAL
- RS · · · · · · · RESIDENTIAL SINGLE FAMILY
- RM · · · · · · · RESIDENTIAL MULTI–FAMILY
- V · · · · · · · VILLAGE
- C · · · · · · · COMMERCIAL
- I · · · · · · · INDUSTRIAL
- APD — AQUIFER PROTECTION DISTRICT

THIS MAP IS FOR ASSESSMENT PURPOSES. IT IS NOT VALID FOR LEGAL DESCRIPTION OR CONVEYANCE.

THE HORIZONTAL DATUM IS THE NEW HAMPSHIRE STATE PLANE COORDINATE SYSTEM, NAD 83.

PHOTOGRAPHY DATE: APRIL 13, 1998

COMPLETION DATE: MAY 31, 2000

PRODUCED IN 2000 BY

CAI Technologies
Precision Mapping. Geospatial Solutions.
11 PLEASANT STREET, LITTLETON, NH 03561
800.322.4540 - WWW.CAI-TECH.COM

LEGEND

110 1" = 100' SCALE MAP

280 1" = 200' SCALE MAP

8–2 APPROXIMATE LOCATION OF PHOTO ENLARGEMENTS

N331500 E1033000 COORDINATE VALUE OF NEW HAMPSHIRE STATE PLANE COORDINATE SYSTEM

SCALE 1" = 2300'

FEET: 1150 0 2300 4600 6900

METERS: 575 0 575 1150 1725

REVISED TO : APRIL 1, 2023

PROPERTY MAPS

BELMONT

NEW HAMPSHIRE

INDEX MAP

THIS MAP IS FOR ASSESSMENT PURPOSES. IT IS NOT VALID FOR LEGAL DESCRIPTION OR CONVEYANCE.

THE HORIZONTAL DATUM IS THE NEW HAMPSHIRE STATE PLANE COORDINATE SYSTEM, NAD 83.

PHOTOGRAPHY DATE: APRIL 13, 1998

COMPLETION DATE: MAY 31, 2000

PRODUCED IN 2000 BY

CAI Technologies
Precision Mapping. Geospatial Solutions.
11 PLEASANT STREET, LITTLETON, NH 03561
800.322.4540 - WWW.CAI-TECH.COM

LEGEND

AREA SURVEYED . . . . . Ac
AREA CALCULATED . . . . . AcC
RECORD DIMENSION . . . . . 100'
SCALED DIMENSION . . . . . 100'S
MATCH LINE . . . . . M.L.
WATER . . . . . -W-

EXEMPT PROPERTY. . . . . (E)
SUBDIVISION LOT NO. . . . . (2)
BUILDING/STREET NUMBER . 57
RIGHT OF WAY/ACCESS 87W
COMMON OWNERSHIP. . . . . .
PRIMARY STRUCTURE NOT LOCATED
WETLANDS . . . . . .

SCALE 1" = 100'

FEET 50 0 100 200 300
METERS 25 0 25 50 75

REVISED TO : APRIL 1, 2023

PROPERTY MAPS

BELMONT

NEW HAMPSHIRE

INDEX DIAGRAM

201	201
	201
103	102	206

GN

MAP NO.

101

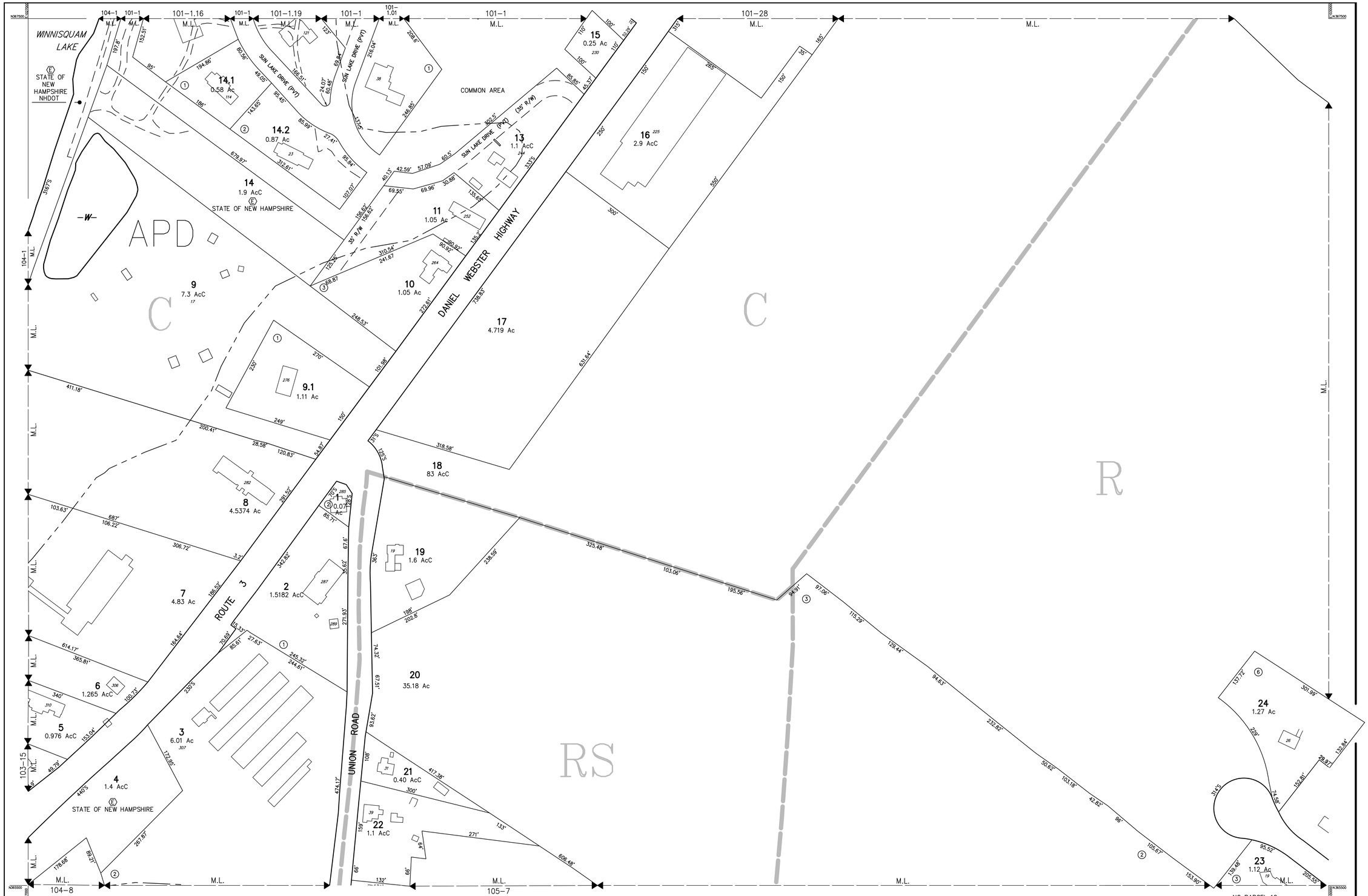

THIS MAP IS FOR ASSESSMENT PURPOSES. IT IS NOT VALID FOR LEGAL DESCRIPTION OR CONVEYANCE.

THE HORIZONTAL DATUM IS THE NEW HAMPSHIRE STATE PLANE COORDINATE SYSTEM, NAD 83.

PHOTOGRAPHY DATE: APRIL 13, 1998

COMPLETION DATE: MAY 31, 2000

PRODUCED IN 2000 BY

CAI Technologies
Precision Mapping. Geospatial Solutions.
11 PLEASANT STREET, LITTLETON, NH 03561
800.322.4540 - WWW.CAI-TECH.COM

LEGEND

AREA SURVEYED . . . . . Ac
AREA CALCULATED . . . . . AcC
RECORD DIMENSION . . . . . 100'
SCALED DIMENSION . . . . . 100'S
MATCH LINE . . . . . M.L.
WATER . . . . . W

EXEMPT PROPERTY. . . . . E
SUBDIVISION LOT NO.. 2
BUILDING/STREET NUMBER . 57
RIGHT OF WAY/ACCESS . . . . . R/W
COMMON OWNERSHIP. . . . . .
PRIMARY STRUCTURE NOT LOCATED
WETLANDS . . . . . .

SCALE 1" = 100'

FEET 50 0 100 200 300
25 0 25 50 75 METERS

REVISED TO : APRIL 1, 2023

PROPERTY MAPS

BELMONT

NEW HAMPSHIRE

INDEX DIAGRAM

101 201
103 206
104 105

GN

MAP NO.

102

THIS MAP IS FOR ASSESSMENT PURPOSES. IT IS NOT VALID FOR LEGAL DESCRIPTION OR CONVEYANCE.

THE HORIZONTAL DATUM IS THE NEW HAMPSHIRE STATE PLANE COORDINATE SYSTEM, NAD 83.

PHOTOGRAPHY DATE: APRIL 13, 1998

COMPLETION DATE: MAY 31, 2000

PRODUCED IN 2000 BY

CAI Technologies
Precision Mapping. Geospatial Solutions.
11 PLEASANT STREET, LITTLETON, NH 03561
800.322.4540 - WWW.CAI-TECH.COM

LEGEND

AREA SURVEYED . . . . . Ac
AREA CALCULATED . . . . . AcC
RECORD DIMENSION . . . . . 100'
SCALED DIMENSION . . . . . 100'S
MATCH LINE . . . . . M.L.
WATER . . . . . W

EXEMPT PROPERTY . . . . . E
SUBDIVISION LOT NO. 2
BUILDING/STREET NUMBER . 57
RIGHT OF WAY/ACCESS . . . . . R/W
COMMON OWNERSHIP . . . . . <
PRIMARY STRUCTURE NOT LOCATED . . . . . △
WETLANDS . . . . . ⩔

SCALE 1" = 100'

FEET 50 0 100 200 300
METERS 25 0 25 50 75

REVISED TO : APRIL 1, 2023

PROPERTY MAPS

BELMONT

NEW HAMPSHIRE

INDEX DIAGRAM

101
207 102
104 105

GN

MAP NO. 103

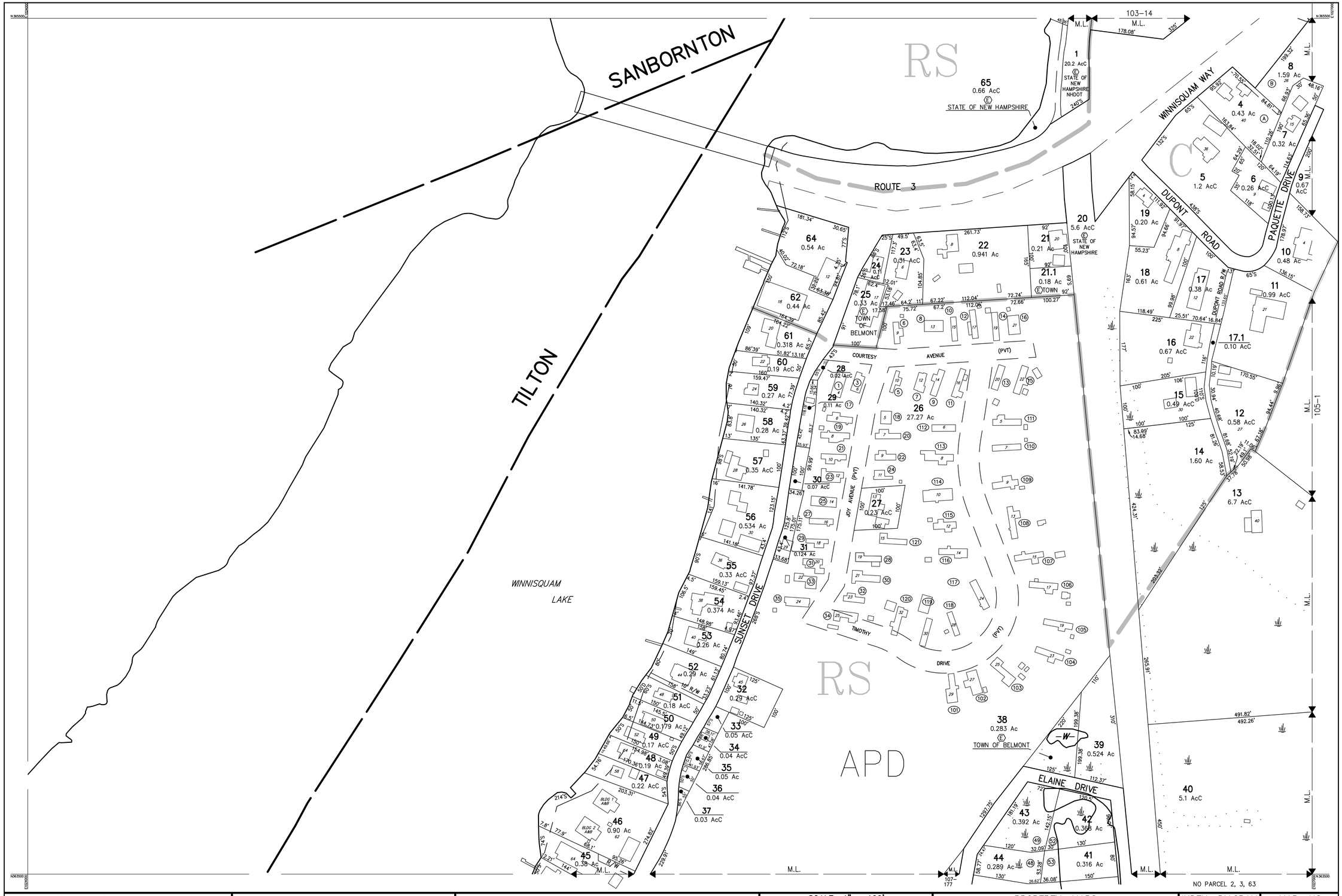

THIS MAP IS FOR ASSESSMENT PURPOSES. IT IS NOT VALID FOR LEGAL DESCRIPTION OR CONVEYANCE.

THE HORIZONTAL DATUM IS THE NEW HAMPSHIRE STATE PLANE COORDINATE SYSTEM, NAD 83.

PHOTOGRAPHY DATE: APRIL 13, 1998

COMPLETION DATE: MAY 31, 2000

PRODUCED IN 2000 BY

CAI Technologies
Precision Mapping. Geospatial Solutions.

11 PLEASANT STREET, LITTLETON, NH 03561
800.322.4540 - WWW.CAI-TECH.COM

LEGEND

AREA SURVEYED . . . . . Ac
AREA CALCULATED . . . . . AcC
RECORD DIMENSION . . . . . 100'
SCALED DIMENSION . . . . . 100'S
MATCH LINE . . . . . M.L.
WATER . . . . . W

EXEMPT PROPERTY. . . . . E
SUBDIVISION LOT NO.. 2
BUILDING/STREET NUMBER . . . 57
RIGHT OF WAY/ACCESS . . . . R/W
COMMON OWNERSHIP.
PRIMARY STRUCTURE NOT LOCATED
WETLANDS . . . . . .

SCALE 1" = 100'

FEET 50 0 100 200 300

METERS 25 0 25 50 75

REVISED TO : APRIL 1, 2023

PROPERTY MAPS

BELMONT

NEW HAMPSHIRE

INDEX DIAGRAM

207	103	102
		105
108	107	106

GN

MAP NO. 104

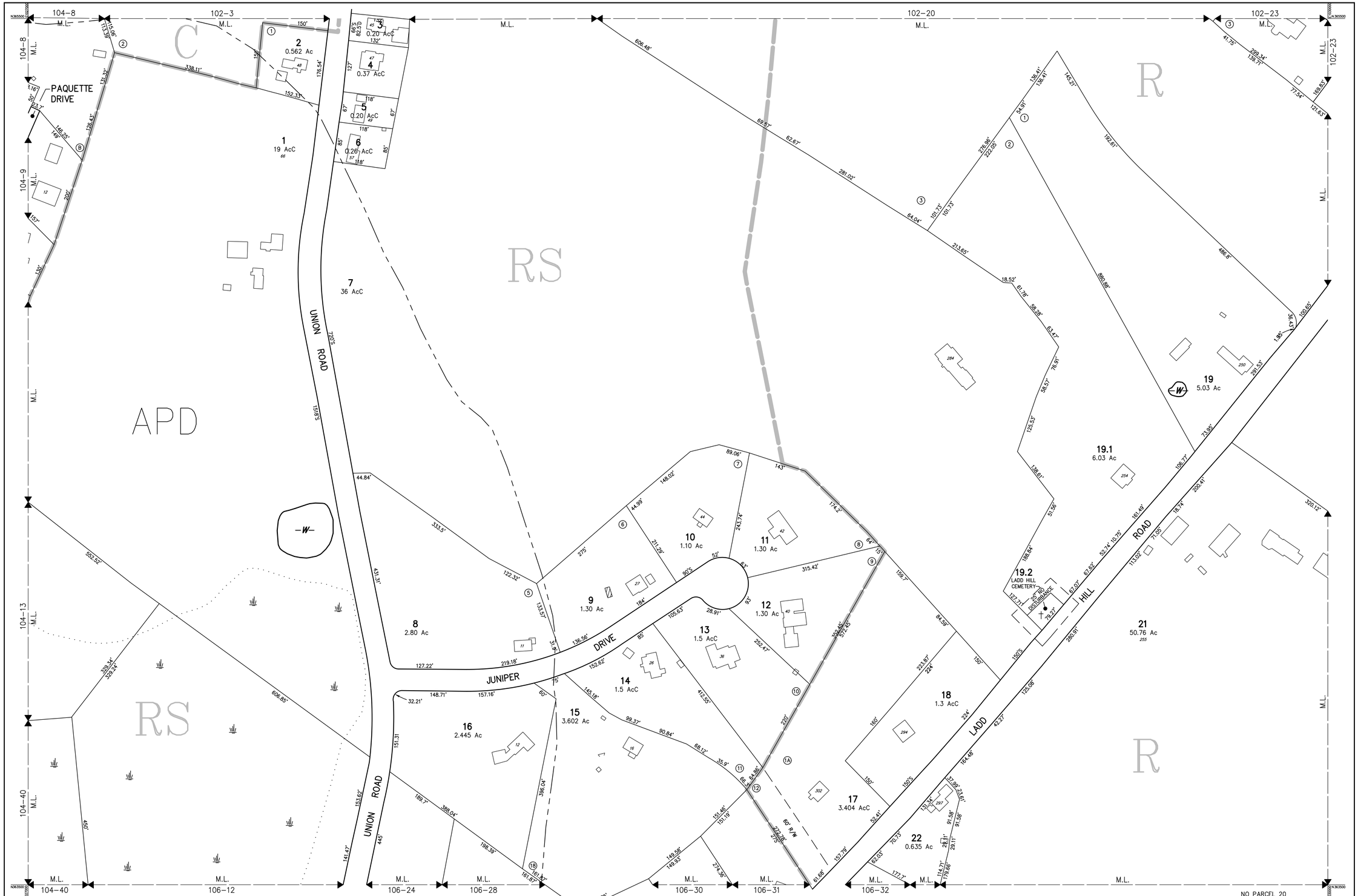

THIS MAP IS FOR ASSESSMENT PURPOSES. IT IS NOT VALID FOR LEGAL DESCRIPTION OR CONVEYANCE.

THE HORIZONTAL DATUM IS THE NEW HAMPSHIRE STATE PLANE COORDINATE SYSTEM, NAD 83.

PHOTOGRAPHY DATE: APRIL 13, 1998

COMPLETION DATE: MAY 31, 2000

PRODUCED IN 2000 BY

CAI Technologies
Precision Mapping. Geospatial Solutions.
11 PLEASANT STREET, LITTLETON, NH 03561
800.322.4540 - WWW.CAI-TECH.COM

LEGEND

AREA SURVEYED . . . . . Ac
AREA CALCULATED . . . . . AcC
RECORD DIMENSION . . . . . 100'
SCALED DIMENSION . . . . . 100'S
MATCH LINE . . . . . M.L.
WATER . . . . . -W-

EXEMPT PROPERTY. . . . . E
SUBDIVISION LOT NO. 2
BUILDING/STREET NUMBER . 57
RIGHT OF WAY/ACCESS . . . . R/W
COMMON OWNERSHIP.
PRIMARY STRUCTURE NOT LOCATED
WETLANDS . . . . . .

FEET 50 0 100 200 300
SCALE 1" = 100'
25 0 25 50 75
METERS

REVISED TO : APRIL 1, 2023

PROPERTY MAPS

BELMONT

NEW HAMPSHIRE

INDEX DIAGRAM

103 102 206
104
107 106 209

GN

MAP NO. 105

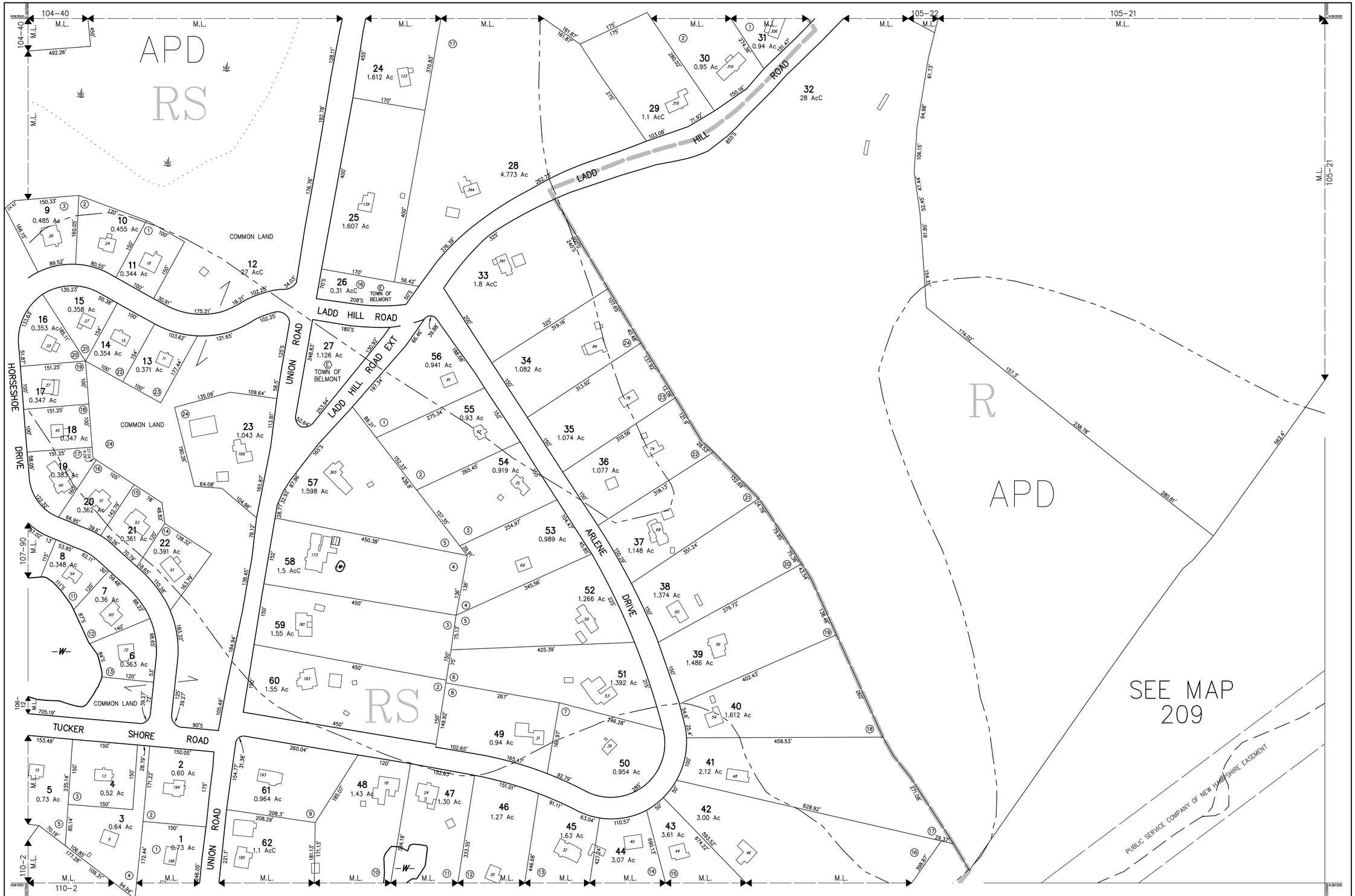

THIS MAP IS FOR ASSESSMENT PURPOSES. IT IS NOT VALID FOR LEGAL DESCRIPTION OR CONVEYANCE.

THE HORIZONTAL DATUM IS THE NEW HAMPSHIRE STATE PLANE COORDINATE SYSTEM, NAD 83.

PHOTOGRAPHY DATE: APRIL 13, 1998

COMPLETION DATE: MAY 31, 2000

PRODUCED IN 2000 BY

CAI Technologies
Precision Mapping. Geospatial Solutions.
11 PLEASANT STREET, LITTLETON, NH 03561
800.322.4540 - WWW.CAI-TECH.COM

LEGEND

AREA SURVEYED	Ac
AREA CALCULATED	AcC
RECORD DIMENSION	100'
SCALED DIMENSION	100'S
MATCH LINE	M.L.
WATER	W
EXEMPT PROPERTY	E
SUBDIVISION LOT NO.	2
BUILDING/STREET NUMBER	57
RIGHT OF WAY/ACCESS	R/W
COMMON OWNERSHIP	
PRIMARY STRUCTURE NOT LOCATED	
WETLANDS	

SCALE 1" = 100'

FEET 50 0 100 200 300

METERS 25 0 25 50 75

REVISED TO : APRIL 1, 2023

PROPERTY MAPS

BELMONT

NEW HAMPSHIRE

INDEX DIAGRAM

104	105	206
107		209
109	110	

GN

MAP NO. 106

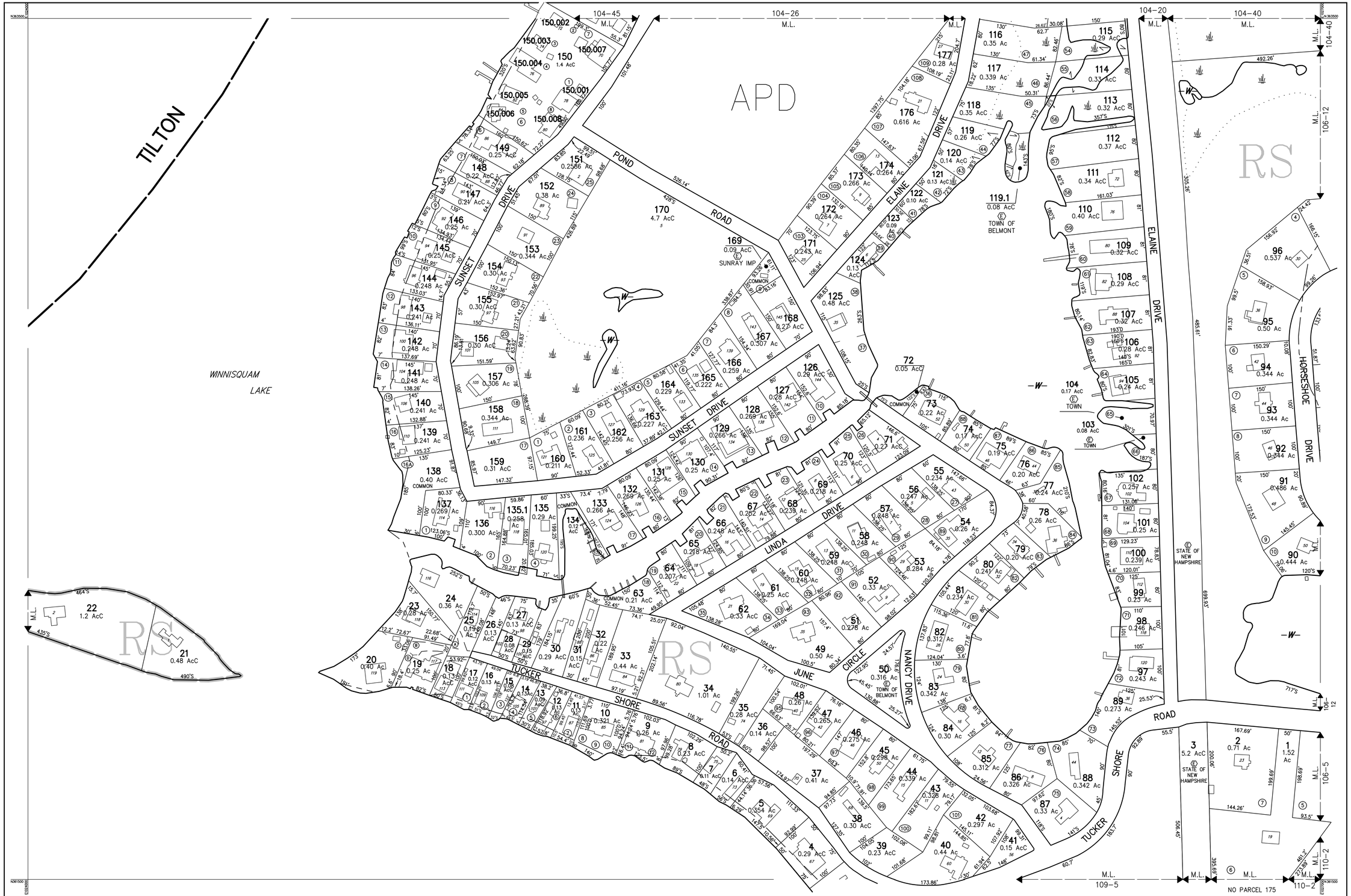

THIS MAP IS FOR ASSESSMENT PURPOSES. IT IS NOT VALID FOR LEGAL DESCRIPTION OR CONVEYANCE.

THE HORIZONTAL DATUM IS THE NEW HAMPSHIRE STATE PLANE COORDINATE SYSTEM, NAD 83.

PHOTOGRAPHY DATE: APRIL 13, 1998

COMPLETION DATE: MAY 31, 2000

PRODUCED IN 2000 BY

CAI Technologies
Precision Mapping, Geospatial Solutions
11 PLEASANT STREET, LITTLETON, NH 03561
800.322.4540 - WWW.CAI-TECH.COM

LEGEND

AREA SURVEYED	Ac
AREA CALCULATED	AcC
RECORD DIMENSION	100'
SCALED DIMENSION	100'S
MATCH LINE	M.L.
WATER	W
EXEMPT PROPERTY	E
SUBDIVISION LOT NO.	2
BUILDING/STREET NUMBER	57
RIGHT OF WAY/ACCESS	R/W
COMMON OWNERSHIP	
PRIMARY STRUCTURE NOT LOCATED	
WETLANDS	

SCALE 1" = 100'

FEET 50 0 100 200 300

METERS 25 0 25 50 75

REVISED TO : APRIL 1, 2023

PROPERTY MAPS

BELMONT

NEW HAMPSHIRE

INDEX DIAGRAM

207	104	105
108		106
208	109	110

GN N

MAP NO. 107

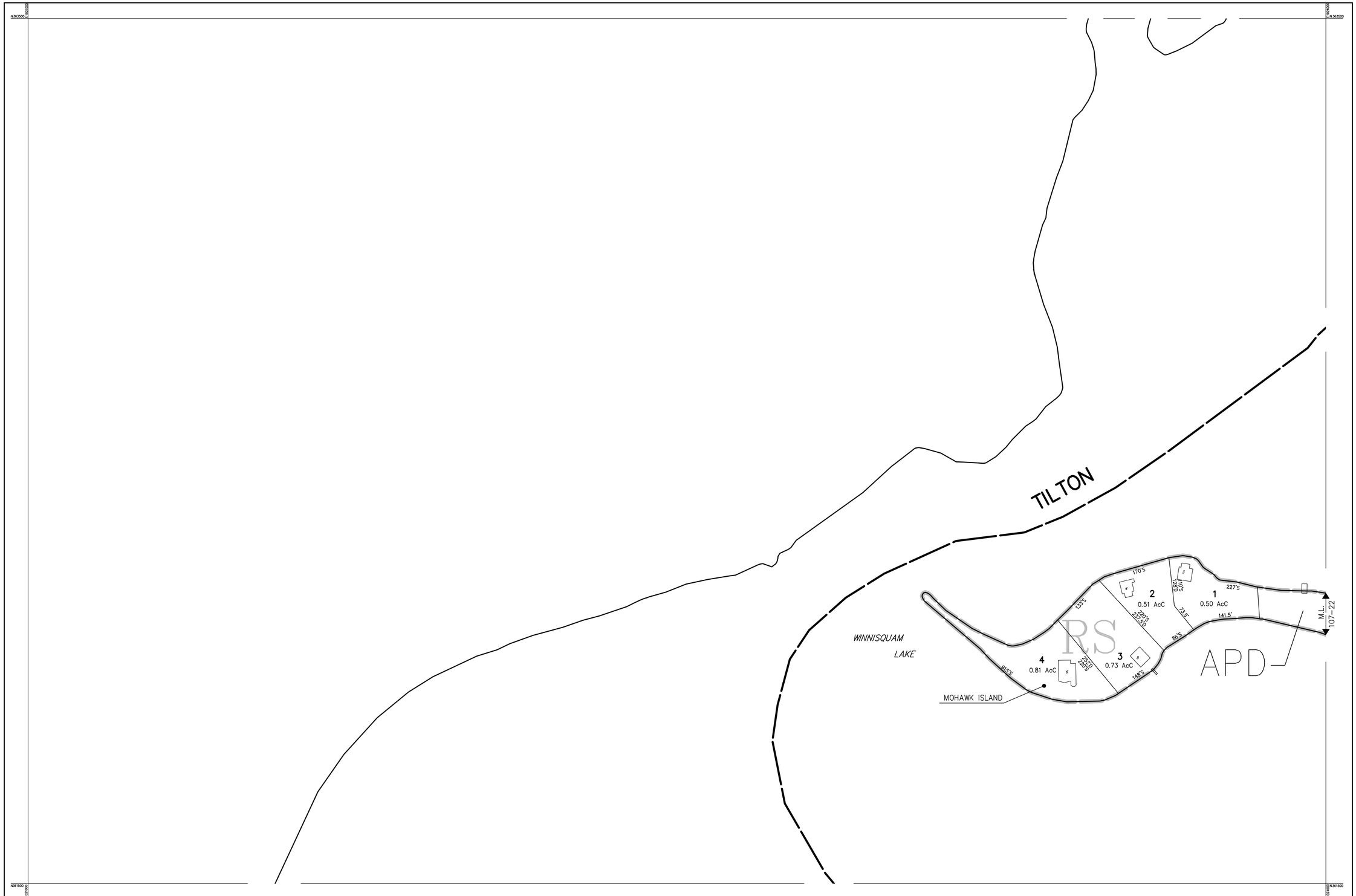

THIS MAP IS FOR ASSESSMENT PURPOSES. IT IS NOT VALID FOR LEGAL DESCRIPTION OR CONVEYANCE.

THE HORIZONTAL DATUM IS THE NEW HAMPSHIRE STATE PLANE COORDINATE SYSTEM, NAD 83.

PHOTOGRAPHY DATE: APRIL 13, 1998

COMPLETION DATE: MAY 31, 2000

PRODUCED IN 2000 BY

CAI Technologies
Precision Mapping. Geospatial Solutions.

11 PLEASANT STREET, LITTLETON, NH 03561
800.322.4540 - WWW.CAI-TECH.COM

LEGEND

AREA SURVEYED . . . . . Ac
AREA CALCULATED . . . . . AcC
RECORD DIMENSION . . . . . 100'
SCALED DIMENSION . . . . . 100'S
MATCH LINE . . . . . M.L.
WATER . . . . . W

EXEMPT PROPERTY. . . . . E
SUBDIVISION LOT NO. 2
BUILDING/STREET NUMBER . . 57
RIGHT OF WAY/ACCESS . . . . R/W
COMMON OWNERSHIP.
PRIMARY STRUCTURE NOT LOCATED
WETLANDS . . . . . .

SCALE 1" = 100'

FEET: 50 0 100 200 300

METERS: 25 0 25 50 75

REVISED TO : APRIL 1, 2023

PROPERTY MAPS

BELMONT

NEW HAMPSHIRE

INDEX DIAGRAM

207	104	
	107	
208	109	

GN

MAP NO.

108

THIS MAP IS FOR ASSESSMENT PURPOSES. IT IS NOT VALID FOR LEGAL DESCRIPTION OR CONVEYANCE.

THE HORIZONTAL DATUM IS THE NEW HAMPSHIRE STATE PLANE COORDINATE SYSTEM, NAD 83.

PHOTOGRAPHY DATE: APRIL 13, 1998

COMPLETION DATE: MAY 31, 2000

PRODUCED IN 2000 BY

CAI Technologies
Precision Mapping. Geospatial Solutions.

11 PLEASANT STREET, LITTLETON, NH 03561
800.322.4540 - WWW.CAI-TECH.COM

LEGEND

AREA SURVEYED . . . . . Ac
AREA CALCULATED . . . . . AcC
RECORD DIMENSION . . . . . 100'
SCALED DIMENSION . . . . . 100'S
MATCH LINE . . . . . M.L.
WATER . . . . . W

EXEMPT PROPERTY. . . . . E
SUBDIVISION LOT NO. 2
BUILDING/STREET NUMBER . . 57
RIGHT OF WAY/ACCESS . . . . . R/W
COMMON OWNERSHIP. . . . . .
PRIMARY STRUCTURE NOT LOCATED
WETLANDS . . . . . .

FEET 50 0 100 200 300
SCALE 1" = 100'
25 0 25 50 75
METERS

REVISED TO : APRIL 1, 2023

PROPERTY MAPS

BELMONT

NEW HAMPSHIRE

INDEX DIAGRAM

108	107	106
208		110
112	111	218

GN N

MAP NO.

109

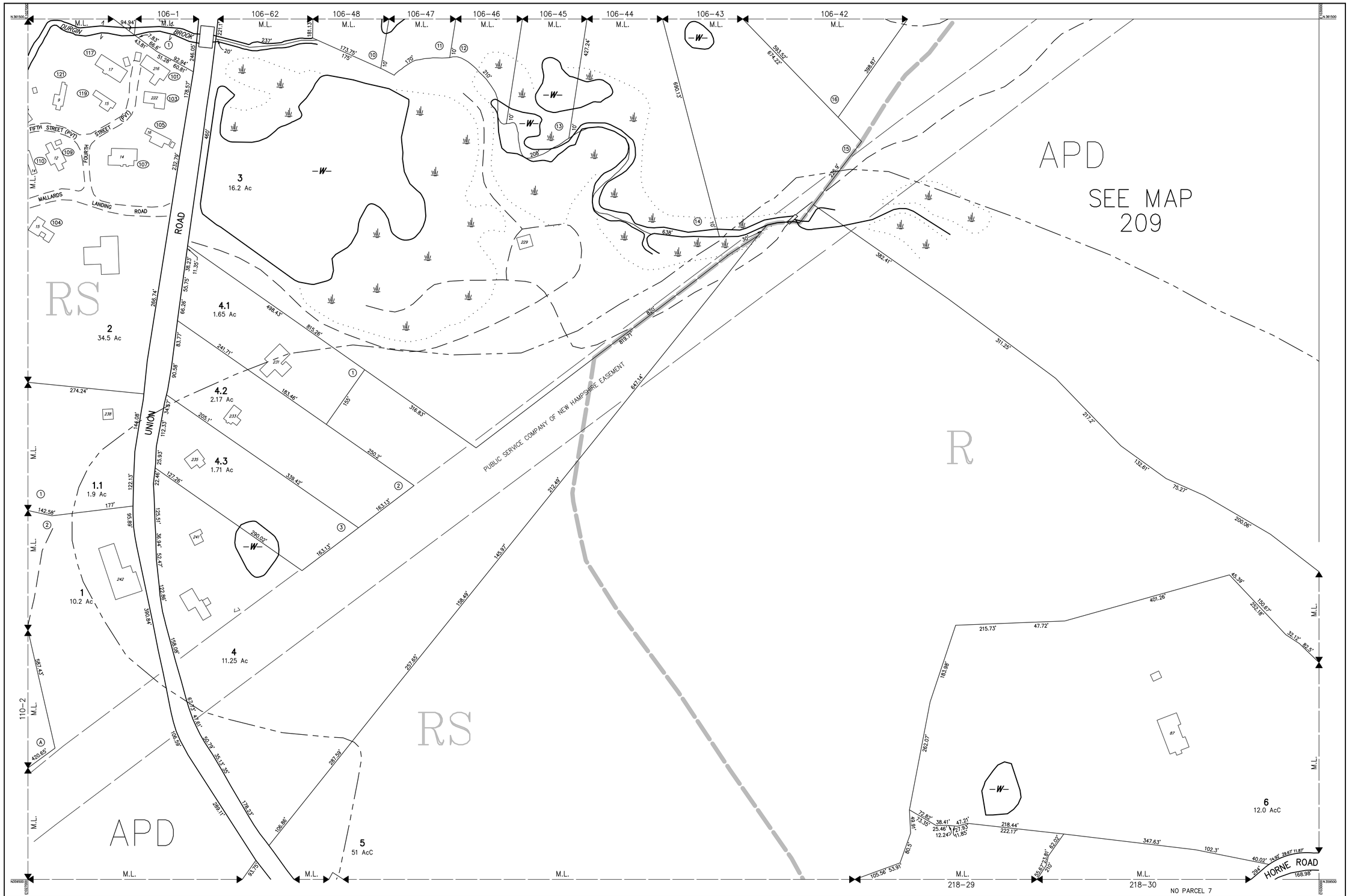

THIS MAP IS FOR ASSESSMENT PURPOSES. IT IS NOT VALID FOR LEGAL DESCRIPTION OR CONVEYANCE.

THE HORIZONTAL DATUM IS THE NEW HAMPSHIRE STATE PLANE COORDINATE SYSTEM, NAD 83.

PHOTOGRAPHY DATE: APRIL 13, 1998

COMPLETION DATE: MAY 31, 2000

PRODUCED IN 2000 BY

CAI Technologies
Precision Mapping. Geospatial Solutions
11 PLEASANT STREET, LITTLETON, NH 03561
800.322.4540 - WWW.CAI-TECH.COM

LEGEND

AREA SURVEYED . . . . . Ac
AREA CALCULATED . . . . . AcC
RECORD DIMENSION . . . . . 100'
SCALED DIMENSION . . . . . 100'S
MATCH LINE . . . . . M.L.
WATER . . . . . -W-

EXEMPT PROPERTY . . . . . E
SUBDIVISION LOT NO. 2
BUILDING/STREET NUMBER . 57
RIGHT OF WAY/ACCESS . . . . . R/W
COMMON OWNERSHIP
PRIMARY STRUCTURE NOT LOCATED
WETLANDS . . . . . .

FEET SCALE 1" = 100' METERS

REVISED TO : APRIL 1, 2023

PROPERTY MAPS

BELMONT

NEW HAMPSHIRE

INDEX DIAGRAM

107 | 106 | 209
109 | 111 | 218

GN

MAP NO. 110

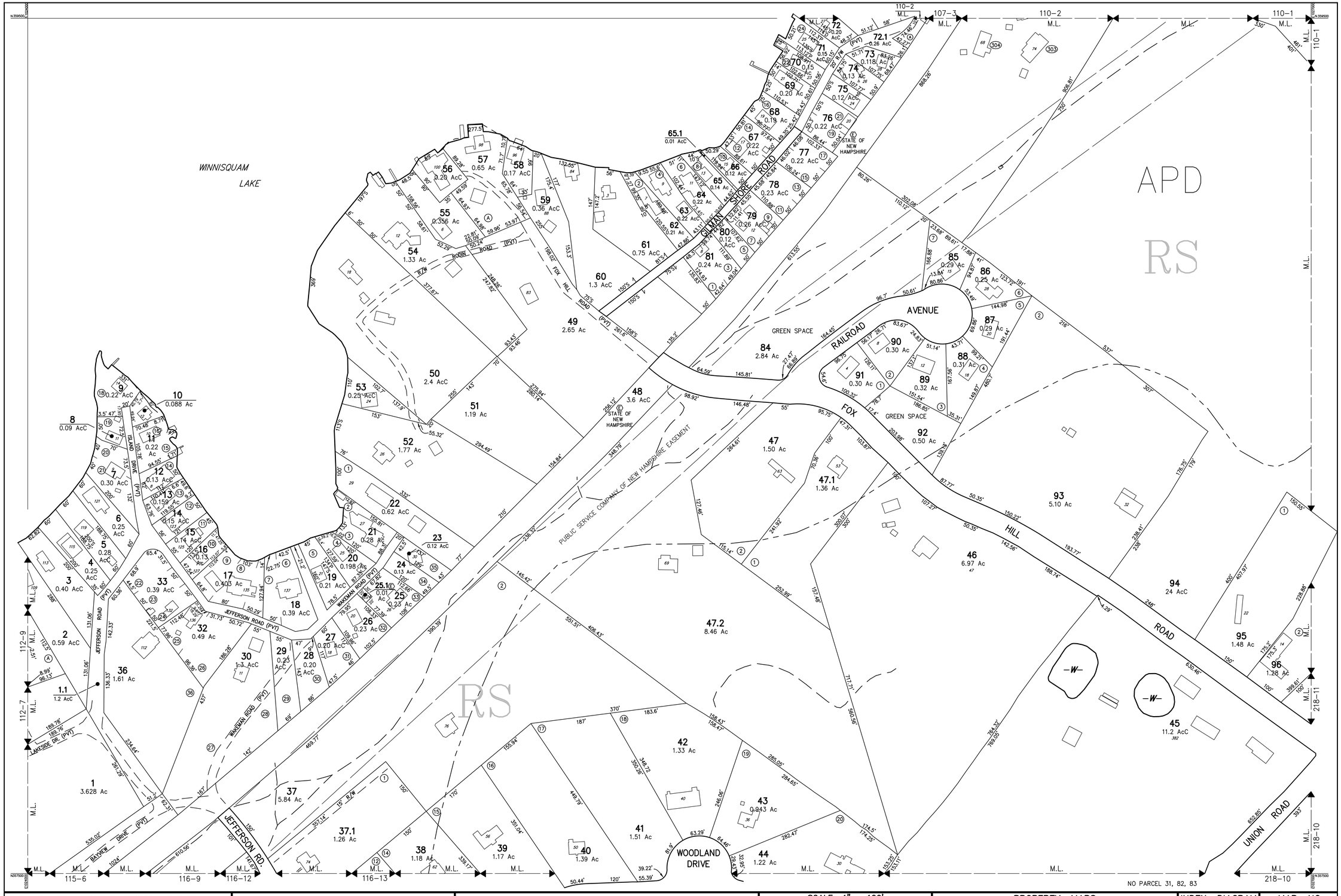

THIS MAP IS FOR ASSESSMENT PURPOSES. IT IS NOT VALID FOR LEGAL DESCRIPTION OR CONVEYANCE.

THE HORIZONTAL DATUM IS THE NEW HAMPSHIRE STATE PLANE COORDINATE SYSTEM, NAD 83.

PHOTOGRAPHY DATE: APRIL 13, 1998

COMPLETION DATE: MAY 31, 2000

PRODUCED IN 2000 BY

CAI Technologies
Precision Mapping. Geospatial Solutions.
11 PLEASANT STREET, LITTLETON, NH 03561
800.322.4540 - WWW.CAI-TECH.COM

LEGEND

AREA SURVEYED . . . . . Ac
AREA CALCULATED . . . . . AcC
RECORD DIMENSION . . . . . 100'
SCALED DIMENSION . . . . . 100'S
MATCH LINE . . . . . M.L.
WATER . . . . . -W-

EXEMPT PROPERTY. . . . . E
SUBDIVISION LOT NO. 2
BUILDING/STREET NUMBER . 57
RIGHT OF WAY/ACCESS . . . . . R/W
COMMON OWNERSHIP.
PRIMARY STRUCTURE NOT LOCATED
WETLANDS . . . . . W

SCALE 1" = 100'
FEET 50 0 100 200 300
METERS 25 0 25 50 75

REVISED TO : APRIL 1, 2023

PROPERTY MAPS

BELMONT

NEW HAMPSHIRE

INDEX DIAGRAM

208	109	110
112		218
115	116	

GN

MAP NO. 111

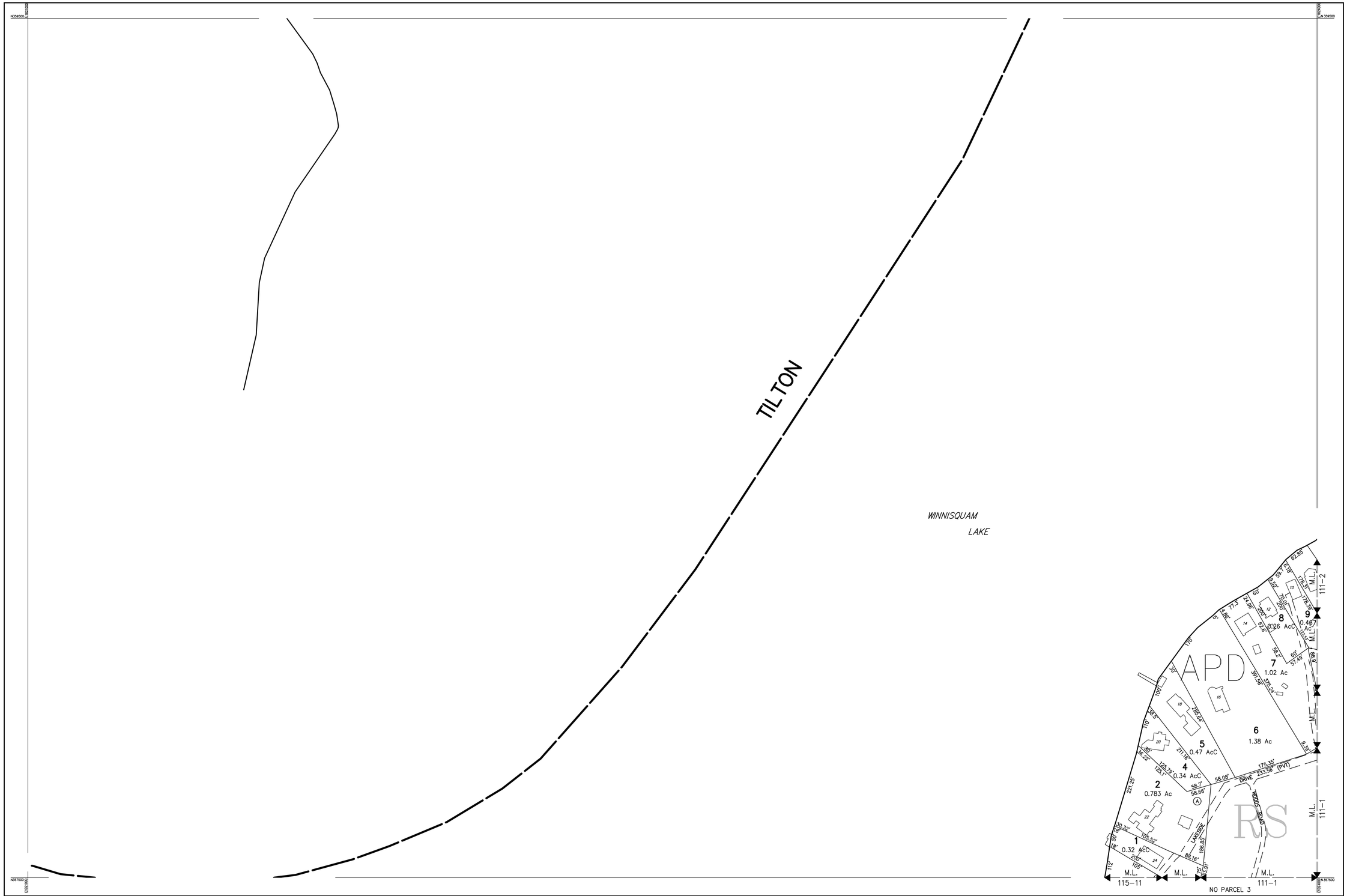

THIS MAP IS FOR ASSESSMENT PURPOSES. IT IS NOT VALID FOR LEGAL DESCRIPTION OR CONVEYANCE.

THE HORIZONTAL DATUM IS THE NEW HAMPSHIRE STATE PLANE COORDINATE SYSTEM, NAD 83.

PHOTOGRAPHY DATE: APRIL 13, 1998

COMPLETION DATE: MAY 31, 2000

PRODUCED IN 2000 BY

CAI Technologies
Precision Mapping. Geospatial Solutions.
11 PLEASANT STREET, LITTLETON, NH 03561
800.322.4540 - WWW.CAI-TECH.COM

LEGEND

AREA SURVEYED . . . . . Ac
AREA CALCULATED . . . . . AcC
RECORD DIMENSION . . . . . .100'
SCALED DIMENSION . . . . . .100'S
MATCH LINE . . . . . M.L.
WATER . . . . . W

EXEMPT PROPERTY. . . . . E
SUBDIVISION LOT NO. 2
BUILDING/STREET NUMBER . 57
RIGHT OF WAY/ACCESS . . . . . R/W
COMMON OWNERSHIP.
PRIMARY STRUCTURE NOT LOCATED
WETLANDS . . . . . .

SCALE 1" = 100'

FEET: 50 0 100 200 300

METERS: 25 0 25 50 75

REVISED TO : APRIL 1, 2023

PROPERTY MAPS

BELMONT

NEW HAMPSHIRE

INDEX DIAGRAM

	208	109
113		111
114	115	116

GN

MAP NO.

112

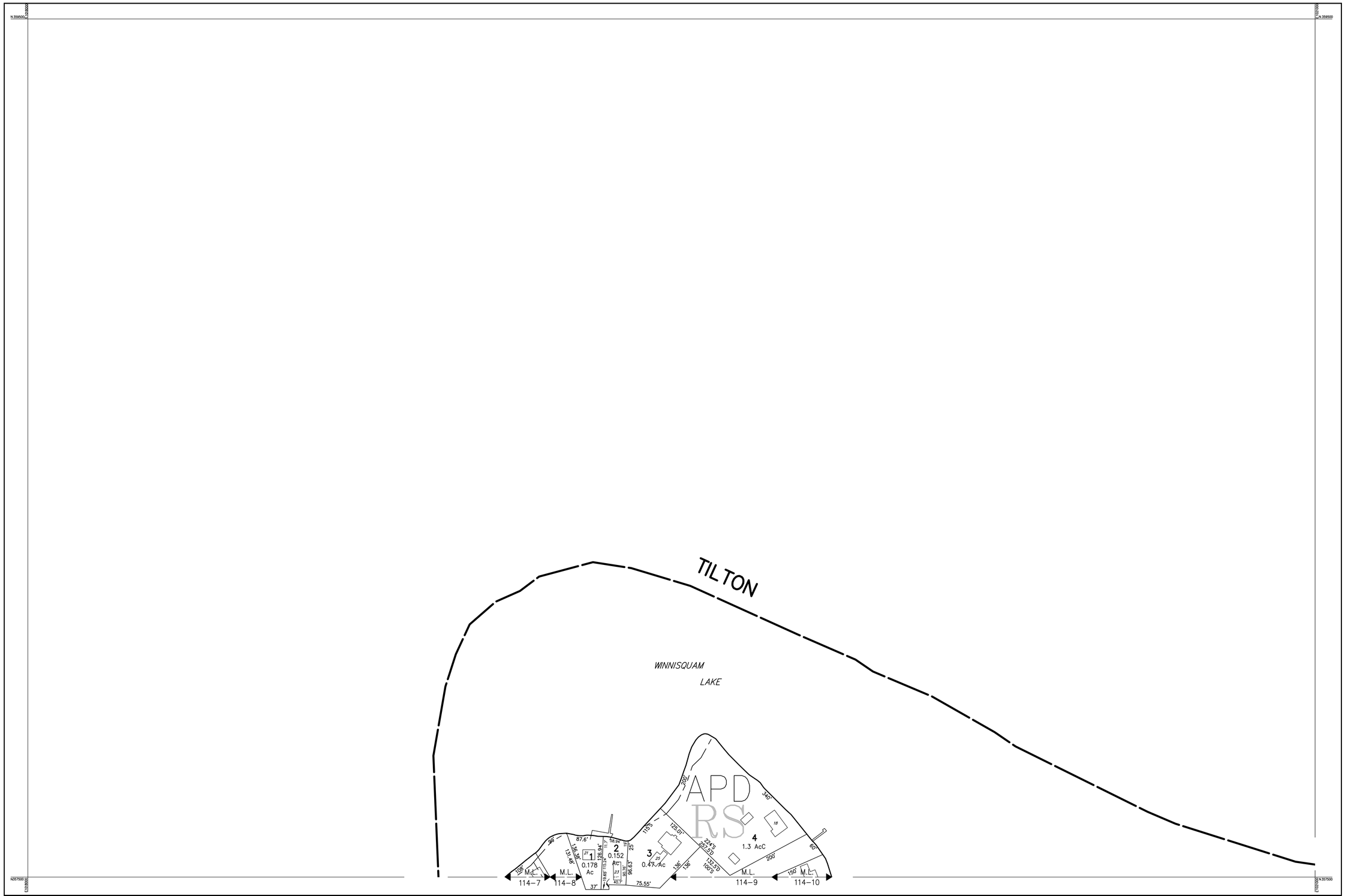

THIS MAP IS FOR ASSESSMENT PURPOSES. IT IS NOT VALID FOR LEGAL DESCRIPTION OR CONVEYANCE.

THE HORIZONTAL DATUM IS THE NEW HAMPSHIRE STATE PLANE COORDINATE SYSTEM, NAD 83.

PHOTOGRAPHY DATE: APRIL 13, 1998

COMPLETION DATE: MAY 31, 2000

PRODUCED IN 2000 BY

CAI Technologies
Precision Mapping. Geospatial Solutions.
11 PLEASANT STREET, LITTLETON, NH 03561
800.322.4540 - WWW.CAI-TECH.COM

LEGEND

AREA SURVEYED . . . . . Ac
AREA CALCULATED . . . . . AcC
RECORD DIMENSION . . . . . 100'
SCALED DIMENSION . . . . . 100'S
MATCH LINE . . . . . M.L.
WATER . . . . . W

EXEMPT PROPERTY. . . . . E
SUBDIVISION LOT NO. 2
BUILDING/STREET NUMBER . 57
RIGHT OF WAY/ACCESS . . . . . R/W
COMMON OWNERSHIP. . . . . .
PRIMARY STRUCTURE NOT LOCATED
WETLANDS . . . . . .

SCALE 1" = 100'

FEET 50 0 100 200 300

25 0 25 50 75 METERS

REVISED TO : APRIL 1, 2023

PROPERTY MAPS

BELMONT

NEW HAMPSHIRE

INDEX DIAGRAM

208
220 112
114 115

GN N

MAP NO.

113

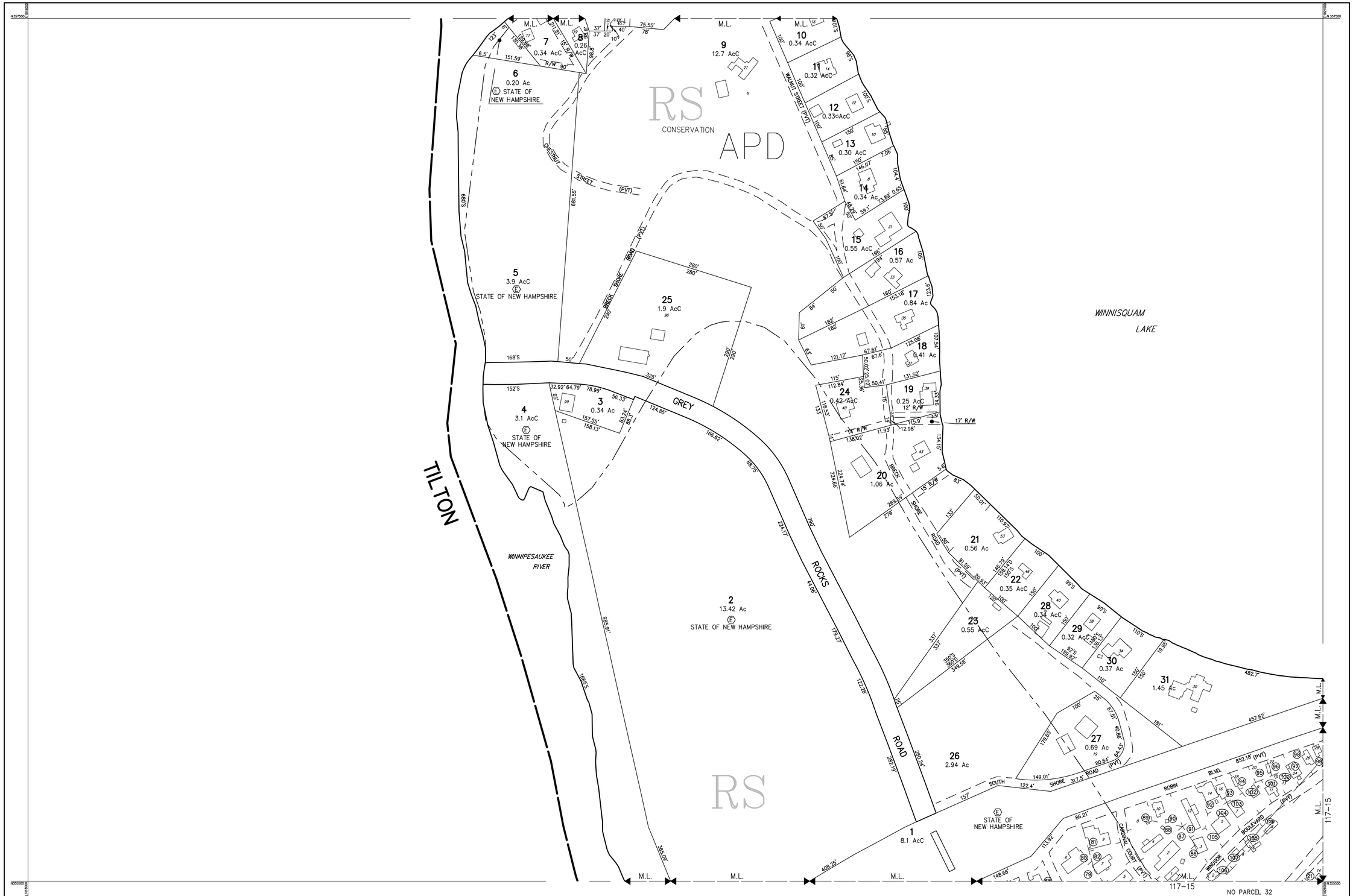

THIS MAP IS FOR ASSESSMENT PURPOSES. IT IS NOT VALID FOR LEGAL DESCRIPTION OR CONVEYANCE.

THE HORIZONTAL DATUM IS THE NEW HAMPSHIRE STATE PLANE COORDINATE SYSTEM, NAD 83.

PHOTOGRAPHY DATE: APRIL 13, 1998

COMPLETION DATE: MAY 31, 2000

PRODUCED IN 2000 BY

CAI Technologies
Precision Mapping. Geospatial Solutions.
11 PLEASANT STREET, LITTLETON, NH 03561
800.322.4540 - WWW.CAI-TECH.COM

LEGEND

AREA SURVEYED . . . . . Ac
AREA CALCULATED . . . . . AcC
RECORD DIMENSION . . . . . 100'
SCALED DIMENSION . . . . . 100'S
MATCH LINE . . . . . M.L.
WATER . . . . . W

EXEMPT PROPERTY. . . . . E
SUBDIVISION LOT NO. 2
BUILDING/STREET NUMBER . 57
RIGHT OF WAY/ACCESS . . . . . R/W
COMMON OWNERSHIP.
PRIMARY STRUCTURE NOT LOCATED
WETLANDS . . . . . .

FEET 50 0 100 200 300
SCALE 1" = 100'
25 0 25 50 75
METERS

REVISED TO : APRIL 1, 2023

PROPERTY MAPS

BELMONT

NEW HAMPSHIRE

INDEX DIAGRAM

220 | 113 112 | 115 | 221 117 222

GN

MAP NO. 114

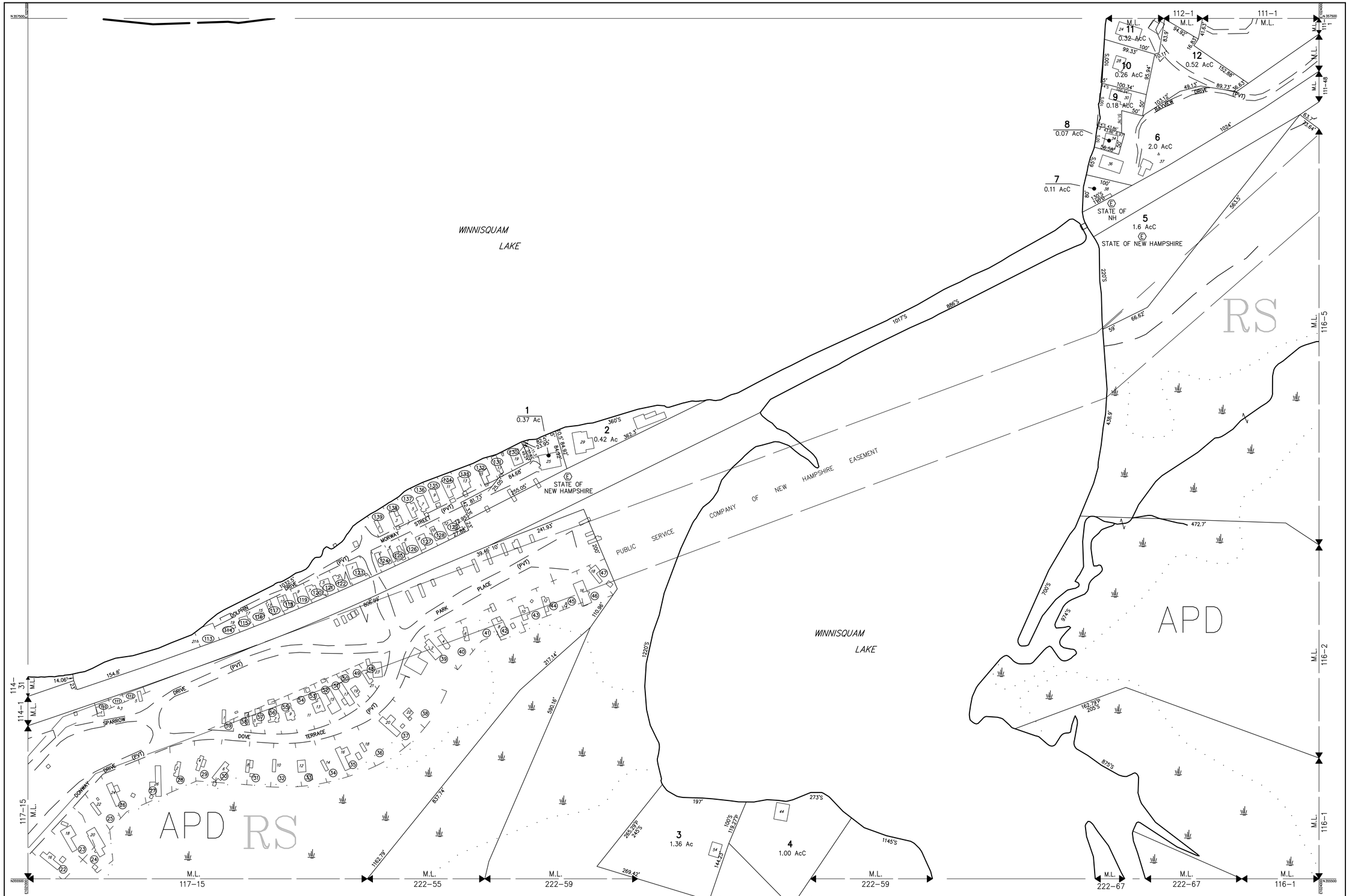

THIS MAP IS FOR ASSESSMENT PURPOSES. IT IS NOT VALID FOR LEGAL DESCRIPTION OR CONVEYANCE.

THE HORIZONTAL DATUM IS THE NEW HAMPSHIRE STATE PLANE COORDINATE SYSTEM, NAD 83.

PHOTOGRAPHY DATE: APRIL 13, 1998

COMPLETION DATE: MAY 31, 2000

PRODUCED IN 2000 BY

CAI Technologies
Precision Mapping. Geospatial Solutions.
11 PLEASANT STREET, LITTLETON, NH 03561
800.322.4540 - WWW.CAI-TECH.COM

LEGEND

AREA SURVEYED . . . . . Ac
AREA CALCULATED . . . . . AcC
RECORD DIMENSION . . . . . 100'
SCALED DIMENSION . . . . . 100'S
MATCH LINE . . . . . M.L.
WATER . . . . . W

EXEMPT PROPERTY . . . . . E
SUBDIVISION LOT NO. 2
BUILDING/STREET NUMBER . . . 57
RIGHT OF WAY/ACCESS . . . . R/W
COMMON OWNERSHIP
PRIMARY STRUCTURE NOT LOCATED
WETLANDS . . . . . .

SCALE 1" = 100'

FEET 50 0 100 200 300
25 0 25 50 75 METERS

REVISED TO : APRIL 1, 2023

PROPERTY MAPS

BELMONT

NEW HAMPSHIRE

INDEX DIAGRAM

113	112	111
114		116
117	222	

GN

MAP NO.

115

THIS MAP IS FOR ASSESSMENT PURPOSES. IT IS NOT VALID FOR LEGAL DESCRIPTION OR CONVEYANCE.

THE HORIZONTAL DATUM IS THE NEW HAMPSHIRE STATE PLANE COORDINATE SYSTEM, NAD 83.

PHOTOGRAPHY DATE: APRIL 13, 1998

COMPLETION DATE: MAY 31, 2000

PRODUCED IN 2000 BY

CAI Technologies
Precision Mapping. Geospatial Solutions.
11 PLEASANT STREET, LITTLETON, NH 03561
800.322.4540 - WWW.CAI-TECH.COM

LEGEND

AREA SURVEYED . . . . . Ac
AREA CALCULATED . . . . . AcC
RECORD DIMENSION . . . . . 100'
SCALED DIMENSION . . . . . 100'S
MATCH LINE . . . . . M.L.
WATER . . . . . W

EXEMPT PROPERTY. . . . . E
SUBDIVISION LOT NO. 2
BUILDING/STREET NUMBER . 57
RIGHT OF WAY/ACCESS . . . . R/W
COMMON OWNERSHIP. . . . . =
PRIMARY STRUCTURE NOT LOCATED
WETLANDS . . . . . .

SCALE 1" = 100'
FEET 50 0 100 200 300
METERS 25 0 25 50 75

REVISED TO : APRIL 1, 2023

PROPERTY MAPS

BELMONT

NEW HAMPSHIRE

INDEX DIAGRAM
112 111 218
115 222 223
GN

MAP NO.
116

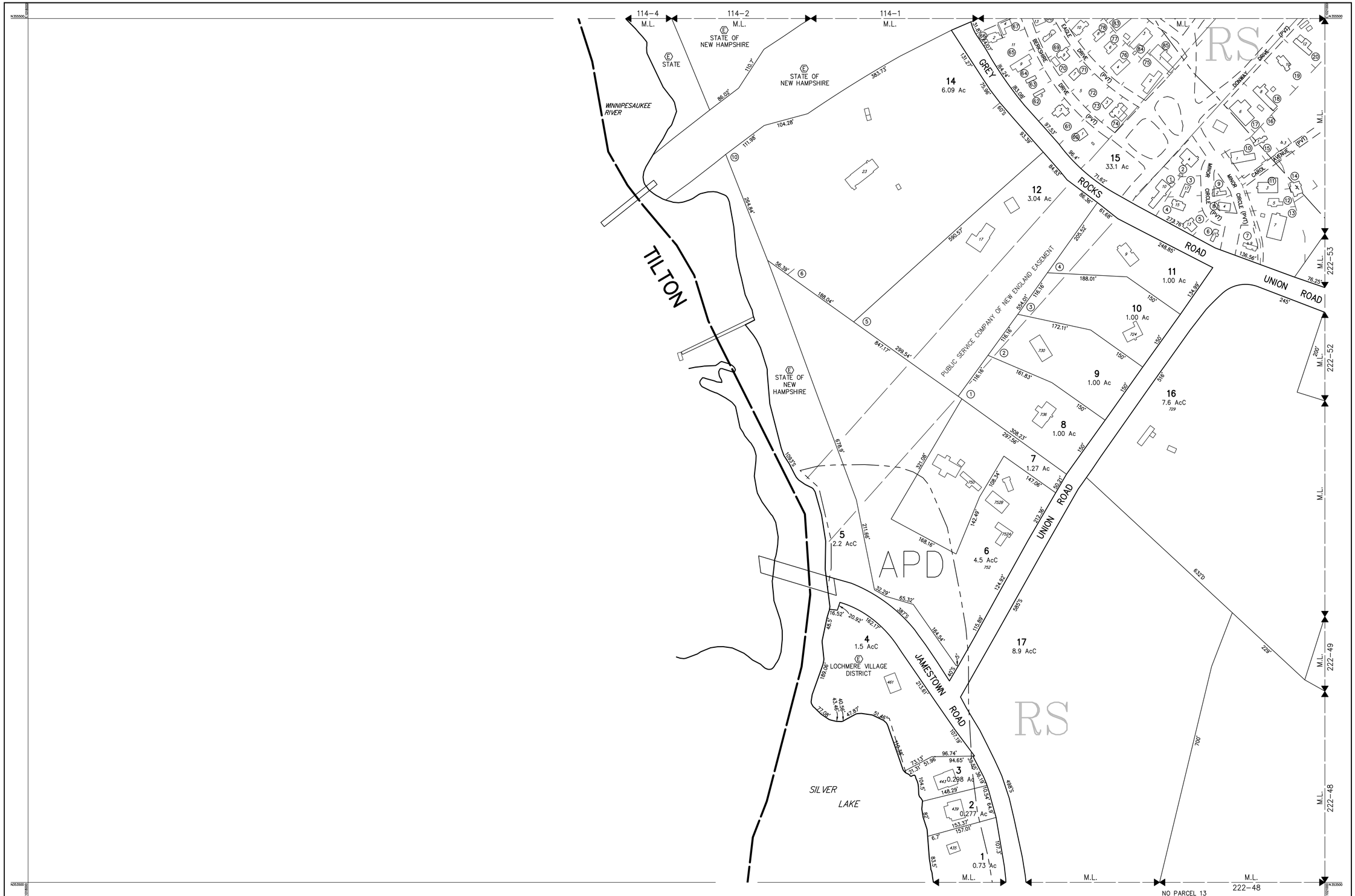

THIS MAP IS FOR ASSESSMENT PURPOSES. IT IS NOT VALID FOR LEGAL DESCRIPTION OR CONVEYANCE.

THE HORIZONTAL DATUM IS THE NEW HAMPSHIRE STATE PLANE COORDINATE SYSTEM, NAD 83.

PHOTOGRAPHY DATE: APRIL 13, 1998

COMPLETION DATE: MAY 31, 2000

PRODUCED IN 2000 BY

CAI Technologies
Precision Mapping. Geospatial Solutions.
11 PLEASANT STREET, LITTLETON, NH 03561
800.322.4540 - WWW.CAI-TECH.COM

LEGEND

AREA SURVEYED . . . . . Ac
AREA CALCULATED . . . . . AcC
RECORD DIMENSION . . . . . 100'
SCALED DIMENSION . . . . . 100'S
MATCH LINE . . . . . M.L.
WATER . . . . . W

EXEMPT PROPERTY. . . . . E
SUBDIVISION LOT NO. 2
BUILDING/STREET NUMBER . 57
RIGHT OF WAY/ACCESS 87W
COMMON OWNERSHIP. . . . . .
PRIMARY STRUCTURE NOT LOCATED
WETLANDS . . . . . .

SCALE 1" = 100'

FEET 50 0 100 200 300

METERS 25 0 25 50 75

REVISED TO : APRIL 1, 2023

PROPERTY MAPS

BELMONT

NEW HAMPSHIRE

INDEX DIAGRAM

220 114 115
221 118 222

GN

MAP NO.

117

THIS MAP IS FOR ASSESSMENT PURPOSES. IT IS NOT VALID FOR LEGAL DESCRIPTION OR CONVEYANCE.

THE HORIZONTAL DATUM IS THE NEW HAMPSHIRE STATE PLANE COORDINATE SYSTEM, NAD 83.

PHOTOGRAPHY DATE: APRIL 13, 1998

COMPLETION DATE: MAY 31, 2000

PRODUCED IN 2000 BY

CAI Technologies
Precision Mapping, Geospatial Solutions
11 PLEASANT STREET, LITTLETON, NH 03561
800.322.4540 - WWW.CAI-TECH.COM

LEGEND

AREA SURVEYED	Ac
AREA CALCULATED	AcC
RECORD DIMENSION	100'
SCALED DIMENSION	100'S
MATCH LINE	M.L.
WATER	W
EXEMPT PROPERTY	E
SUBDIVISION LOT NO.	2
BUILDING/STREET NUMBER	57
RIGHT OF WAY/ACCESS	R/W
COMMON OWNERSHIP	
PRIMARY STRUCTURE NOT LOCATED	
WETLANDS	

SCALE 1" = 100'

FEET 50 0 100 200 300

METERS 25 0 25 50 75

REVISED TO : APRIL 1, 2023

PROPERTY MAPS

BELMONT

NEW HAMPSHIRE

INDEX DIAGRAM

221 117 222
233 119 232

GN

MAP NO. 118

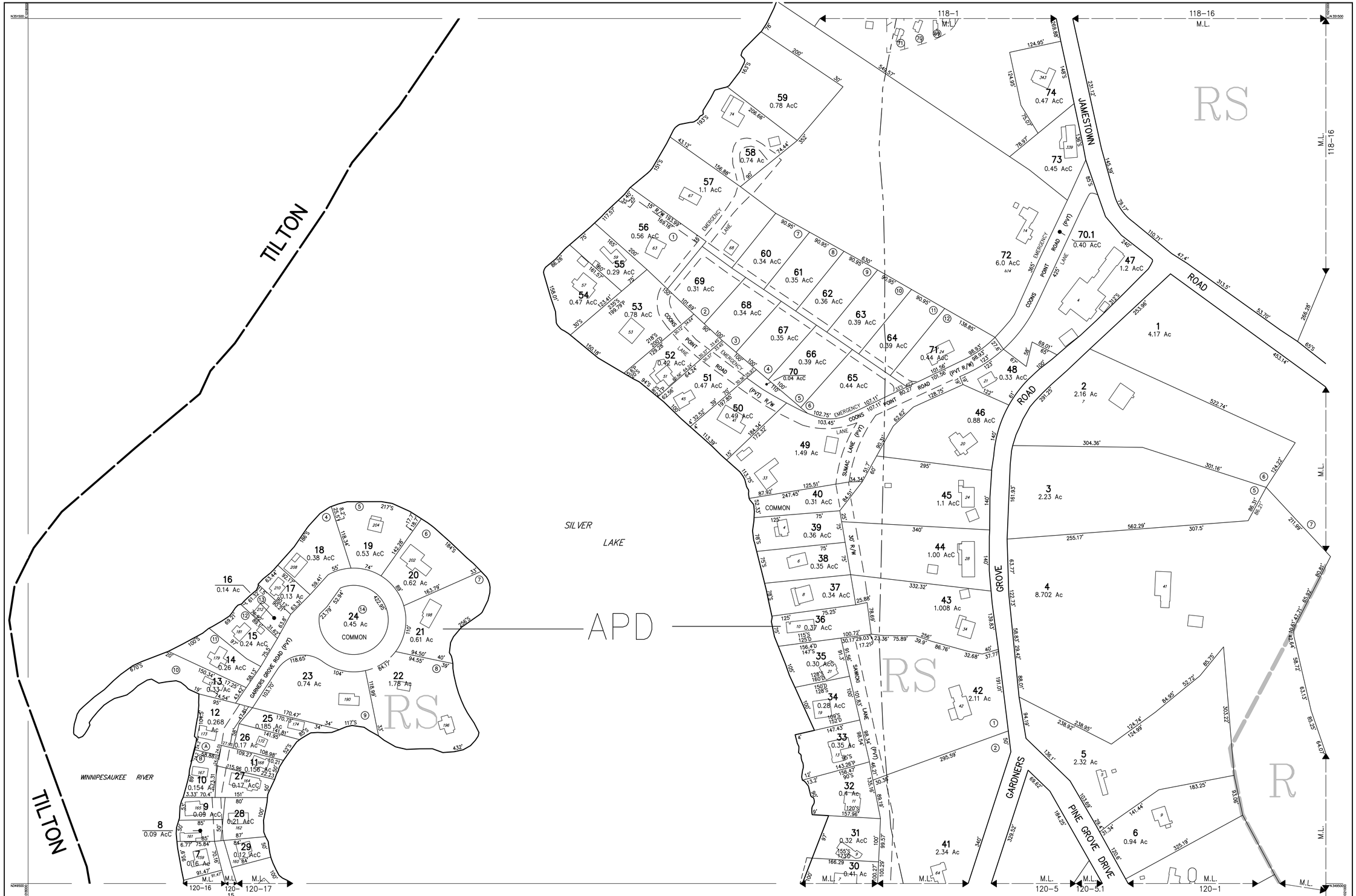

THIS MAP IS FOR ASSESSMENT PURPOSES. IT IS NOT VALID FOR LEGAL DESCRIPTION OR CONVEYANCE.

THE HORIZONTAL DATUM IS THE NEW HAMPSHIRE STATE PLANE COORDINATE SYSTEM, NAD 83.

PHOTOGRAPHY DATE: APRIL 13, 1998

COMPLETION DATE: MAY 31, 2000

PRODUCED IN 2000 BY

CAI Technologies
Precision Mapping. Geospatial Solutions.
11 PLEASANT STREET, LITTLETON, NH 03561
800.322.4540 - WWW.CAI-TECH.COM

LEGEND

AREA SURVEYED . . . . . Ac
AREA CALCULATED . . . . . AcC
RECORD DIMENSION . . . . . 100'
SCALED DIMENSION . . . . . 100'S
MATCH LINE . . . . . M.L.
WATER . . . . . W

EXEMPT PROPERTY. . . . . (E)
SUBDIVISION LOT NO. . . . . (2)
BUILDING/STREET NUMBER . 57
RIGHT OF WAY/ACCESS . . . . . R/W
COMMON OWNERSHIP. . . . . .
PRIMARY STRUCTURE NOT LOCATED
WETLANDS . . . . . .

SCALE 1" = 100'

FEET 50 0 100 200 300
METERS 25 0 25 50 75

REVISED TO : APRIL 1, 2023

PROPERTY MAPS

BELMONT

NEW HAMPSHIRE

INDEX DIAGRAM

221 118 222
233 120 232

GN N

MAP NO.

119

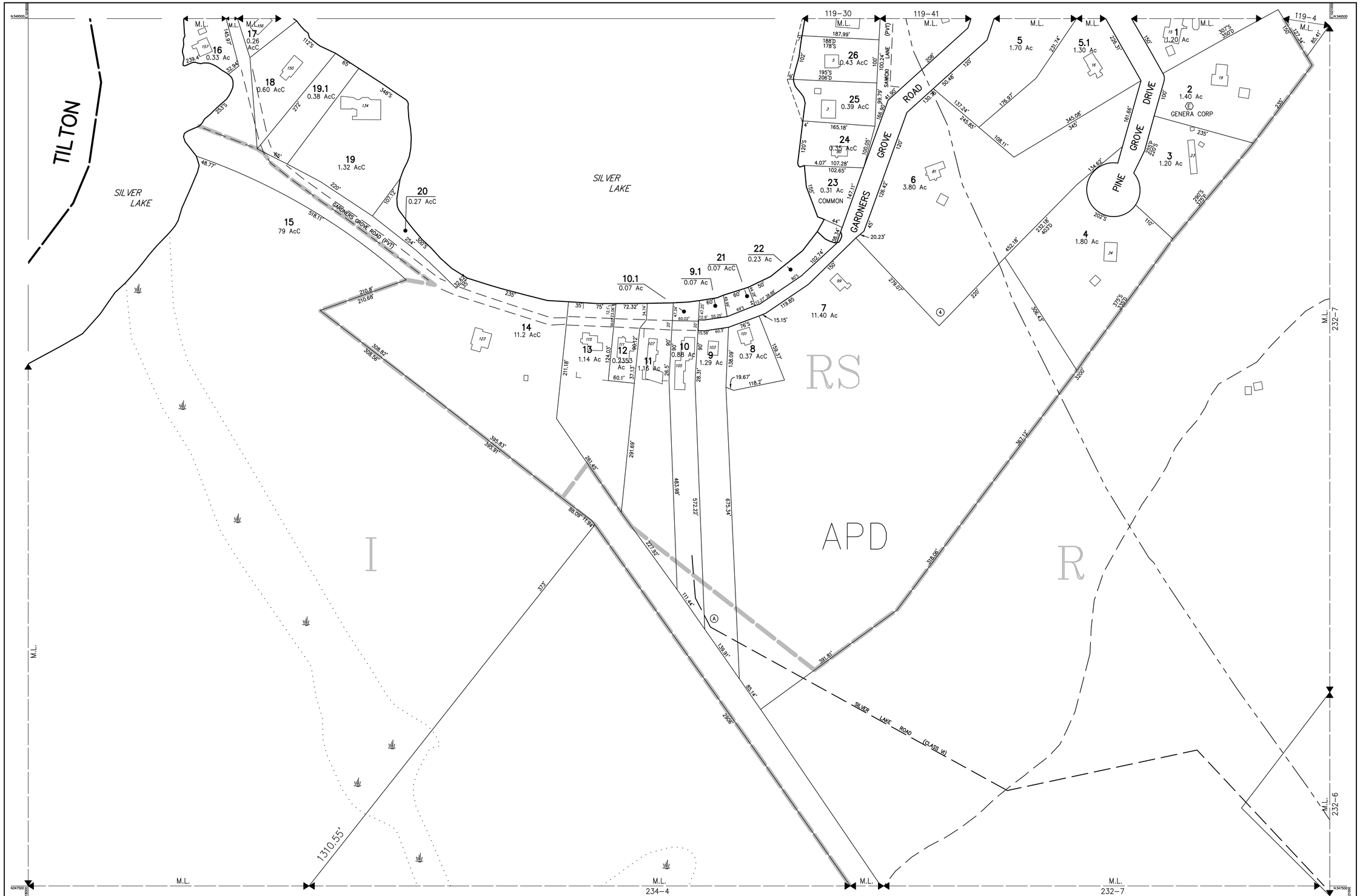

THIS MAP IS FOR ASSESSMENT PURPOSES. IT IS NOT VALID FOR LEGAL DESCRIPTION OR CONVEYANCE.	
THE HORIZONTAL DATUM IS THE NEW HAMPSHIRE STATE PLANE COORDINATE SYSTEM, NAD 83.	
PHOTOGRAPHY DATE: APRIL 13, 1998	
COMPLETION DATE: MAY 31, 2000	

PRODUCED IN 2000 BY
CAI Technologies
Precision Mapping. Geospatial Solutions.
11 PLEASANT STREET, LITTLETON, NH 03561
800.322.4540 - WWW.CAI-TECH.COM

LEGEND

AREA SURVEYED	Ac
AREA CALCULATED	AcC
RECORD DIMENSION	100'
SCALED DIMENSION	100'S
MATCH LINE	M.L.
WATER	W
EXEMPT PROPERTY	E
SUBDIVISION LOT NO.	2
BUILDING/STREET NUMBER	57
RIGHT OF WAY/ACCESS	R/W
COMMON OWNERSHIP	
PRIMARY STRUCTURE NOT LOCATED	
WETLANDS	

SCALE 1" = 100'
FEET 50 0 100 200 300
METERS 25 0 25 50 75

REVISED TO : APRIL 1, 2023

PROPERTY MAPS
BELMONT
NEW HAMPSHIRE

INDEX DIAGRAM
233 119 222
232
234 235
GN

MAP NO.
120

THIS MAP IS FOR ASSESSMENT PURPOSES. IT IS NOT VALID FOR LEGAL DESCRIPTION OR CONVEYANCE.

THE HORIZONTAL DATUM IS THE NEW HAMPSHIRE STATE PLANE COORDINATE SYSTEM, NAD 83.

PHOTOGRAPHY DATE: APRIL 13, 1998

COMPLETION DATE: MAY 31, 2000

PRODUCED IN 2000 BY

CAI Technologies
Precision Mapping. Geospatial Solutions.
11 PLEASANT STREET, LITTLETON, NH 03561
800.322.4540 - WWW.CAI-TECH.COM

LEGEND

AREA SURVEYED . . . . . Ac
AREA CALCULATED . . . . . AcC
RECORD DIMENSION . . . . . 100'
SCALED DIMENSION . . . . . 100'S
MATCH LINE . . . . . M.L.
WATER . . . . . -W-

EXEMPT PROPERTY . . . . . Ⓔ
SUBDIVISION LOT NO. . . . . ②
BUILDING/STREET NUMBER . 57
RIGHT OF WAY/ACCESS . . . . . R/W
COMMON OWNERSHIP . . . . . —
PRIMARY STRUCTURE NOT LOCATED . . . . . △
WETLANDS . . . . . ⚘

SCALE 1" = 100'
FEET 50 0 100 200 300
METERS 25 0 25 50 75

REVISED TO : APRIL 1, 2023

PROPERTY MAPS

BELMONT

NEW HAMPSHIRE

INDEX DIAGRAM
237 | 238
122
125 | 241 | 240
GN

MAP NO.
121

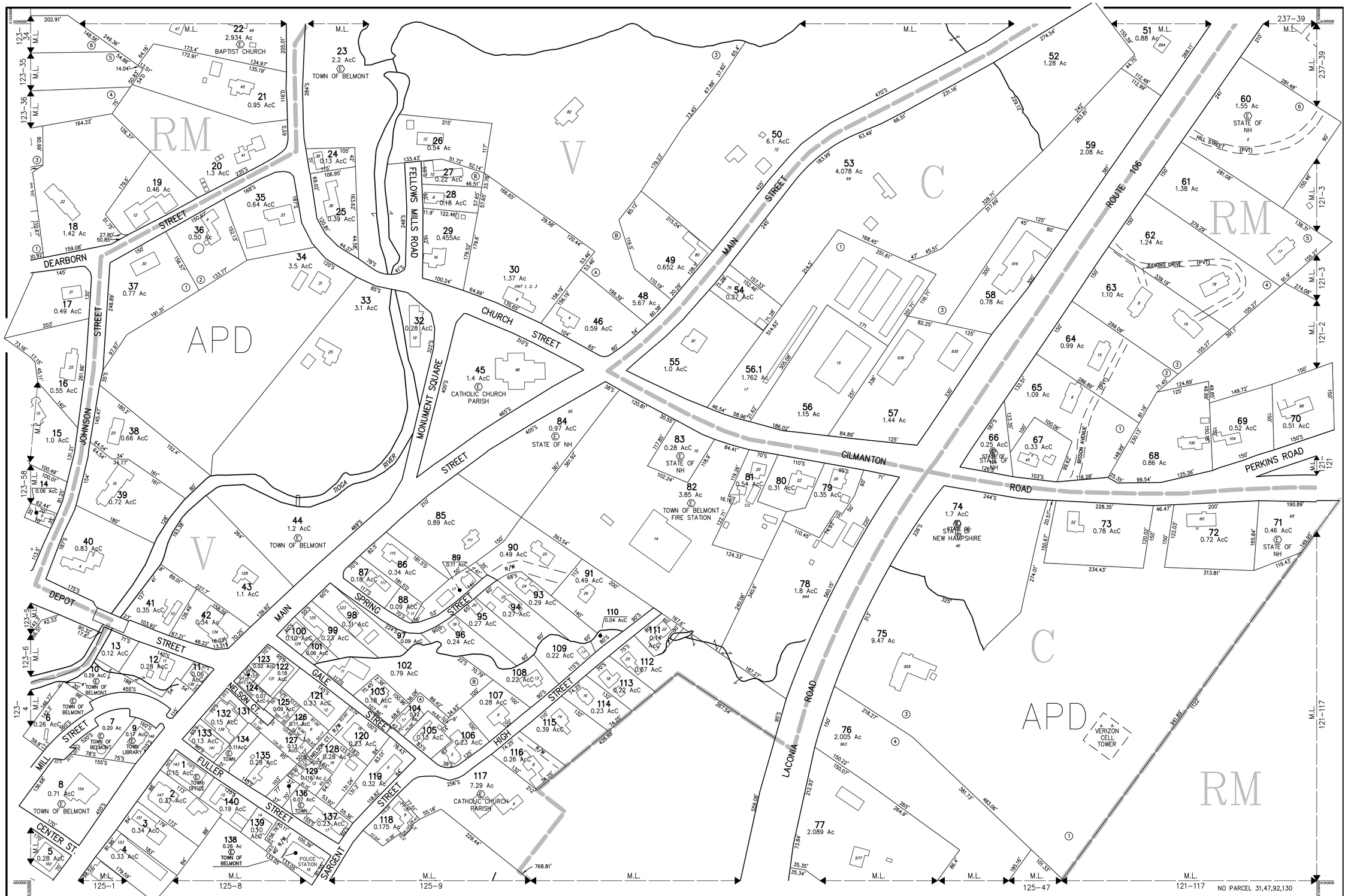

THIS MAP IS FOR ASSESSMENT PURPOSES. IT IS NOT VALID FOR LEGAL DESCRIPTION OR CONVEYANCE.

THE HORIZONTAL DATUM IS THE NEW HAMPSHIRE STATE PLANE COORDINATE SYSTEM, NAD 83.

PHOTOGRAPHY DATE: APRIL 13, 1998

COMPLETION DATE: MAY 31, 2000

PRODUCED IN 2000 BY

CAI Technologies
Precision Mapping. Geospatial Solutions.
11 PLEASANT STREET, LITTLETON, NH 03561
800.322.4540 - WWW.CAI-TECH.COM

LEGEND

- AREA SURVEYED . . . . . Ac
- AREA CALCULATED . . . . . AcC
- RECORD DIMENSION . . . . . 100'
- SCALED DIMENSION . . . . . 100'S
- MATCH LINE . . . . . M.L.
- WATER . . . . . W
- EXEMPT PROPERTY. . . . . E
- SUBDIVISION LOT NO.. 2
- BUILDING/STREET NUMBER . 57
- RIGHT OF WAY/ACCESS . . . . . R/W
- COMMON OWNERSHIP. . . . . .
- PRIMARY STRUCTURE NOT LOCATED
- WETLANDS. . . . . .

SCALE 1" = 100'

FEET: 50 0 100 200 300

METERS: 25 0 25 50 75

REVISED TO : APRIL 1, 2023

PROPERTY MAPS

BELMONT

NEW HAMPSHIRE

INDEX DIAGRAM

236 | 237
123 | 121
124 | 125 | 241

GN

MAP NO. 122

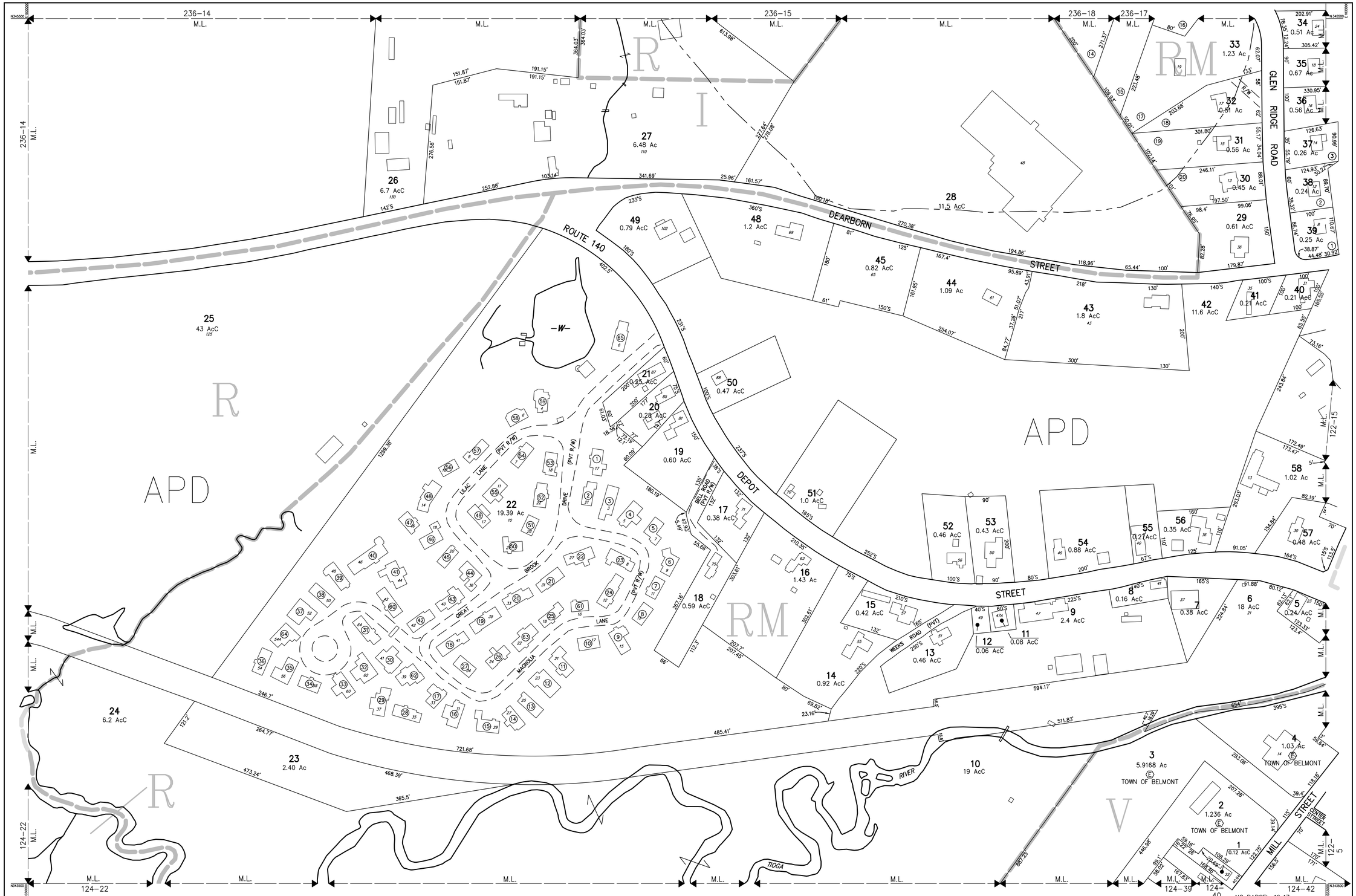

THIS MAP IS FOR ASSESSMENT PURPOSES. IT IS NOT VALID FOR LEGAL DESCRIPTION OR CONVEYANCE.

THE HORIZONTAL DATUM IS THE NEW HAMPSHIRE STATE PLANE COORDINATE SYSTEM, NAD 83.

PHOTOGRAPHY DATE: APRIL 13, 1998

COMPLETION DATE: MAY 31, 2000

PRODUCED IN 2000 BY

CAI Technologies
Precision Mapping. Geospatial Solutions.

11 PLEASANT STREET, LITTLETON, NH 03561
800.322.4540 - WWW.CAI-TECH.COM

LEGEND

AREA SURVEYED . . . . . Ac
AREA CALCULATED . . . . . AcC
RECORD DIMENSION . . . . . 100'
SCALED DIMENSION . . . . . 100'S
MATCH LINE . . . . . M.L.
WATER . . . . . W

EXEMPT PROPERTY. . . . . E
SUBDIVISION LOT NO. 2
BUILDING/STREET NUMBER . 57
RIGHT OF WAY/ACCESS . . . . . R/W
COMMON OWNERSHIP. . . . . .
PRIMARY STRUCTURE NOT LOCATED
WETLANDS . . . . . .

SCALE 1" = 100'

FEET 50 0 100 200 300

METERS 25 0 25 50 75

REVISED TO : APRIL 1, 2023

PROPERTY MAPS

BELMONT

NEW HAMPSHIRE

INDEX DIAGRAM

236 237
242 124 125 122

GN

MAP NO.

123

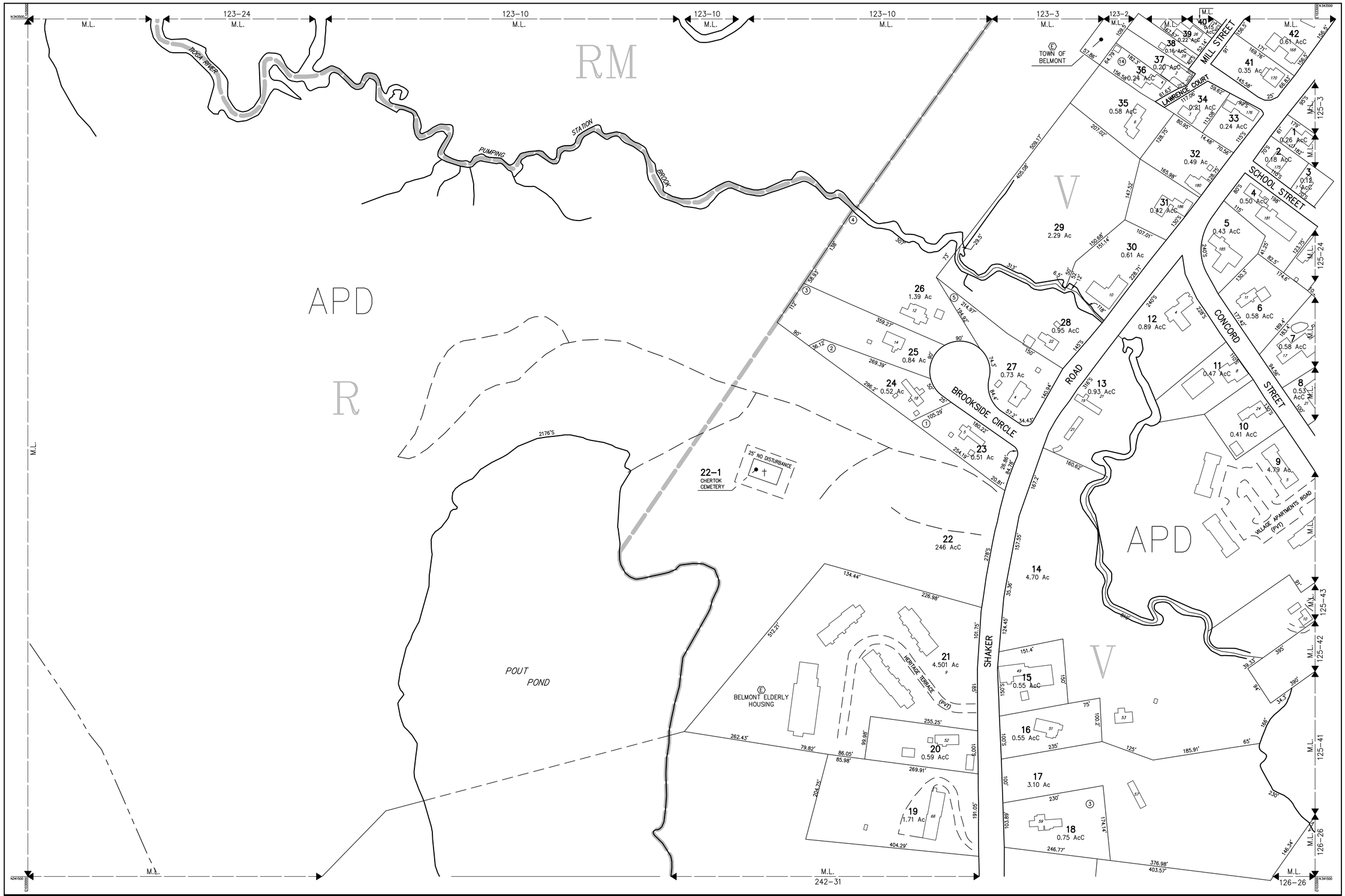

THIS MAP IS FOR ASSESSMENT PURPOSES. IT IS NOT VALID FOR LEGAL DESCRIPTION OR CONVEYANCE.	
THE HORIZONTAL DATUM IS THE NEW HAMPSHIRE STATE PLANE COORDINATE SYSTEM, NAD 83.	
PHOTOGRAPHY DATE: APRIL 13, 1998	
COMPLETION DATE: MAY 31, 2000	

PRODUCED IN 2000 BY
CAI Technologies
Precision Mapping. Geospatial Solutions.
11 PLEASANT STREET, LITTLETON, NH 03561
800.322.4540 - WWW.CAI-TECH.COM

LEGEND

AREA SURVEYED	Ac
AREA CALCULATED	AcC
RECORD DIMENSION	100'
SCALED DIMENSION	100'S
MATCH LINE	M.L.
WATER	W
EXEMPT PROPERTY	E
SUBDIVISION LOT NO.	2
BUILDING/STREET NUMBER	57
RIGHT OF WAY/ACCESS	R/W
COMMON OWNERSHIP. PRIMARY STRUCTURE NOT LOCATED	
WETLANDS	

SCALE 1" = 100'
FEET 50 0 100 200 300
METERS 25 0 25 50 75

REVISED TO : APRIL 1, 2023

PROPERTY MAPS
BELMONT
NEW HAMPSHIRE

INDEX DIAGRAM
236 123 122
242 125
126
GN

MAP NO.
124

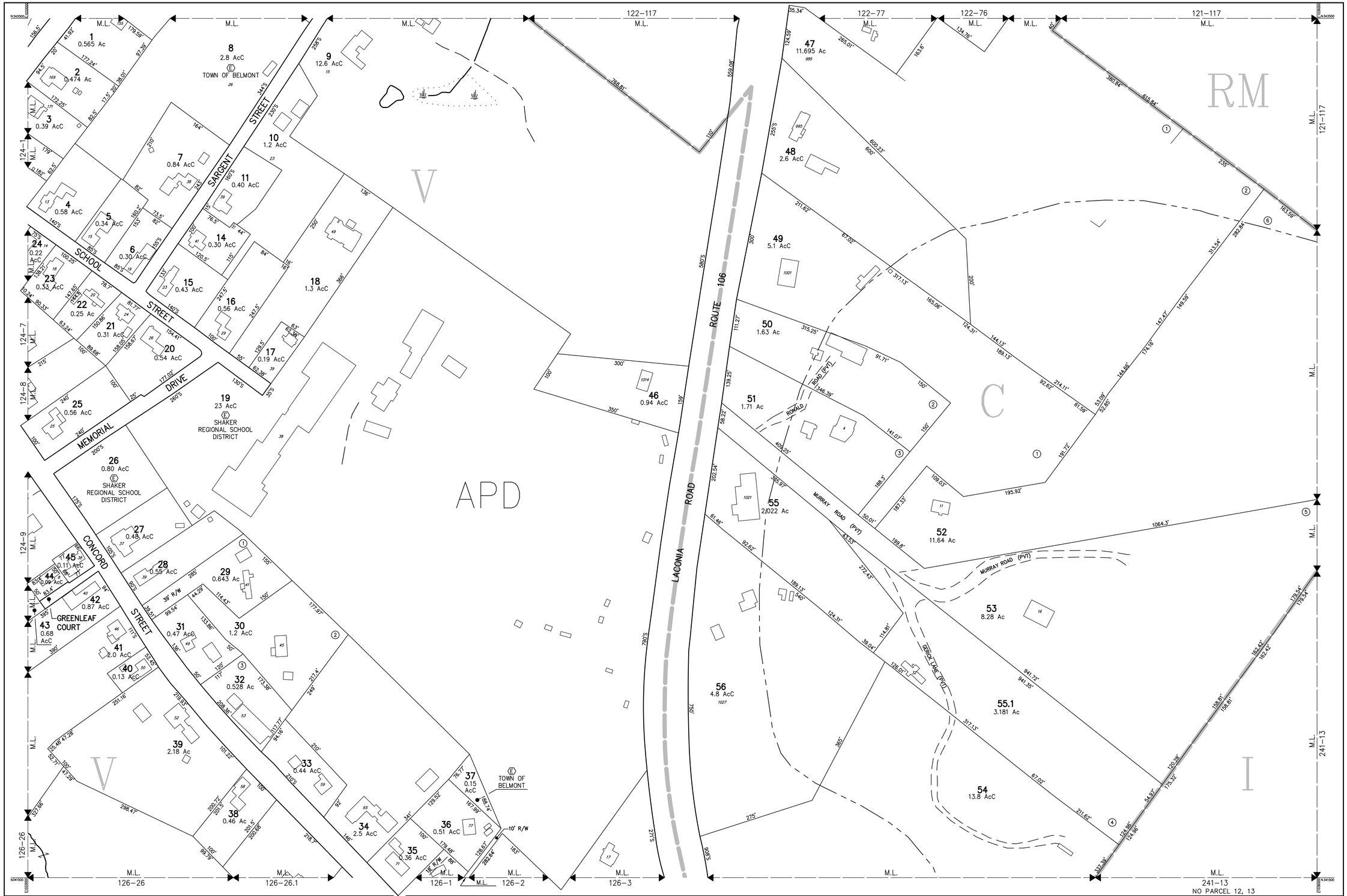

THIS MAP IS FOR ASSESSMENT PURPOSES. IT IS NOT VALID FOR LEGAL DESCRIPTION OR CONVEYANCE.

THE HORIZONTAL DATUM IS THE NEW HAMPSHIRE STATE PLANE COORDINATE SYSTEM, NAD 83.

PHOTOGRAPHY DATE: APRIL 13, 1998

COMPLETION DATE: MAY 31, 2000

PRODUCED IN 2000 BY

CAI Technologies
Precision Mapping, Geospatial Solutions
11 PLEASANT STREET, LITTLETON, NH 03561
800.322.4540 - WWW.CAI-TECH.COM

LEGEND

AREA SURVEYED . . . . . Ac
AREA CALCULATED . . . . . AcC
RECORD DIMENSION . . . . . 100'
SCALED DIMENSION . . . . . 100'S
MATCH LINE . . . . . M.L.
WATER . . . . . W

EXEMPT PROPERTY . . . . . E
SUBDIVISION LOT NO. 2
BUILDING/STREET NUMBER . 57
RIGHT OF WAY/ACCESS . . . . R/W
COMMON OWNERSHIP
PRIMARY STRUCTURE NOT LOCATED
WETLANDS . . . . . W

SCALE 1" = 100'

FEET 50 0 100 200 300

METERS 25 0 25 50 75

REVISED TO : APRIL 1, 2023

PROPERTY MAPS

BELMONT

NEW HAMPSHIRE

INDEX DIAGRAM

123 | 122 | 121
124 | 241
242 | 126

GN

MAP NO.

125

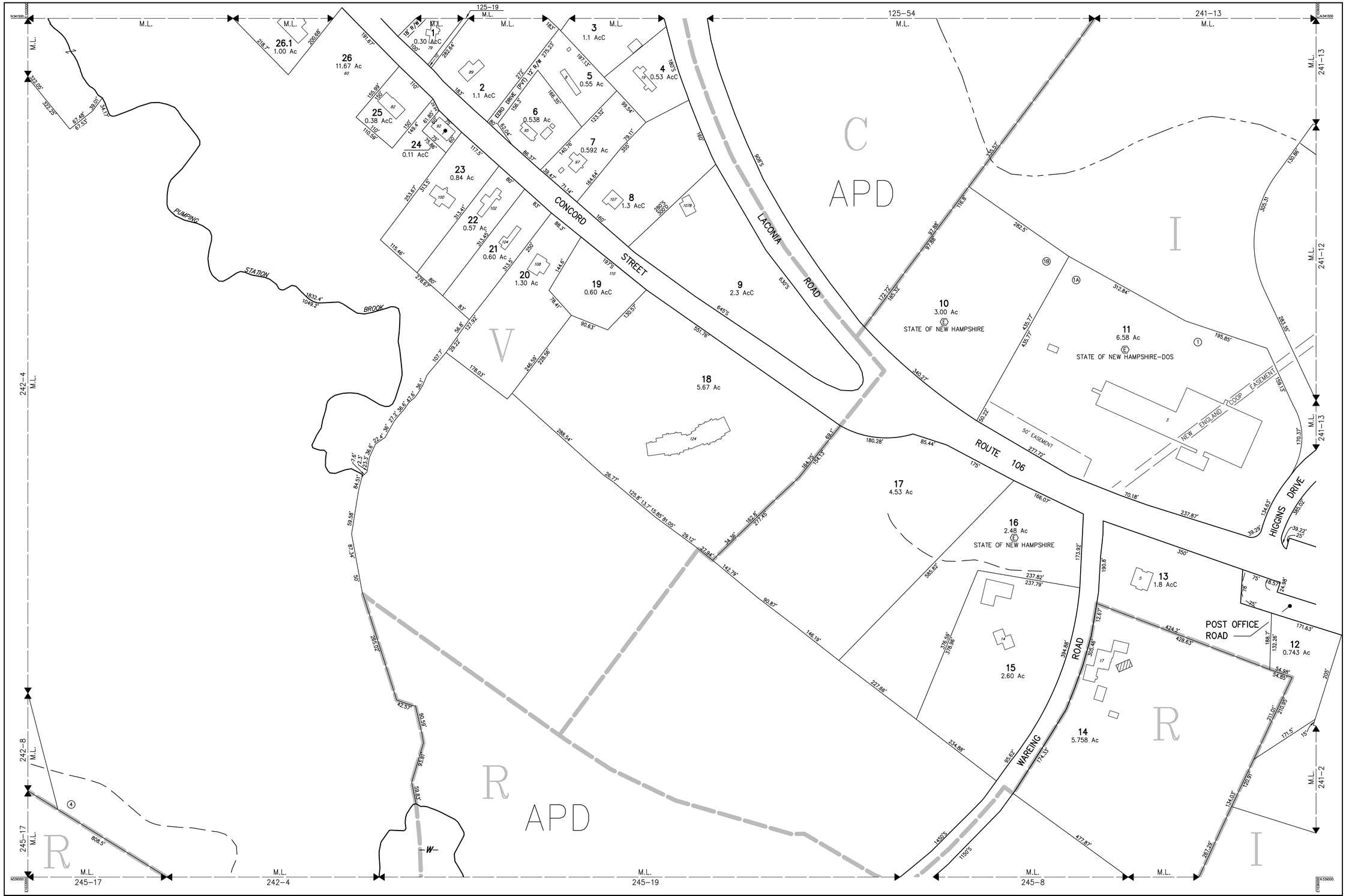

THIS MAP IS FOR ASSESSMENT PURPOSES. IT IS NOT VALID FOR LEGAL DESCRIPTION OR CONVEYANCE.

THE HORIZONTAL DATUM IS THE NEW HAMPSHIRE STATE PLANE COORDINATE SYSTEM, NAD 83.

PHOTOGRAPHY DATE: APRIL 13, 1998

COMPLETION DATE: MAY 31, 2000

PRODUCED IN 2000 BY

CAI Technologies
Precision Mapping. Geospatial Solutions.
11 PLEASANT STREET, LITTLETON, NH 03561
800.322.4540 - WWW.CAI-TECH.COM

LEGEND

AREA SURVEYED . . . . . Ac
AREA CALCULATED . . . . . AcC
RECORD DIMENSION . . . . . 100'
SCALED DIMENSION . . . . . 100'S
MATCH LINE . . . . . M.L.
WATER . . . . . -W-

EXEMPT PROPERTY. . . . . Ⓔ
SUBDIVISION LOT NO. . . . . ②
BUILDING/STREET NUMBER . 57
RIGHT OF WAY/ACCESS . . . . . 67'W
COMMON OWNERSHIP. . . . . .
PRIMARY STRUCTURE NOT LOCATED △
WETLANDS . . . . . .

SCALE 1" = 100'

FEET: 50 0 100 200 300

METERS: 25 0 25 50 75

REVISED TO : APRIL 1, 2023

PROPERTY MAPS

BELMONT

NEW HAMPSHIRE

INDEX DIAGRAM

124	125	241
242		
244		245

GN N

MAP NO. 126

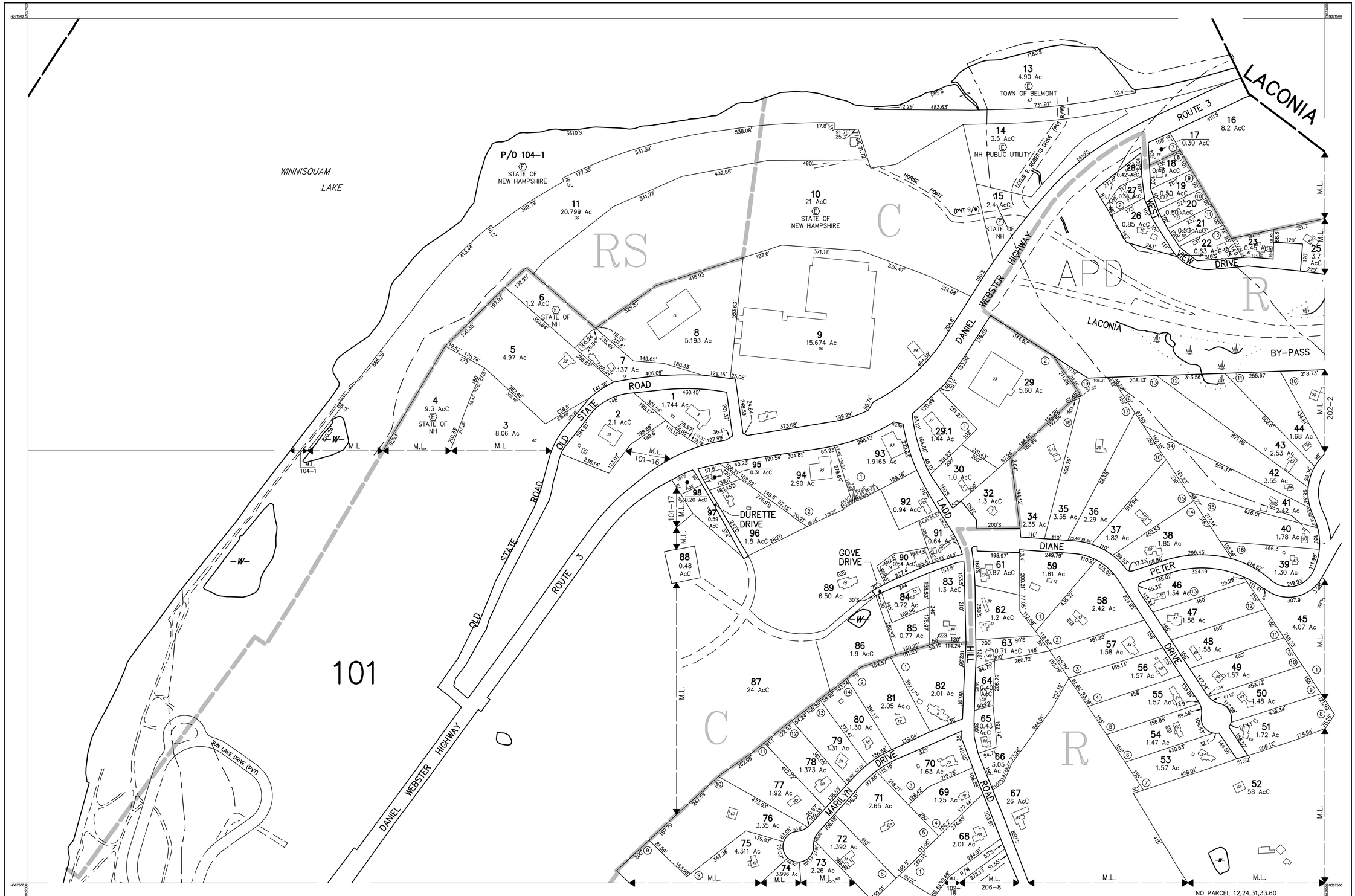

THIS MAP IS FOR ASSESSMENT PURPOSES. IT IS NOT VALID FOR LEGAL DESCRIPTION OR CONVEYANCE.

THE HORIZONTAL DATUM IS THE NEW HAMPSHIRE STATE PLANE COORDINATE SYSTEM, NAD 83.

PHOTOGRAPHY DATE: APRIL 13, 1998

COMPLETION DATE: MAY 31, 2000

PRODUCED IN 2000 BY

CAI Technologies
Precision Mapping. Geospatial Solutions.

11 PLEASANT STREET, LITTLETON, NH 03561
800.322.4540 - WWW.CAI-TECH.COM

LEGEND

AREA SURVEYED . . . . . Ac
AREA CALCULATED . . . . . AcC
RECORD DIMENSION . . . . . 100'
SCALED DIMENSION . . . . . 100'S
MATCH LINE . . . . . M.L.
WATER . . . . . -W-

EXEMPT PROPERTY. . . . . (E)
SUBDIVISION LOT NO. . . . . (2)
BUILDING/STREET NUMBER . 57
RIGHT OF WAY/ACCESS . . . . . R/W
COMMON OWNERSHIP. . . . . .
PRIMARY STRUCTURE NOT LOCATED
WETLANDS . . . . . .

SCALE 1" = 200'

FEET 100 0 200 400 600

METERS 50 0 50 100 150

REVISED TO : APRIL 1, 2023

PROPERTY MAPS

BELMONT

NEW HAMPSHIRE

INDEX DIAGRAM

202
207 206 205

GN

MAP NO. 201

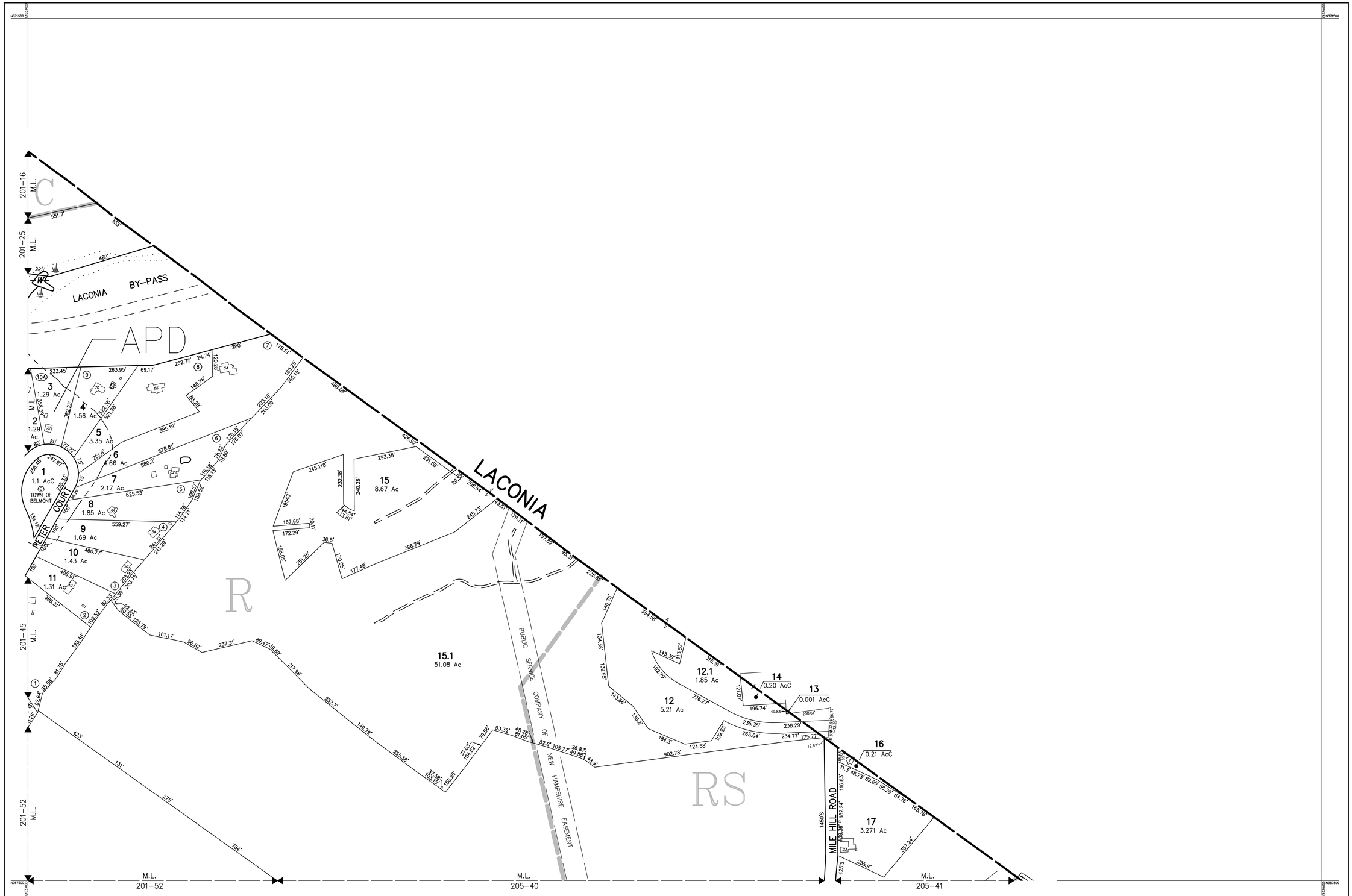

THIS MAP IS FOR ASSESSMENT PURPOSES. IT IS NOT VALID FOR LEGAL DESCRIPTION OR CONVEYANCE.

THE HORIZONTAL DATUM IS THE NEW HAMPSHIRE STATE PLANE COORDINATE SYSTEM, NAD 83.

PHOTOGRAPHY DATE: APRIL 13, 1998

COMPLETION DATE: MAY 31, 2000

PRODUCED IN 2000 BY

CAI Technologies
Precision Mapping. Geospatial Solutions.
11 PLEASANT STREET, LITTLETON, NH 03561
800.322.4540 - WWW.CAI-TECH.COM

LEGEND

AREA SURVEYED . . . . . Ac
AREA CALCULATED . . . . . AcC
RECORD DIMENSION . . . . . 100'
SCALED DIMENSION . . . . . 100'S
MATCH LINE . . . . . M.L.
WATER . . . . . W

EXEMPT PROPERTY. . . . . E
SUBDIVISION LOT NO. 2
BUILDING/STREET NUMBER . 57
RIGHT OF WAY/ACCESS . . . . . R/W
COMMON OWNERSHIP.
PRIMARY STRUCTURE NOT LOCATED
WETLANDS . . . . . .

FEET SCALE 1" = 200'
100 0 200 400 600
50 0 50 100 150
METERS

REVISED TO : APRIL 1, 2023

PROPERTY MAPS

BELMONT

NEW HAMPSHIRE

INDEX DIAGRAM
201 206 205 204
GN

MAP NO.
202

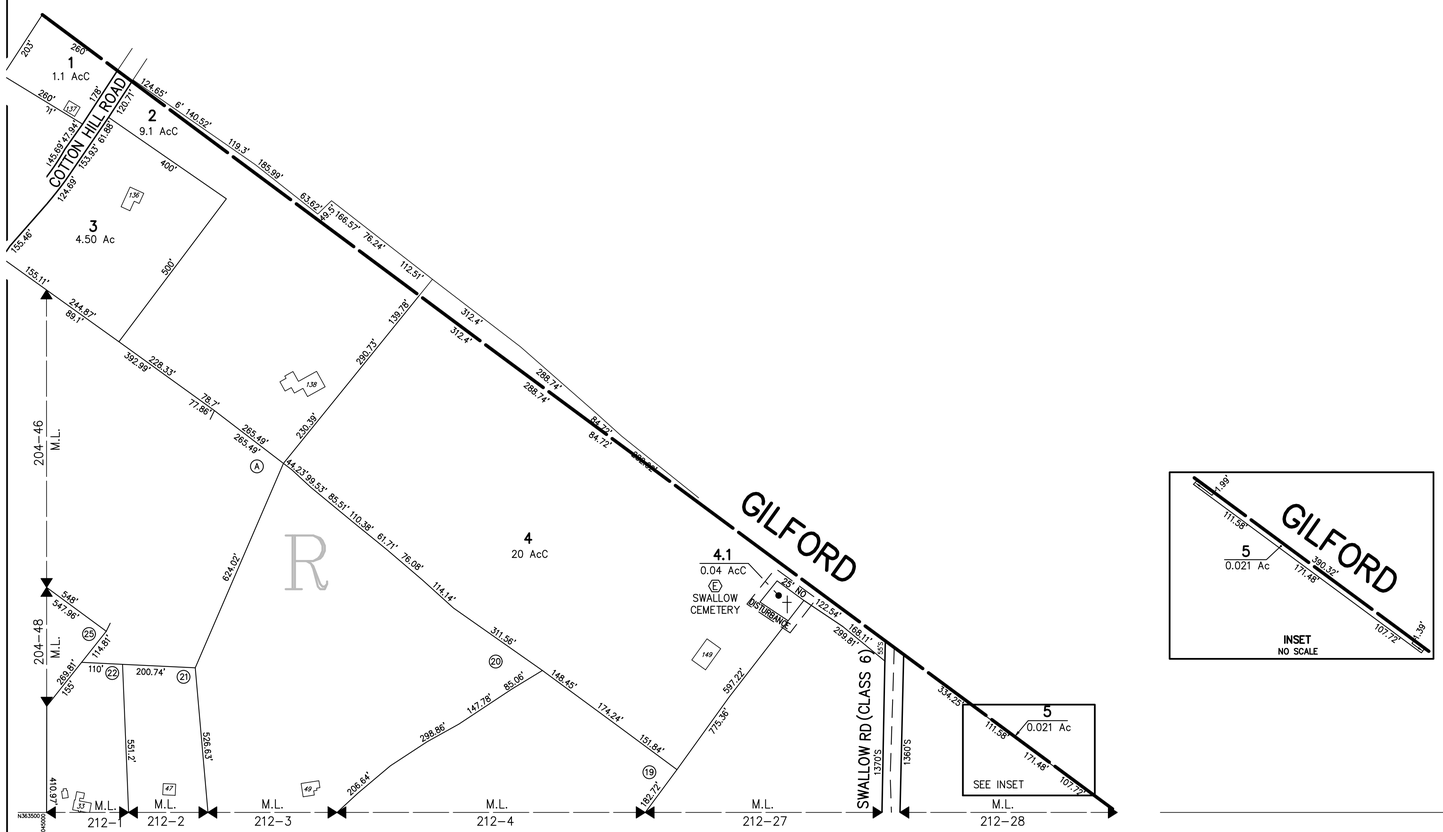

THIS MAP IS FOR ASSESSMENT PURPOSES. IT IS NOT VALID FOR LEGAL DESCRIPTION OR CONVEYANCE.

THE HORIZONTAL DATUM IS THE NEW HAMPSHIRE STATE PLANE COORDINATE SYSTEM, NAD 83.

PHOTOGRAPHY DATE: APRIL 13, 1998

COMPLETION DATE: MAY 31, 2000

PRODUCED IN 2000 BY

CAI Technologies
Precision Mapping. Geospatial Solutions.
11 PLEASANT STREET, LITTLETON, NH 03561
800.322.4540 - WWW.CAI-TECH.COM

LEGEND

AREA SURVEYED . . . . . Ac
AREA CALCULATED . . . . . AcC
RECORD DIMENSION . . . . . 100'
SCALED DIMENSION . . . . . 100'S
MATCH LINE . . . . . M.L.
WATER . . . . . W

EXEMPT PROPERTY . . . . . E
SUBDIVISION LOT NO. 2
BUILDING/STREET NUMBER . 57
RIGHT OF WAY/ACCESS . . . . . R/W
COMMON OWNERSHIP
PRIMARY STRUCTURE NOT LOCATED
WETLANDS . . . . . .

SCALE 1" = 200'

FEET 100 0 200 400 600

METERS 50 0 50 100 150

REVISED TO : APRIL 1, 2023

PROPERTY MAPS

BELMONT

NEW HAMPSHIRE

INDEX DIAGRAM

204 | 211 212 213

GN

MAP NO. 203

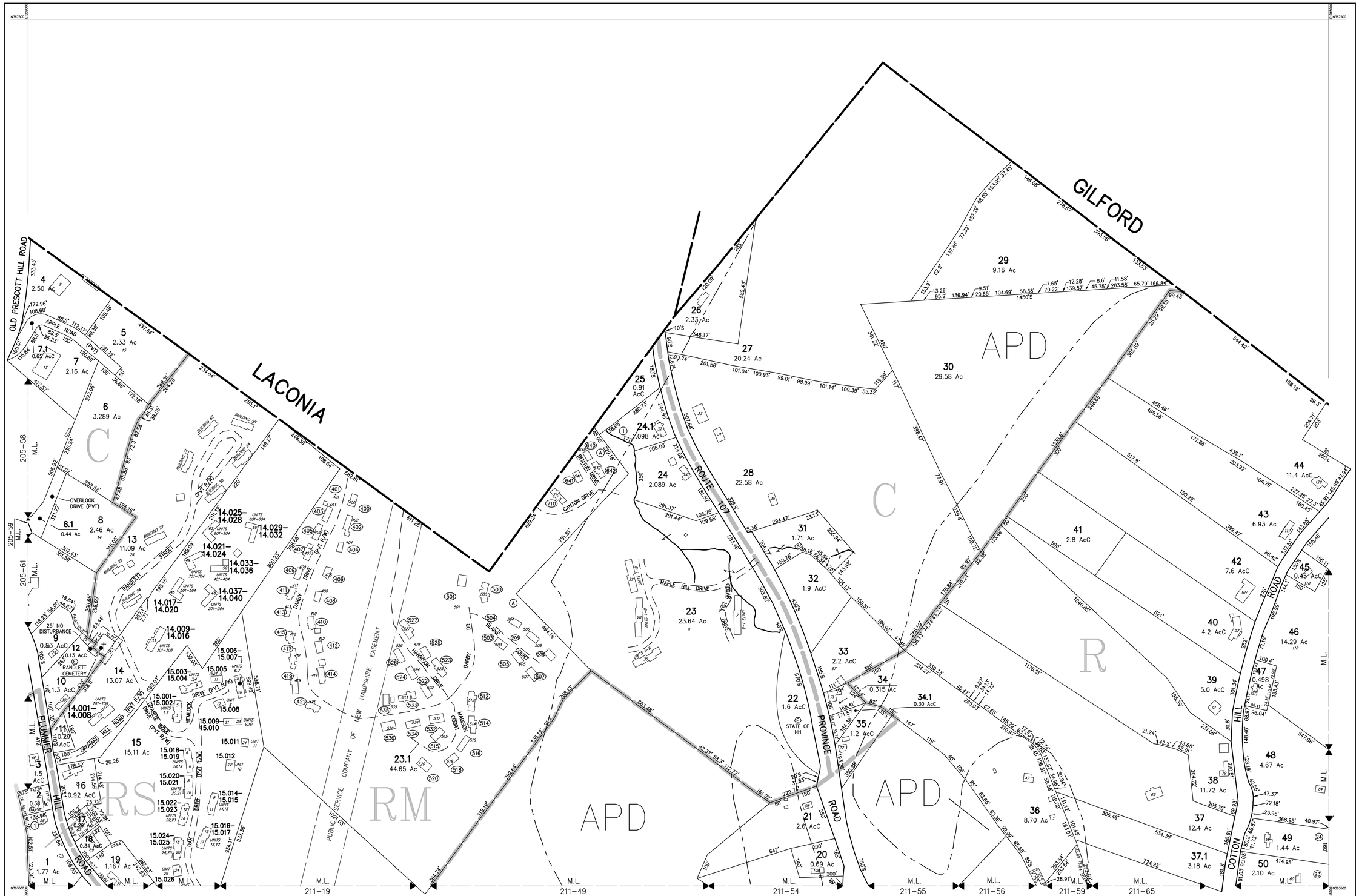

THIS MAP IS FOR ASSESSMENT PURPOSES. IT IS NOT VALID FOR LEGAL DESCRIPTION OR CONVEYANCE.

THE HORIZONTAL DATUM IS THE NEW HAMPSHIRE STATE PLANE COORDINATE SYSTEM, NAD 83.

PHOTOGRAPHY DATE: APRIL 13, 1998

COMPLETION DATE: MAY 31, 2000

PRODUCED IN 2000 BY

CAI Technologies
Precision Mapping, Geospatial Solutions.
11 PLEASANT STREET, LITTLETON, NH 03561
800.322.4540 - WWW.CAI-TECH.COM

LEGEND

AREA SURVEYED . . . . . Ac
AREA CALCULATED . . . . . AcC
RECORD DIMENSION . . . . . 100'
SCALED DIMENSION . . . . . 100'S
MATCH LINE . . . . . M.L.
WATER . . . . . W

EXEMPT PROPERTY. . . . . E
SUBDIVISION LOT NO. 2
BUILDING/STREET NUMBER . 57
RIGHT OF WAY/ACCESS . . . . R/W
COMMON OWNERSHIP . . . . . <
PRIMARY STRUCTURE NOT LOCATED . △
WETLANDS . . . . . W

SCALE 1" = 200'
FEET 100 0 200 400 600
METERS 50 0 50 100 150

REVISED TO : APRIL 1, 2023

PROPERTY MAPS

BELMONT

NEW HAMPSHIRE

INDEX DIAGRAM

202		
205		203
210	211	212

GN

MAP NO. 204

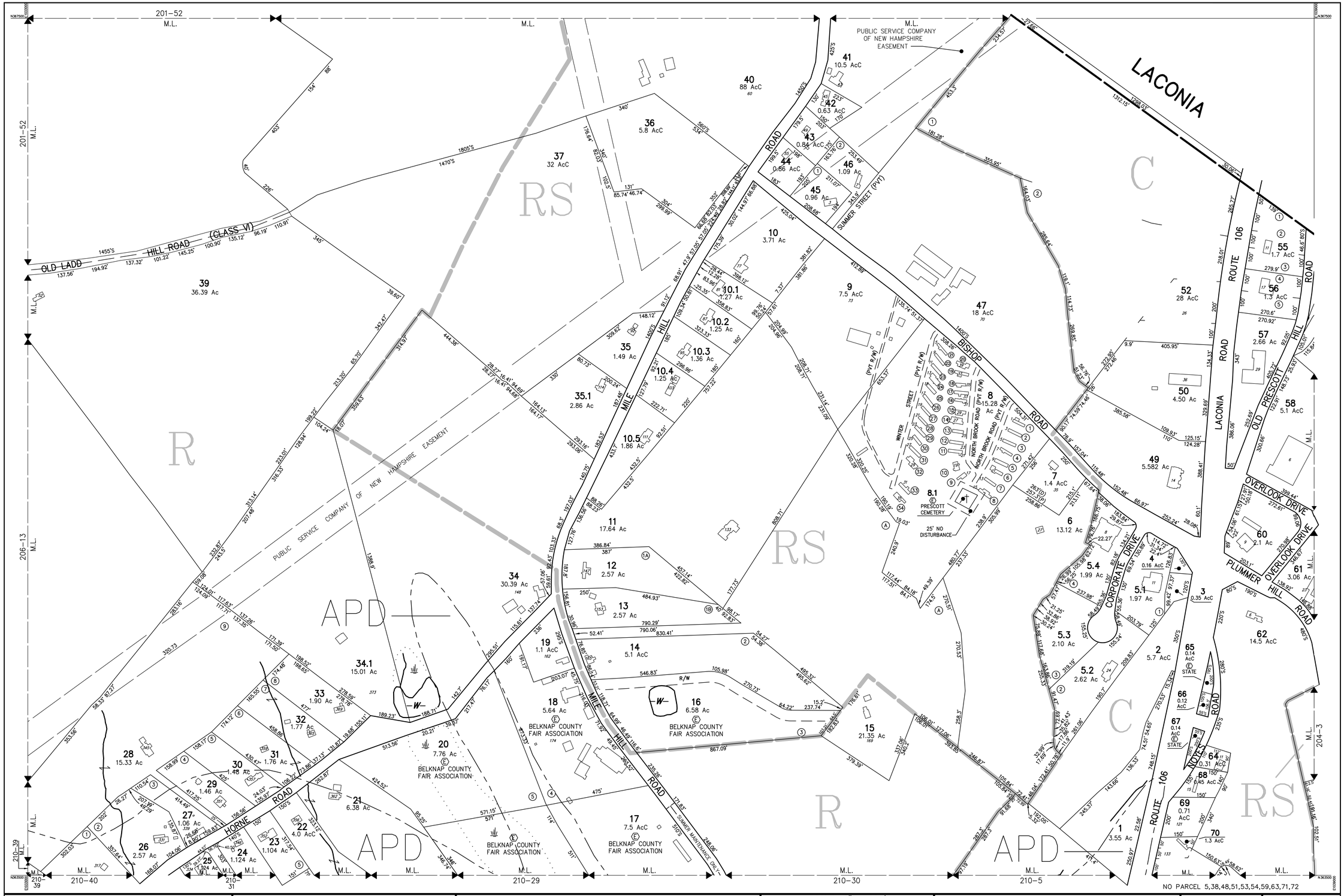

THIS MAP IS FOR ASSESSMENT PURPOSES. IT IS NOT VALID FOR LEGAL DESCRIPTION OR CONVEYANCE.

THE HORIZONTAL DATUM IS THE NEW HAMPSHIRE STATE PLANE COORDINATE SYSTEM, NAD 83.

PHOTOGRAPHY DATE: APRIL 13, 1998

COMPLETION DATE: MAY 31, 2000

PRODUCED IN 2000 BY

CAI Technologies
Precision Mapping. Geospatial Solutions.
11 PLEASANT STREET, LITTLETON, NH 03561
800.322.4540 - WWW.CAI-TECH.COM

LEGEND

AREA SURVEYED	Ac
AREA CALCULATED	AcC
RECORD DIMENSION	100'
SCALED DIMENSION	100'S
MATCH LINE	M.L.
WATER	W
EXEMPT PROPERTY	E
SUBDIVISION LOT NO.	2
BUILDING/STREET NUMBER	57
RIGHT OF WAY/ACCESS	R/W
COMMON OWNERSHIP	
PRIMARY STRUCTURE NOT LOCATED	△
WETLANDS	

SCALE 1" = 200'

FEET: 100 0 200 400 600

METERS: 50 0 50 100 150

REVISED TO : APRIL 1, 2023

PROPERTY MAPS

BELMONT

NEW HAMPSHIRE

INDEX DIAGRAM

201	202	
206		204
209	210	211

GN

MAP NO.

205

THIS MAP IS FOR ASSESSMENT PURPOSES. IT IS NOT VALID FOR LEGAL DESCRIPTION OR CONVEYANCE.

THE HORIZONTAL DATUM IS THE NEW HAMPSHIRE STATE PLANE COORDINATE SYSTEM, NAD 83.

PHOTOGRAPHY DATE: APRIL 13, 1998

COMPLETION DATE: MAY 31, 2000

PRODUCED IN 2000 BY

CAI Technologies
Precision Mapping, Geospatial Solutions
11 PLEASANT STREET, LITTLETON, NH 03561
800.322.4540 - WWW.CAI-TECH.COM

LEGEND

AREA SURVEYED	Ac
AREA CALCULATED	AcC
RECORD DIMENSION	100'
SCALED DIMENSION	100'S
MATCH LINE	M.L.
WATER	W
EXEMPT PROPERTY	E
SUBDIVISION LOT NO.	2
BUILDING/STREET NUMBER	57 L
RIGHT OF WAY/ACCESS	R/W
COMMON OWNERSHIP	
PRIMARY STRUCTURE NOT LOCATED	
WETLANDS	

SCALE 1" = 200'

FEET 100 0 200 400 600

METERS 50 0 50 100 150

REVISED TO : APRIL 1, 2023

PROPERTY MAPS

BELMONT

NEW HAMPSHIRE

INDEX DIAGRAM

	101 201	202
103		205
104		
107	106 206	210

GN N

MAP NO. 206

THIS MAP IS FOR ASSESSMENT PURPOSES. IT IS NOT VALID FOR LEGAL DESCRIPTION OR CONVEYANCE.

THE HORIZONTAL DATUM IS THE NEW HAMPSHIRE STATE PLANE COORDINATE SYSTEM, NAD 83.

PHOTOGRAPHY DATE: APRIL 13, 1998

COMPLETION DATE: MAY 31, 2000

PRODUCED IN 2000 BY

CAI Technologies
Precision Mapping. Geospatial Solutions.
11 PLEASANT STREET, LITTLETON, NH 03561
800.322.4540 - WWW.CAI-TECH.COM

LEGEND

AREA SURVEYED	Ac
AREA CALCULATED	AcC
RECORD DIMENSION	100'
SCALED DIMENSION	100'S
MATCH LINE	M.L.
WATER	W
EXEMPT PROPERTY	E
SUBDIVISION LOT NO.	2
BUILDING/STREET NUMBER	57
RIGHT OF WAY/ACCESS	R/W
COMMON OWNERSHIP	
PRIMARY STRUCTURE NOT LOCATED	
WETLANDS	

SCALE 1" = 200'

FEET: 100 0 200 400 600

METERS: 50 0 50 100 150

REVISED TO : APRIL 1, 2023

PROPERTY MAPS

BELMONT

NEW HAMPSHIRE

INDEX DIAGRAM

101
102
105
108 107 106

GN

MAP NO.

207

THIS MAP IS FOR ASSESSMENT PURPOSES. IT IS NOT VALID FOR LEGAL DESCRIPTION OR CONVEYANCE.

THE HORIZONTAL DATUM IS THE NEW HAMPSHIRE STATE PLANE COORDINATE SYSTEM, NAD 83.

PHOTOGRAPHY DATE: APRIL 13, 1998

COMPLETION DATE: MAY 31, 2000

PRODUCED IN 2000 BY

CAI Technologies
Precision Mapping. Geospatial Solutions.
11 PLEASANT STREET, LITTLETON, NH 03561
800.322.4540 - WWW.CAI-TECH.COM

LEGEND

AREA SURVEYED . . . . . Ac
AREA CALCULATED . . . . . AcC
RECORD DIMENSION . . . . . 100'
SCALED DIMENSION . . . . . 100'S
MATCH LINE . . . . . M.L.
WATER . . . . . W

EXEMPT PROPERTY. . . . . E
SUBDIVISION LOT NO. 2
BUILDING/STREET NUMBER . . . 57
RIGHT OF WAY/ACCESS . . . . . R/W
COMMON OWNERSHIP. . . . . .
PRIMARY STRUCTURE NOT LOCATED
WETLANDS . . . . . .

SCALE 1" = 200'

FEET: 100 0 200 400 600
METERS: 50 0 50 100 150

REVISED TO : APRIL 1, 2023

PROPERTY MAPS

BELMONT

NEW HAMPSHIRE

INDEX DIAGRAM

207 104 105
106
110
113 112 111 218

GN

MAP NO.

208

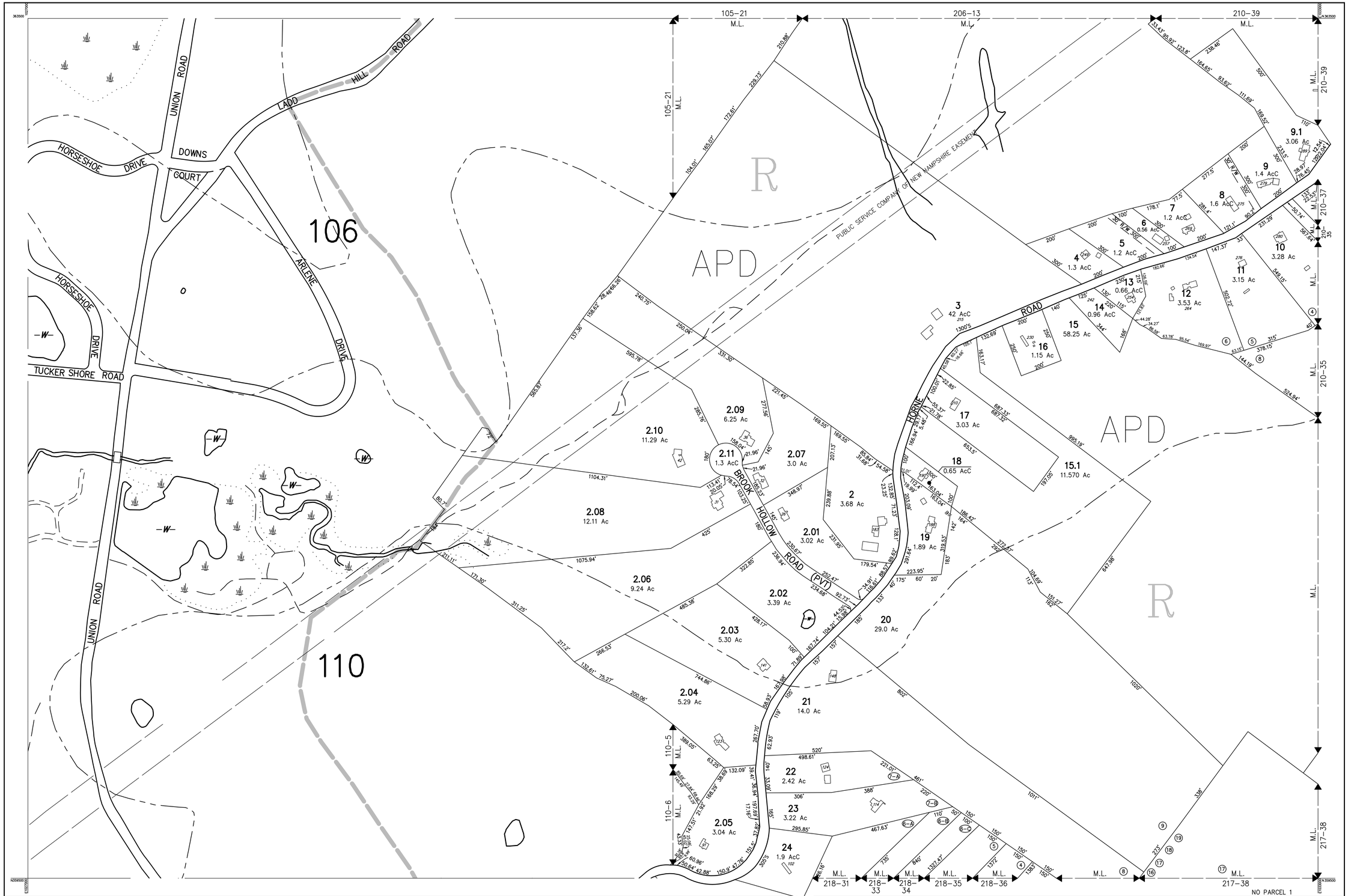

THIS MAP IS FOR ASSESSMENT PURPOSES. IT IS NOT VALID FOR LEGAL DESCRIPTION OR CONVEYANCE.

THE HORIZONTAL DATUM IS THE NEW HAMPSHIRE STATE PLANE COORDINATE SYSTEM, NAD 83.

PHOTOGRAPHY DATE: APRIL 13, 1998

COMPLETION DATE: MAY 31, 2000

PRODUCED IN 2000 BY

CAI Technologies
Precision Mapping. Geospatial Solutions
11 PLEASANT STREET, LITTLETON, NH 03561
800.322.4540 - WWW.CAI-TECH.COM

LEGEND

AREA SURVEYED	Ac
AREA CALCULATED	AcC
RECORD DIMENSION	100'
SCALED DIMENSION	100'S
MATCH LINE	M.L.
WATER	W
EXEMPT PROPERTY	E
SUBDIVISION LOT NO.	2
BUILDING/STREET NUMBER	57
RIGHT OF WAY/ACCESS	R/W
COMMON OWNERSHIP	
PRIMARY STRUCTURE NOT LOCATED	
WETLANDS	

SCALE 1" = 200'

FEET: 100 0 200 400 600

METERS: 50 0 50 100 150

REVISED TO : APRIL 1, 2023

PROPERTY MAPS

BELMONT

NEW HAMPSHIRE

INDEX DIAGRAM

104	105 206	205
107		210
109		
111	218	217

GN N

MAP NO. 209

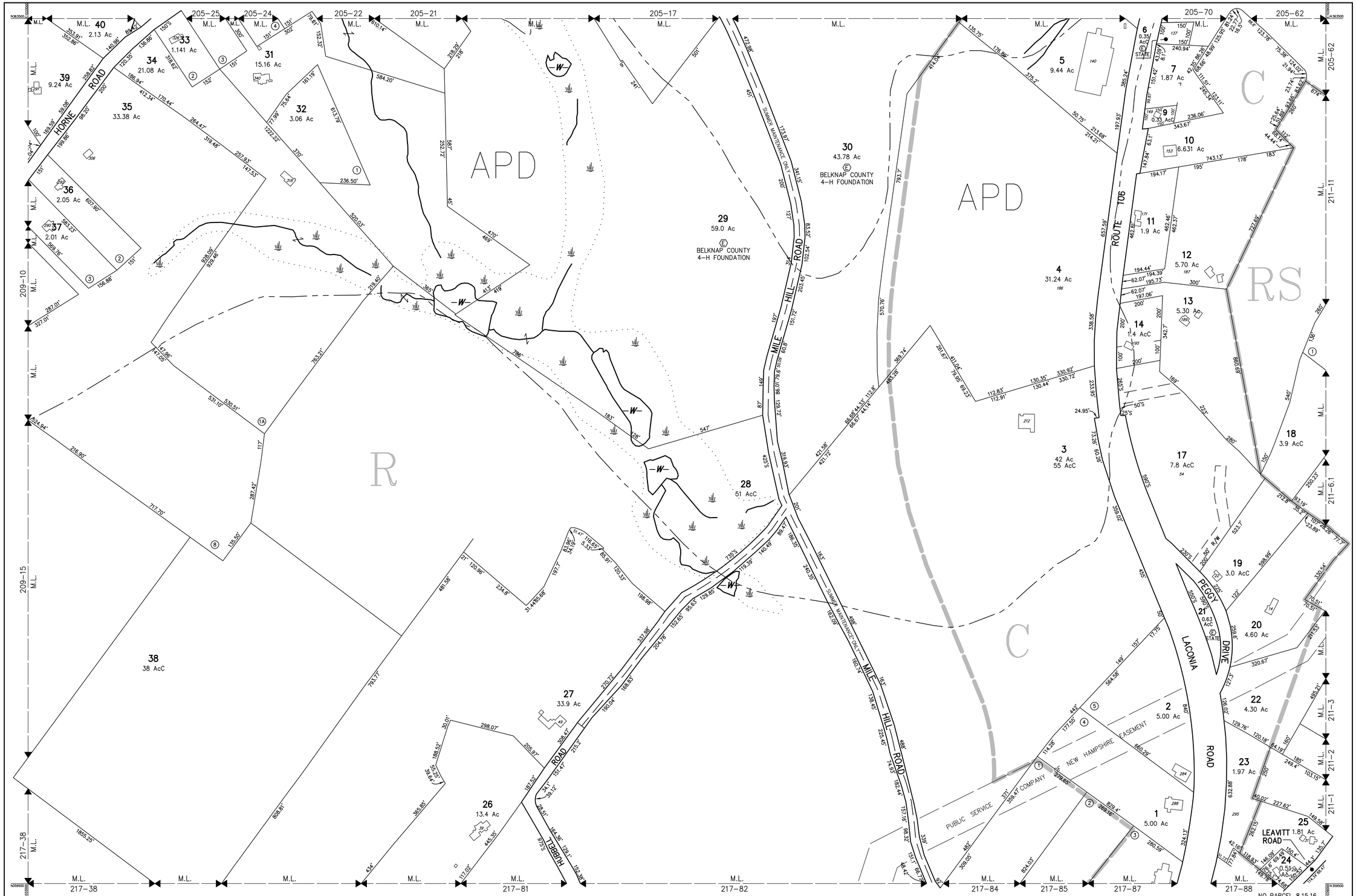

THIS MAP IS FOR ASSESSMENT PURPOSES. IT IS NOT VALID FOR LEGAL DESCRIPTION OR CONVEYANCE.

THE HORIZONTAL DATUM IS THE NEW HAMPSHIRE STATE PLANE COORDINATE SYSTEM, NAD 83.

PHOTOGRAPHY DATE: APRIL 13, 1998

COMPLETION DATE: MAY 31, 2000

PRODUCED IN 2000 BY

CAI Technologies
Precision Mapping. Geospatial Solutions.
11 PLEASANT STREET, LITTLETON, NH 03561
800.322.4540 - WWW.CAI-TECH.COM

LEGEND

AREA SURVEYED . . . . . Ac
AREA CALCULATED . . . . . AcC
RECORD DIMENSION . . . . . 100'
SCALED DIMENSION . . . . . 100'S
MATCH LINE . . . . . M.L.
WATER . . . . . -W-

EXEMPT PROPERTY . . . . . E
SUBDIVISION LOT NO. 2
BUILDING/STREET NUMBER . . . 57
RIGHT OF WAY/ACCESS . . . . . R/W
COMMON OWNERSHIP . . . . . .
PRIMARY STRUCTURE NOT LOCATED . . . .
WETLANDS . . . . . .

SCALE 1" = 200'

FEET: 100 0 200 400 600

METERS: 50 0 50 100 150

REVISED TO : APRIL 1, 2023

PROPERTY MAPS

BELMONT

NEW HAMPSHIRE

INDEX DIAGRAM

206	205	204
209		211
218	217	216

GN

MAP NO.

210

THIS MAP IS FOR ASSESSMENT PURPOSES. IT IS NOT VALID FOR LEGAL DESCRIPTION OR CONVEYANCE.

THE HORIZONTAL DATUM IS THE NEW HAMPSHIRE STATE PLANE COORDINATE SYSTEM, NAD 83.

PHOTOGRAPHY DATE: APRIL 13, 1998

COMPLETION DATE: MAY 31, 2000

PRODUCED IN 2000 BY

CAI Technologies
Precision Mapping, Geospatial Solutions.
11 PLEASANT STREET, LITTLETON, NH 03561
800.322.4540 - WWW.CAI-TECH.COM

LEGEND

AREA SURVEYED . . . . . Ac
AREA CALCULATED . . . . . AcC
RECORD DIMENSION . . . . . 100'
SCALED DIMENSION . . . . . 100'S
MATCH LINE . . . . . M.L.
WATER . . . . . W

EXEMPT PROPERTY. . . . . E
SUBDIVISION LOT NO.. 2
BUILDING/STREET NUMBER . 57
RIGHT OF WAY/ACCESS . . . . . R/W
COMMON OWNERSHIP . . . . . <
PRIMARY STRUCTURE NOT LOCATED . △
WETLANDS . . . . . W

SCALE 1" = 200'

FEET 100 0 200 400 600
METERS 50 0 50 100 150

REVISED TO : APRIL 1, 2023

PROPERTY MAPS

BELMONT

NEW HAMPSHIRE

INDEX DIAGRAM

205	204	203
210		212
217	216	215

GN

MAP NO.

211

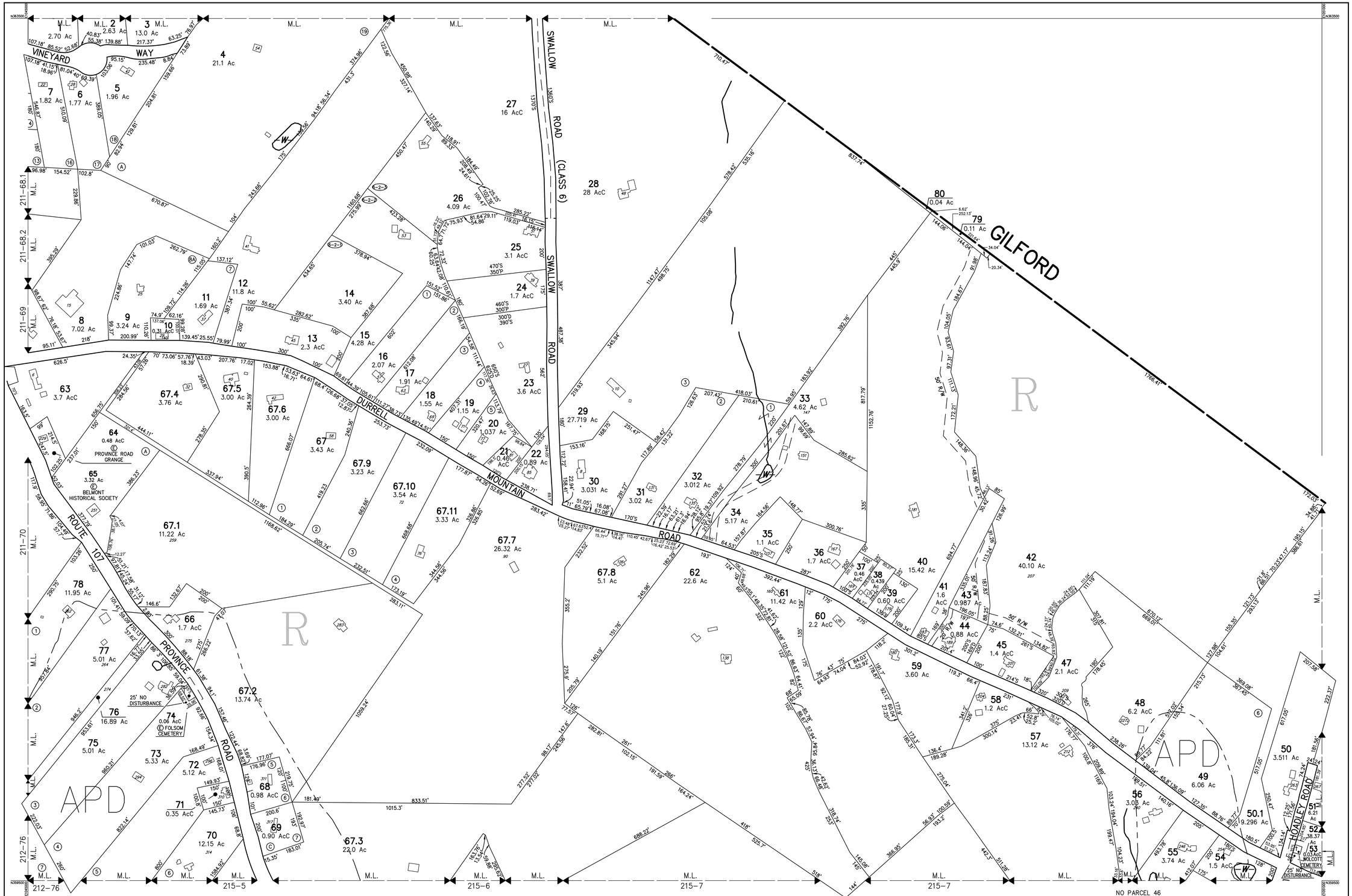

THIS MAP IS FOR ASSESSMENT PURPOSES. IT IS NOT VALID FOR LEGAL DESCRIPTION OR CONVEYANCE.

THE HORIZONTAL DATUM IS THE NEW HAMPSHIRE STATE PLANE COORDINATE SYSTEM, NAD 83.

PHOTOGRAPHY DATE: APRIL 13, 1998

COMPLETION DATE: MAY 31, 2000

PRODUCED IN 2000 BY

CAI Technologies
Precision Mapping, Geospatial Solutions
11 PLEASANT STREET, LITTLETON, NH 03561
800.322.4540 - WWW.CAI-TECH.COM

LEGEND

AREA SURVEYED . . . . . Ac
AREA CALCULATED . . . . . AcC
RECORD DIMENSION . . . . . 100'
SCALED DIMENSION . . . . . 100'S
MATCH LINE . . . . . M.L.
WATER . . . . . W

EXEMPT PROPERTY. . . . . E
SUBDIVISION LOT NO.. 2
BUILDING/STREET NUMBER . 57
RIGHT OF WAY/ACCESS . . . . . R/W
COMMON OWNERSHIP.
PRIMARY STRUCTURE NOT LOCATED
WETLANDS . . . . . W

SCALE 1" = 200'

FEET 100 0 200 400 600

METERS 50 0 50 100 150

REVISED TO : APRIL 1, 2023

PROPERTY MAPS

BELMONT

NEW HAMPSHIRE

INDEX DIAGRAM

204	203	
211		213
216	215	214

GN

MAP NO.

212

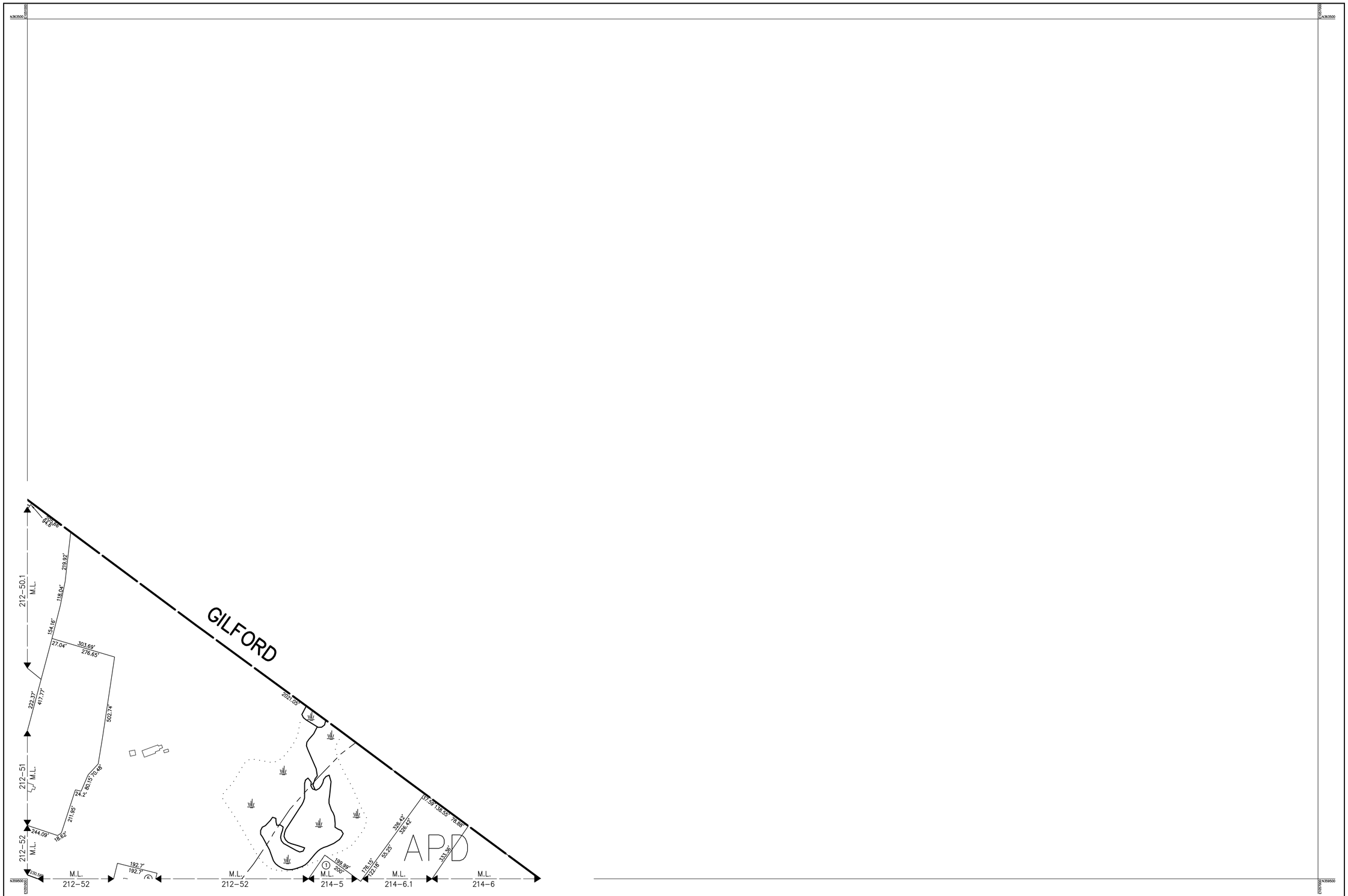

THIS MAP IS FOR ASSESSMENT PURPOSES. IT IS NOT VALID FOR LEGAL DESCRIPTION OR CONVEYANCE.

THE HORIZONTAL DATUM IS THE NEW HAMPSHIRE STATE PLANE COORDINATE SYSTEM, NAD 83.

PHOTOGRAPHY DATE: APRIL 13, 1998

COMPLETION DATE: MAY 31, 2000

PRODUCED IN 2000 BY

CAI Technologies
Precision Mapping. Geospatial Solutions.
11 PLEASANT STREET, LITTLETON, NH 03561
800.322.4540 - WWW.CAI-TECH.COM

LEGEND

AREA SURVEYED	Ac
AREA CALCULATED	AcC
RECORD DIMENSION	100'
SCALED DIMENSION	100'S
MATCH LINE	M.L.
WATER	W
EXEMPT PROPERTY	E
SUBDIVISION LOT NO.	2
BUILDING/STREET NUMBER	57
RIGHT OF WAY/ACCESS	R/W
COMMON OWNERSHIP	
PRIMARY STRUCTURE NOT LOCATED	
WETLANDS	

SCALE 1" = 200'

FEET: 100 0 200 400 600

METERS: 50 0 50 100 150

REVISED TO : APRIL 1, 2023

PROPERTY MAPS

BELMONT

NEW HAMPSHIRE

INDEX DIAGRAM

203 212 215 214 GN N

MAP NO. 213

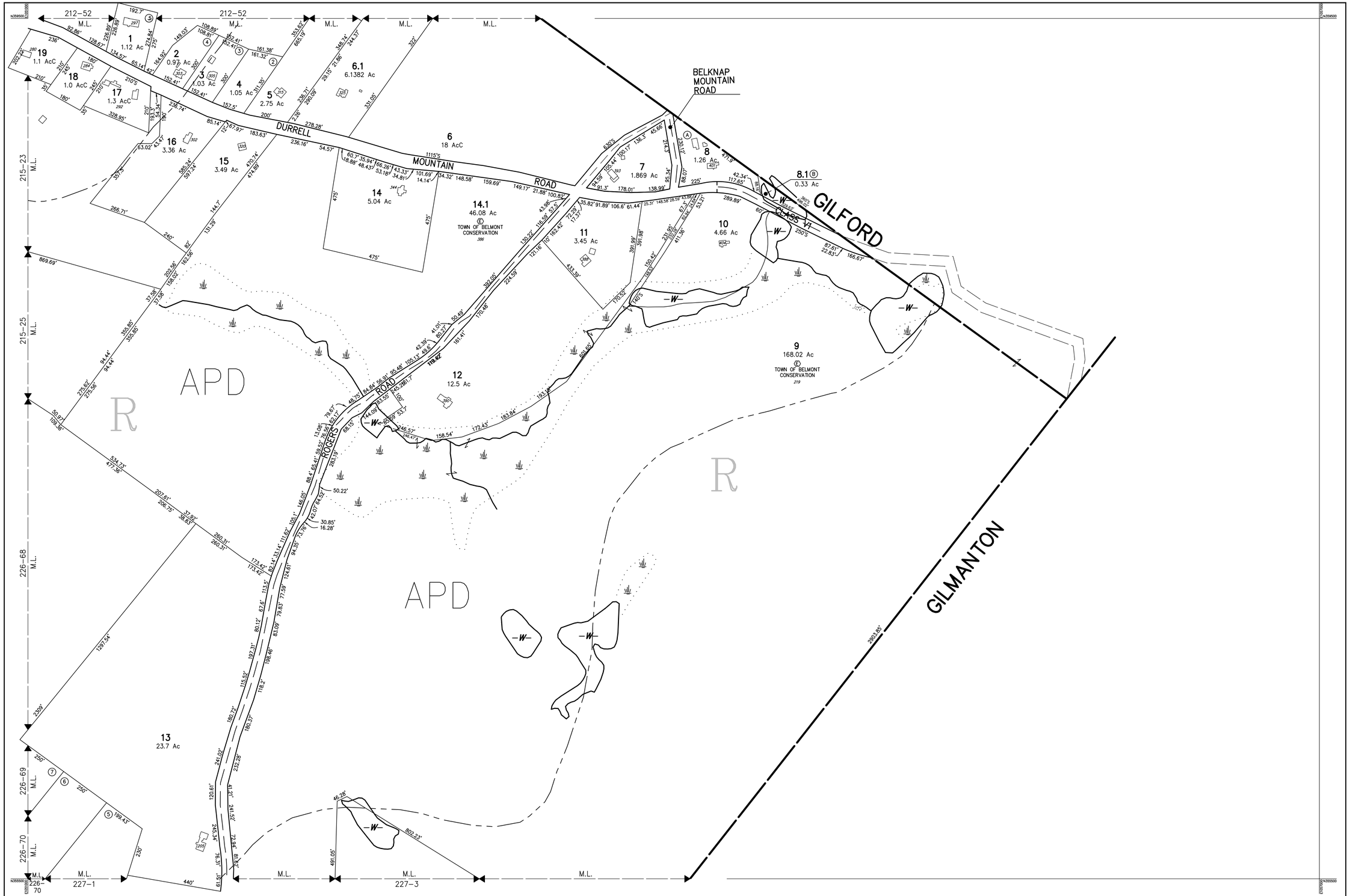

THIS MAP IS FOR ASSESSMENT PURPOSES. IT IS NOT VALID FOR LEGAL DESCRIPTION OR CONVEYANCE.

THE HORIZONTAL DATUM IS THE NEW HAMPSHIRE STATE PLANE COORDINATE SYSTEM, NAD 83.

PHOTOGRAPHY DATE: APRIL 13, 1998

COMPLETION DATE: MAY 31, 2000

PRODUCED IN 2000 BY

CAI Technologies
Precision Mapping, Geospatial Solutions
11 PLEASANT STREET, LITTLETON, NH 03561
800.322.4540 - WWW.CAI-TECH.COM

LEGEND

AREA SURVEYED	Ac
AREA CALCULATED	AcC
RECORD DIMENSION	100'
SCALED DIMENSION	100'S
MATCH LINE	M.L.
WATER	-W-
EXEMPT PROPERTY	E
SUBDIVISION LOT NO.	2
BUILDING/STREET NUMBER	57
RIGHT OF WAY/ACCESS	R/W
COMMON OWNERSHIP	
PRIMARY STRUCTURE NOT LOCATED	
WETLANDS	

SCALE 1" = 200'

FEET: 100 0 200 400 600

METERS: 50 0 50 100 150

REVISED TO : APRIL 1, 2023

PROPERTY MAPS

BELMONT

NEW HAMPSHIRE

INDEX DIAGRAM

212 213
215
226 227

GN

MAP NO. 214

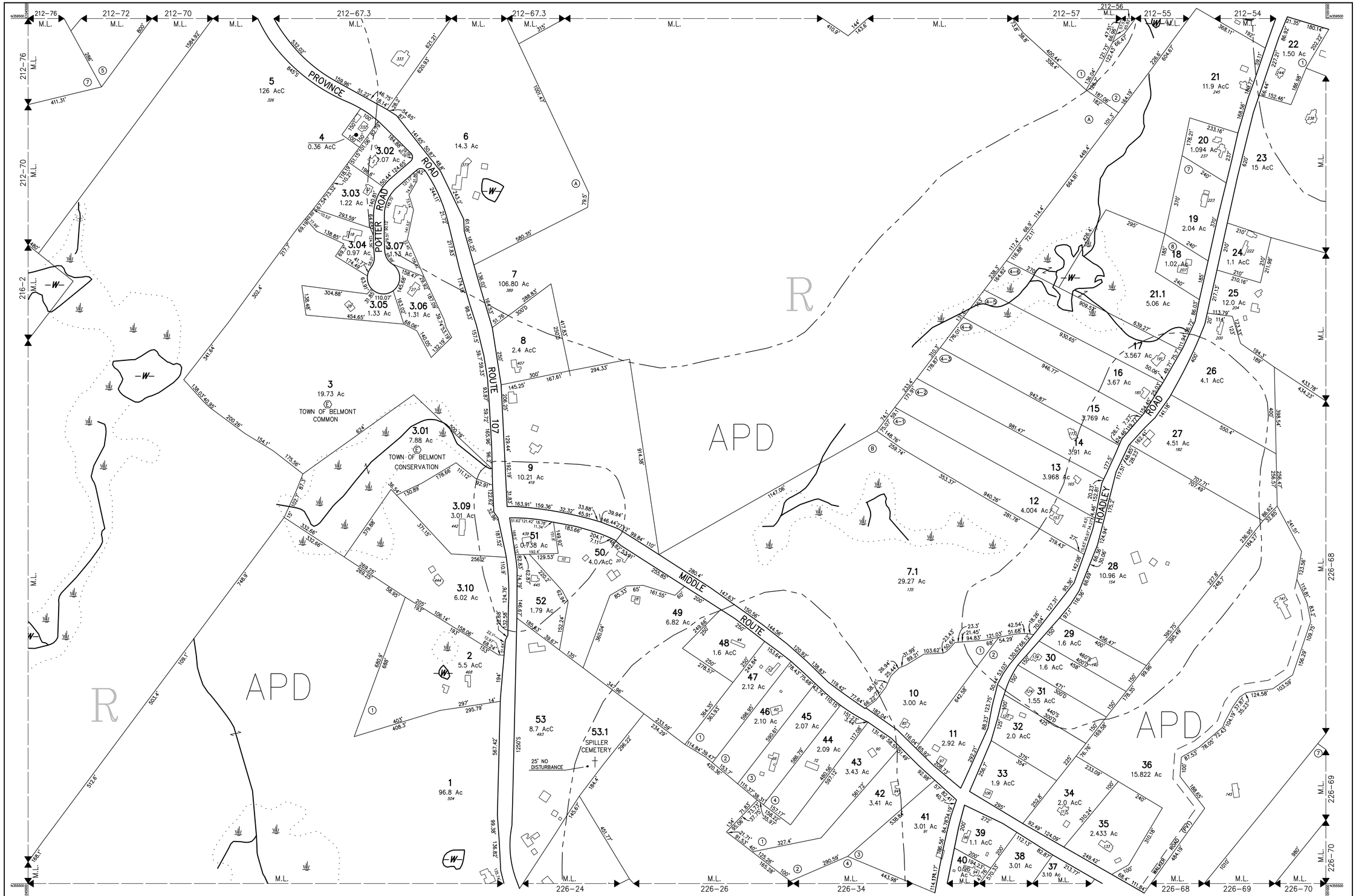

THIS MAP IS FOR ASSESSMENT PURPOSES. IT IS NOT VALID FOR LEGAL DESCRIPTION OR CONVEYANCE.

THE HORIZONTAL DATUM IS THE NEW HAMPSHIRE STATE PLANE COORDINATE SYSTEM, NAD 83.

PHOTOGRAPHY DATE: APRIL 13, 1998

COMPLETION DATE: MAY 31, 2000

PRODUCED IN 2000 BY

CAI Technologies
Precision Mapping. Geospatial Solutions.
11 PLEASANT STREET, LITTLETON, NH 03561
800.322.4540 - WWW.CAI-TECH.COM

LEGEND

AREA SURVEYED . . . . . Ac
AREA CALCULATED . . . . . AcC
RECORD DIMENSION . . . . . 100'
SCALED DIMENSION . . . . . 100'S
MATCH LINE . . . . . M.L.
WATER . . . . . -W-

EXEMPT PROPERTY. . . . . E
SUBDIVISION LOT NO. 2
BUILDING/STREET NUMBER . 57
RIGHT OF WAY/ACCESS . . . . . R/W
COMMON OWNERSHIP. . . . . .
PRIMARY STRUCTURE NOT LOCATED
WETLANDS . . . . . .

SCALE 1" = 200'

FEET 100 0 200 400 600

METERS 50 0 50 100 150

REVISED TO : APRIL 1, 2023

PROPERTY MAPS

BELMONT

NEW HAMPSHIRE

INDEX DIAGRAM

211	212	213
216		214
225	226	227

GN

MAP NO.

215

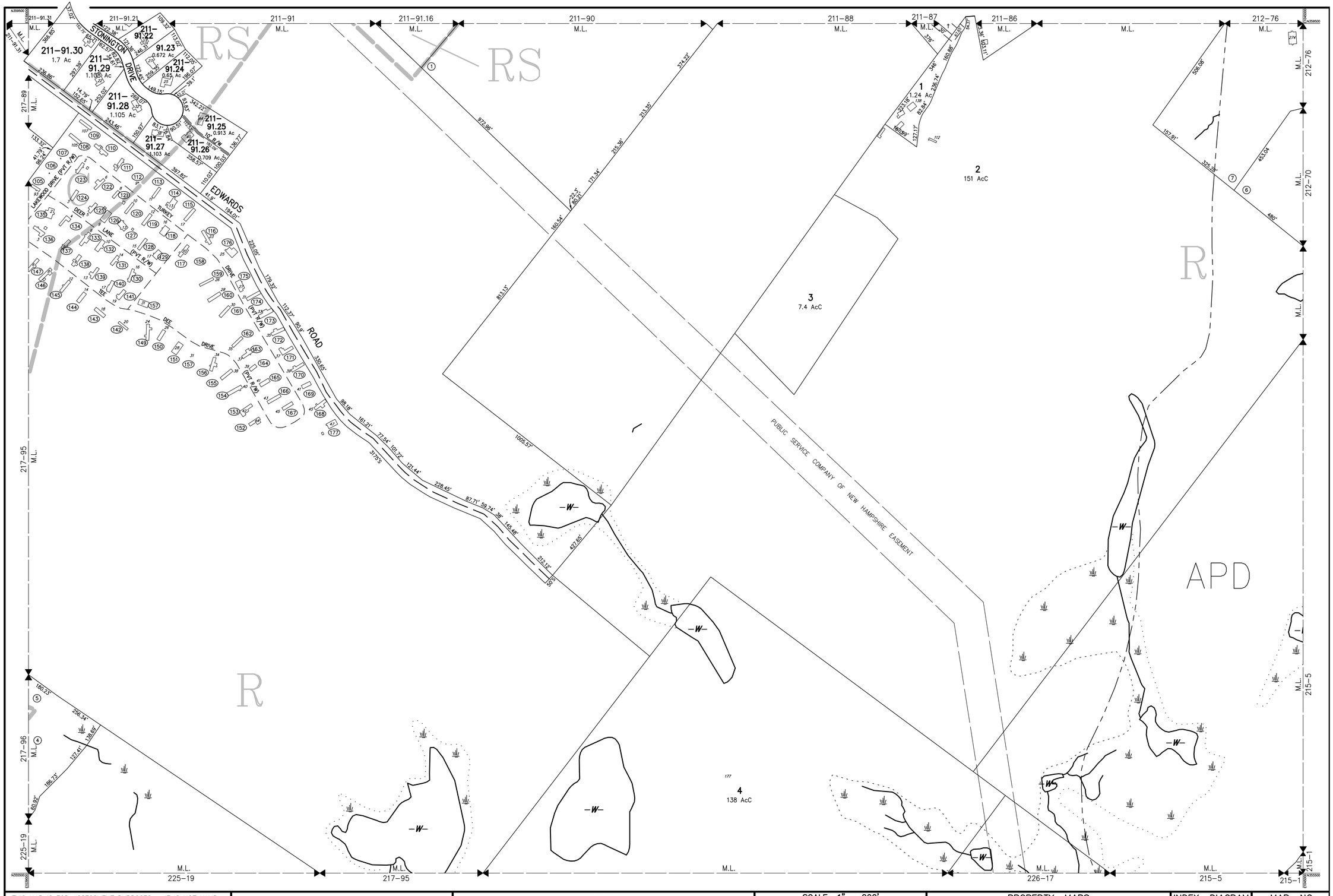

THIS MAP IS FOR ASSESSMENT PURPOSES. IT IS NOT VALID FOR LEGAL DESCRIPTION OR CONVEYANCE.

THE HORIZONTAL DATUM IS THE NEW HAMPSHIRE STATE PLANE COORDINATE SYSTEM, NAD 83.

PHOTOGRAPHY DATE: APRIL 13, 1998

COMPLETION DATE: MAY 31, 2000

PRODUCED IN 2000 BY

CAI Technologies
Precision Mapping. Geospatial Solutions.
11 PLEASANT STREET, LITTLETON, NH 03561
800.322.4540 - WWW.CAI-TECH.COM

LEGEND

AREA SURVEYED . . . . . Ac
AREA CALCULATED . . . . . AcC
RECORD DIMENSION . . . . . 100'
SCALED DIMENSION . . . . . 100'S
MATCH LINE . . . . . M.L.
WATER . . . . . -W-

EXEMPT PROPERTY. . . . . E
SUBDIVISION LOT NO. 2
BUILDING/STREET NUMBER . 57
RIGHT OF WAY/ACCESS . . . . . R/W
COMMON OWNERSHIP . . . . . <
PRIMARY STRUCTURE NOT LOCATED . . . △
WETLANDS . . . . . .

SCALE 1" = 200'

FEET: 100 0 200 400 600

METERS: 50 0 50 100 150

REVISED TO : APRIL 1, 2023

PROPERTY MAPS

BELMONT

NEW HAMPSHIRE

INDEX DIAGRAM

210	211	212
217		215
224	225	226

GN

MAP NO.

216

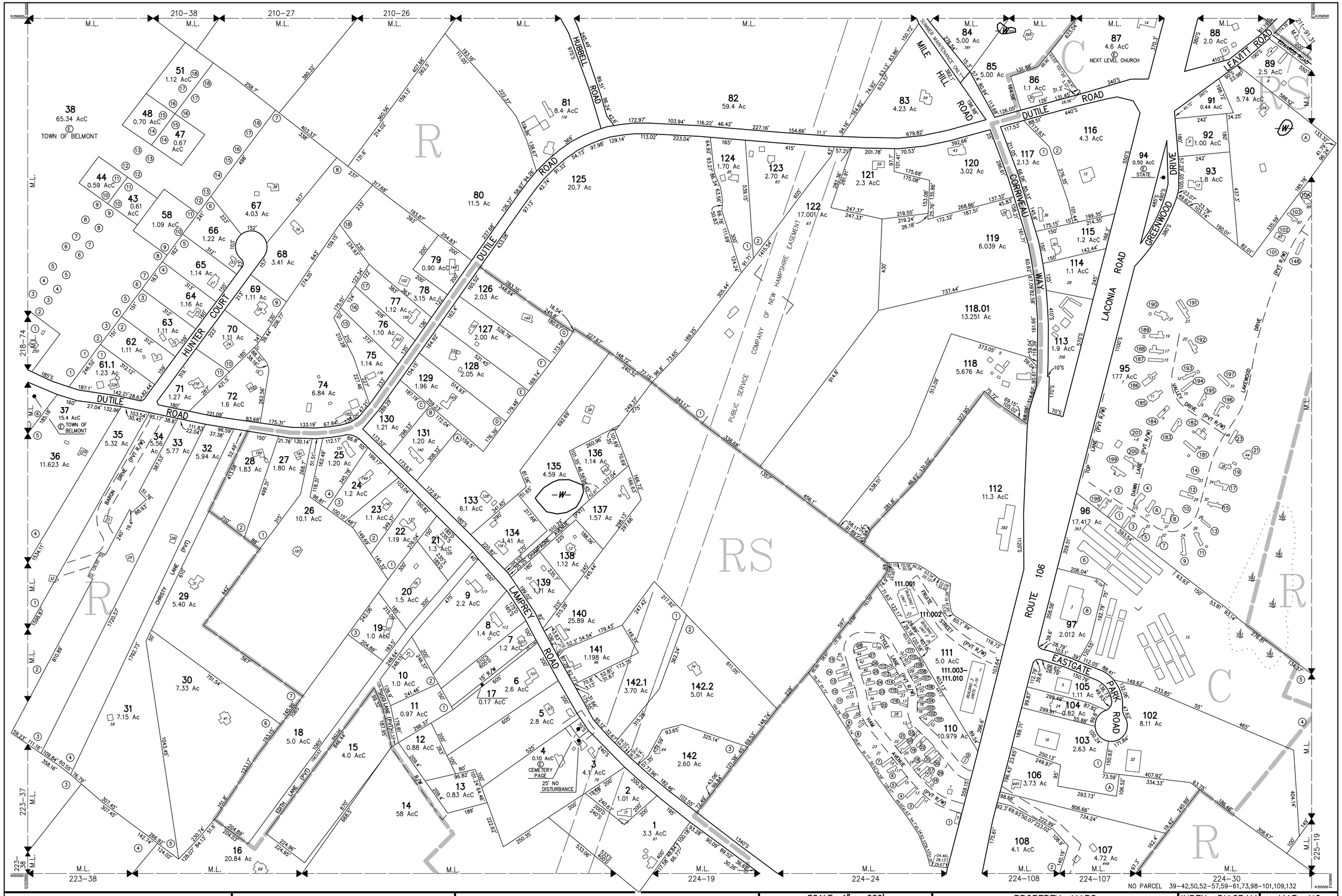

THIS MAP IS FOR ASSESSMENT PURPOSES. IT IS NOT VALID FOR LEGAL DESCRIPTION OR CONVEYANCE.

THE HORIZONTAL DATUM IS THE NEW HAMPSHIRE STATE PLANE COORDINATE SYSTEM, NAD 83.

PHOTOGRAPHY DATE: APRIL 13, 1998

COMPLETION DATE: MAY 31, 2000

PRODUCED IN 2000 BY

CAI Technologies
Precision Mapping. Geospatial Solutions.
11 PLEASANT STREET, LITTLETON, NH 03561
800.322.4540 - WWW.CAI-TECH.COM

LEGEND

AREA SURVEYED	Ac
AREA CALCULATED	AcC
RECORD DIMENSION	100'
SCALED DIMENSION	100'S
MATCH LINE	M.L.
WATER	–W–
EXEMPT PROPERTY	Ⓔ
SUBDIVISION LOT NO.	②
BUILDING/STREET NUMBER	57
RIGHT OF WAY/ACCESS	R/W
COMMON OWNERSHIP	
PRIMARY STRUCTURE NOT LOCATED	△
WETLANDS	

SCALE 1" = 200'

FEET: 100 0 200 400 600

METERS: 50 0 50 100 150

REVISED TO : APRIL 1, 2023

PROPERTY MAPS

BELMONT

NEW HAMPSHIRE

INDEX DIAGRAM

209	210	211
218		216
223	224	225

GN

MAP NO. 217

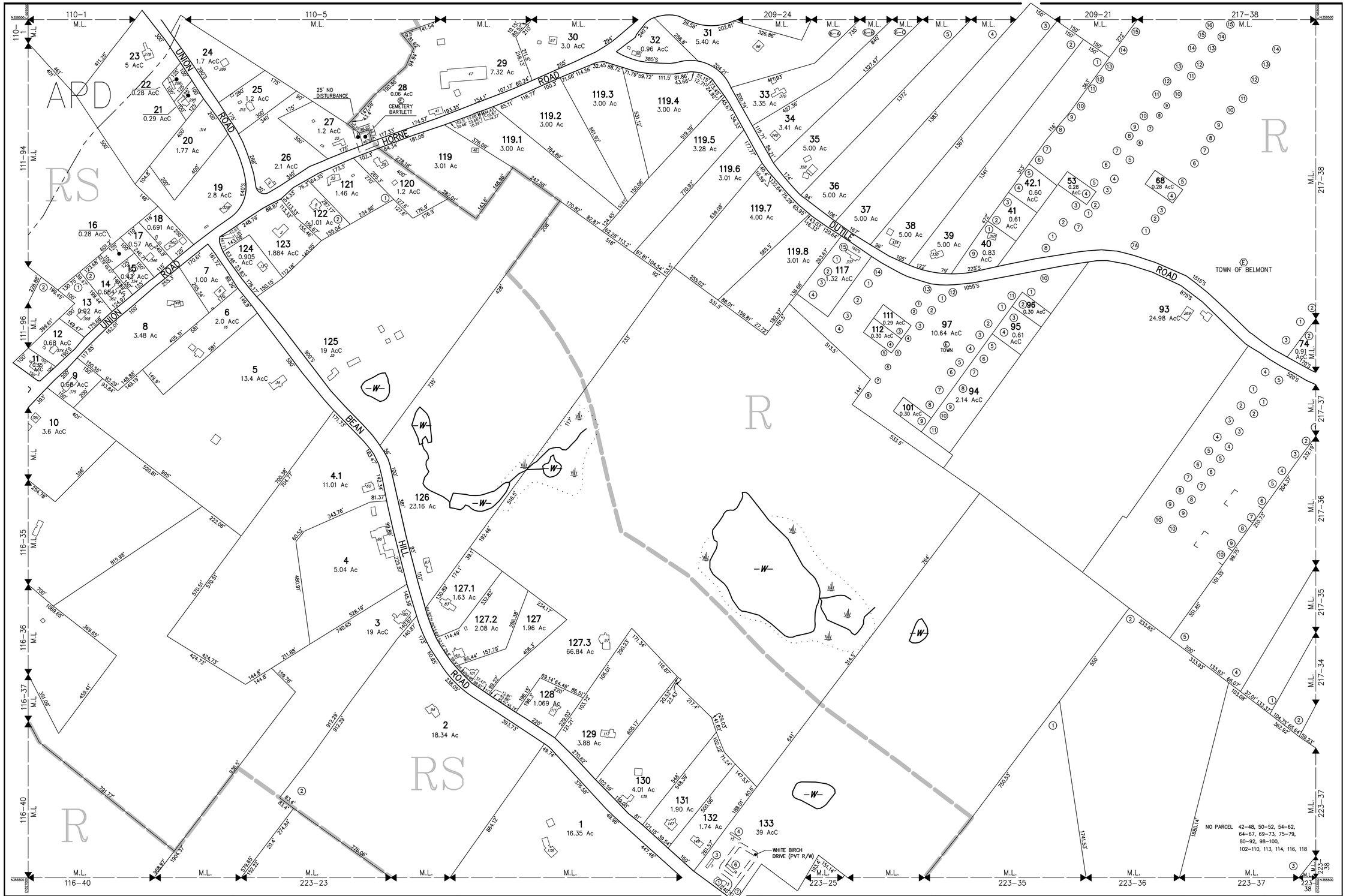

THIS MAP IS FOR ASSESSMENT PURPOSES. IT IS NOT VALID FOR LEGAL DESCRIPTION OR CONVEYANCE.

THE HORIZONTAL DATUM IS THE NEW HAMPSHIRE STATE PLANE COORDINATE SYSTEM, NAD 83.

PHOTOGRAPHY DATE: APRIL 13, 1998

COMPLETION DATE: MAY 31, 2000

PRODUCED IN 2000 BY

CAI Technologies
Precision Mapping. Geospatial Solutions.
11 PLEASANT STREET, LITTLETON, NH 03561
800.322.4540 - WWW.CAI-TECH.COM

LEGEND

AREA SURVEYED . . . . . Ac
AREA CALCULATED . . . . . AcC
RECORD DIMENSION . . . . . 100'
SCALED DIMENSION . . . . . 100'S
MATCH LINE . . . . . M.L.
WATER . . . . . -W-

EXEMPT PROPERTY. . . . . E
SUBDIVISION LOT NO. 2
BUILDING/STREET NUMBER . 57
RIGHT OF WAY/ACCESS . . . . . R/W
COMMON OWNERSHIP. . . . . .
PRIMARY STRUCTURE NOT LOCATED △
WETLANDS . . . . . .

SCALE 1" = 200'
FEET 100 0 200 400 600
METERS 50 0 50 100 150

REVISED TO : APRIL 1, 2023

PROPERTY MAPS

BELMONT

NEW HAMPSHIRE

INDEX DIAGRAM

109	110 209	210
111		217
116		224
222	223	224

GN N

MAP NO. 218

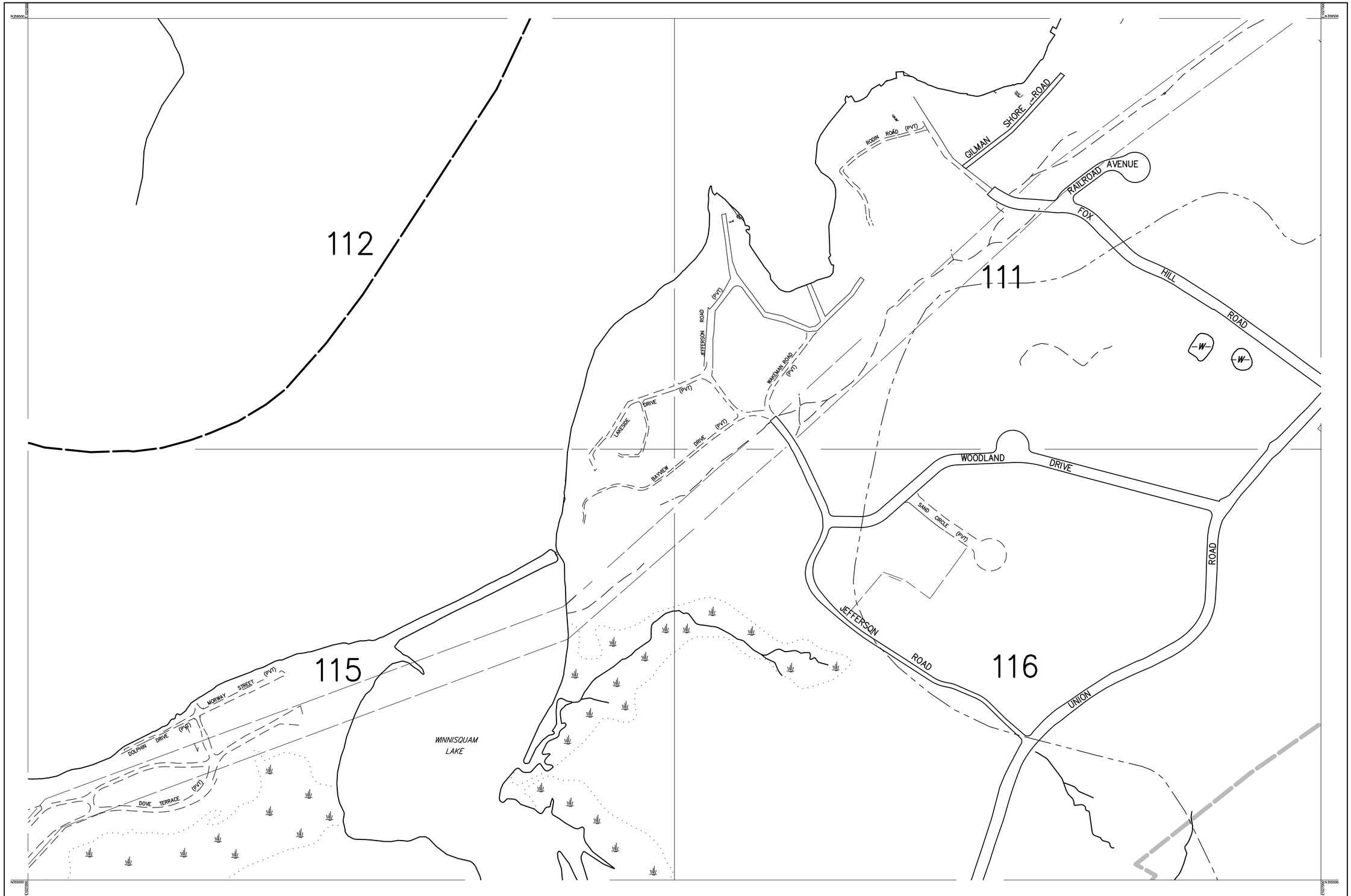

THIS MAP IS FOR ASSESSMENT PURPOSES. IT IS NOT VALID FOR LEGAL DESCRIPTION OR CONVEYANCE.

THE HORIZONTAL DATUM IS THE NEW HAMPSHIRE STATE PLANE COORDINATE SYSTEM, NAD 83.

PHOTOGRAPHY DATE: APRIL 13, 1998

COMPLETION DATE: MAY 31, 2000

PRODUCED IN 2000 BY

CAI Technologies
Precision Mapping. Geospatial Solutions.
11 PLEASANT STREET, LITTLETON, NH 03561
800.322.4540 - WWW.CAI-TECH.COM

LEGEND

AREA SURVEYED . . . . . Ac
AREA CALCULATED . . . . . AcC
RECORD DIMENSION . . . . . 100'
SCALED DIMENSION . . . . . 100'S
MATCH LINE . . . . . M.L.
WATER . . . . . W

EXEMPT PROPERTY . . . . . E
SUBDIVISION LOT NO. 2
BUILDING/STREET NUMBER . 57
RIGHT OF WAY/ACCESS . . . . . R/W
COMMON OWNERSHIP . . . . . .
PRIMARY STRUCTURE NOT LOCATED
WETLANDS . . . . . .

SCALE 1" = 200'

FEET 100 0 200 400 600
METERS 50 0 50 100 150

REVISED TO : APRIL 1, 2023

PROPERTY MAPS

BELMONT

NEW HAMPSHIRE

INDEX DIAGRAM

208 209 110
113 218
114
117 222 223

GN

MAP NO. 219

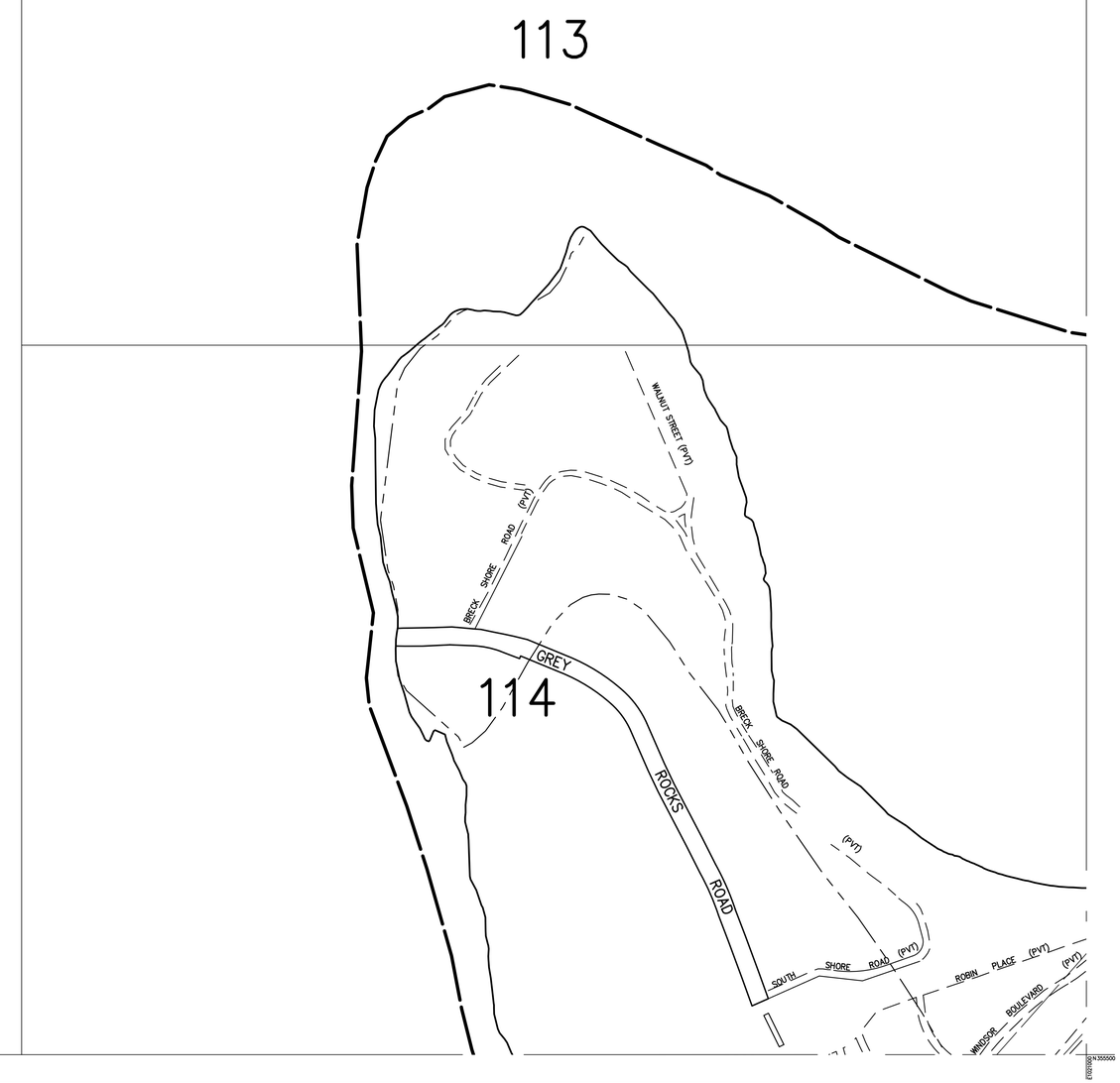

THIS MAP IS FOR ASSESSMENT PURPOSES. IT IS NOT VALID FOR LEGAL DESCRIPTION OR CONVEYANCE.

THE HORIZONTAL DATUM IS THE NEW HAMPSHIRE STATE PLANE COORDINATE SYSTEM, NAD 83.

PHOTOGRAPHY DATE: APRIL 13, 1998

COMPLETION DATE: MAY 31, 2000

PRODUCED IN 2000 BY

CAI Technologies
Precision Mapping. Geospatial Solutions.
11 PLEASANT STREET, LITTLETON, NH 03561
800.322.4540 - WWW.CAI-TECH.COM

LEGEND

AREA SURVEYED . . . . . Ac
AREA CALCULATED . . . . . AcC
RECORD DIMENSION . . . . . 100'
SCALED DIMENSION . . . . . 100'S
MATCH LINE . . . . . M.L.
WATER . . . . . W

EXEMPT PROPERTY. . . . . E
SUBDIVISION LOT NO. 2
BUILDING/STREET NUMBER . 57
RIGHT OF WAY/ACCESS . . . . . R/W
COMMON OWNERSHIP.
PRIMARY STRUCTURE NOT LOCATED.
WETLANDS . . . . . .

FEET SCALE 1" = 200'
100 0 200 400 600
50 0 50 100 150
METERS

REVISED TO : APRIL 1, 2023

PROPERTY MAPS

BELMONT

NEW HAMPSHIRE

INDEX DIAGRAM

MAP NO.

220

THIS MAP IS FOR ASSESSMENT PURPOSES. IT IS NOT VALID FOR LEGAL DESCRIPTION OR CONVEYANCE.

THE HORIZONTAL DATUM IS THE NEW HAMPSHIRE STATE PLANE COORDINATE SYSTEM, NAD 83.

PHOTOGRAPHY DATE: APRIL 13, 1998

COMPLETION DATE: MAY 31, 2000

PRODUCED IN 2000 BY

CAI Technologies
Precision Mapping. Geospatial Solutions.
11 PLEASANT STREET, LITTLETON, NH 03561
800.322.4540 - WWW.CAI-TECH.COM

LEGEND

AREA SURVEYED . . . . . Ac
AREA CALCULATED . . . . . AcC
RECORD DIMENSION . . . . . 100'
SCALED DIMENSION . . . . . 100'S
MATCH LINE . . . . . M.L.
WATER . . . . . W

EXEMPT PROPERTY. . . . . E
SUBDIVISION LOT NO. 2
BUILDING/STREET NUMBER . 57 L
RIGHT OF WAY/ACCESS . . . . . R/W
COMMON OWNERSHIP.
PRIMARY STRUCTURE NOT LOCATED
WETLANDS . . . . . .

SCALE 1" = 200'

FEET: 100 0 200 400 600
METERS: 50 0 50 100 150

REVISED TO : APRIL 1, 2023

PROPERTY MAPS

BELMONT

NEW HAMPSHIRE

INDEX DIAGRAM

220 114 115
222
233 119 232

GN N

MAP NO.

221

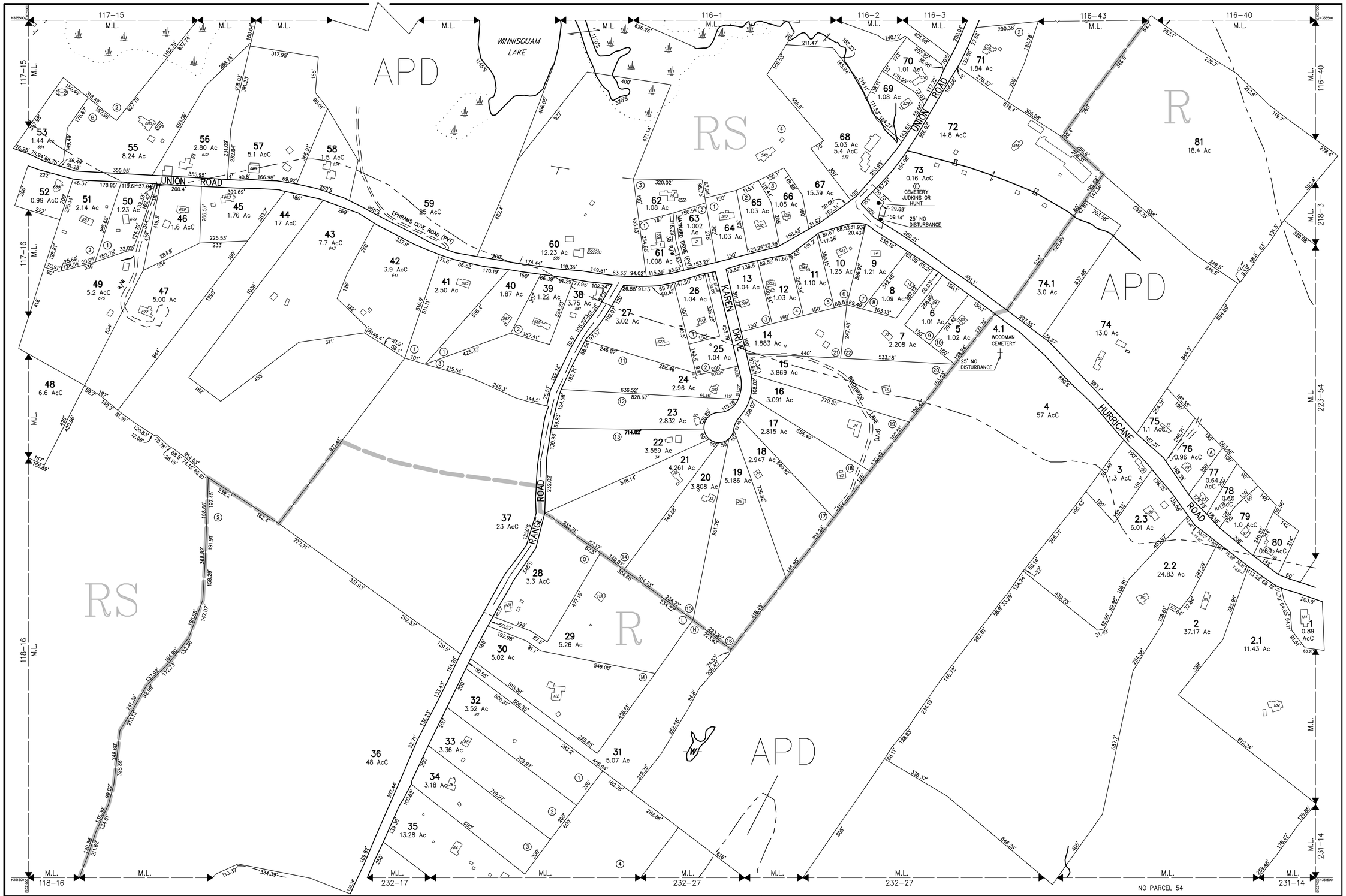

THIS MAP IS FOR ASSESSMENT PURPOSES. IT IS NOT VALID FOR LEGAL DESCRIPTION OR CONVEYANCE.

THE HORIZONTAL DATUM IS THE NEW HAMPSHIRE STATE PLANE COORDINATE SYSTEM, NAD 83.

PHOTOGRAPHY DATE: APRIL 13, 1998

COMPLETION DATE: MAY 31, 2000

PRODUCED IN 2000 BY

CAI Technologies
Precision Mapping. Geospatial Solutions.
11 PLEASANT STREET, LITTLETON, NH 03561
800.322.4540 - WWW.CAI-TECH.COM

LEGEND

AREA SURVEYED . . . . . Ac
AREA CALCULATED . . . . . AcC
RECORD DIMENSION . . . . . 100'
SCALED DIMENSION . . . . . 100'S
MATCH LINE . . . . . M.L.
WATER . . . . . W

EXEMPT PROPERTY. . . . . E
SUBDIVISION LOT NO.. 2
BUILDING/STREET NUMBER . 57
RIGHT OF WAY/ACCESS . . . . R/W
COMMON OWNERSHIP, ...
PRIMARY STRUCTURE NOT LOCATED
WETLANDS . . . . . W

SCALE 1" = 200'

FEET 100 0 200 400 600

METERS 50 0 50 100 150

REVISED TO : APRIL 1, 2023

PROPERTY MAPS

BELMONT

NEW HAMPSHIRE

INDEX DIAGRAM

114	115/116	218
117		223
118		
119	232	231

GN

MAP NO. 222

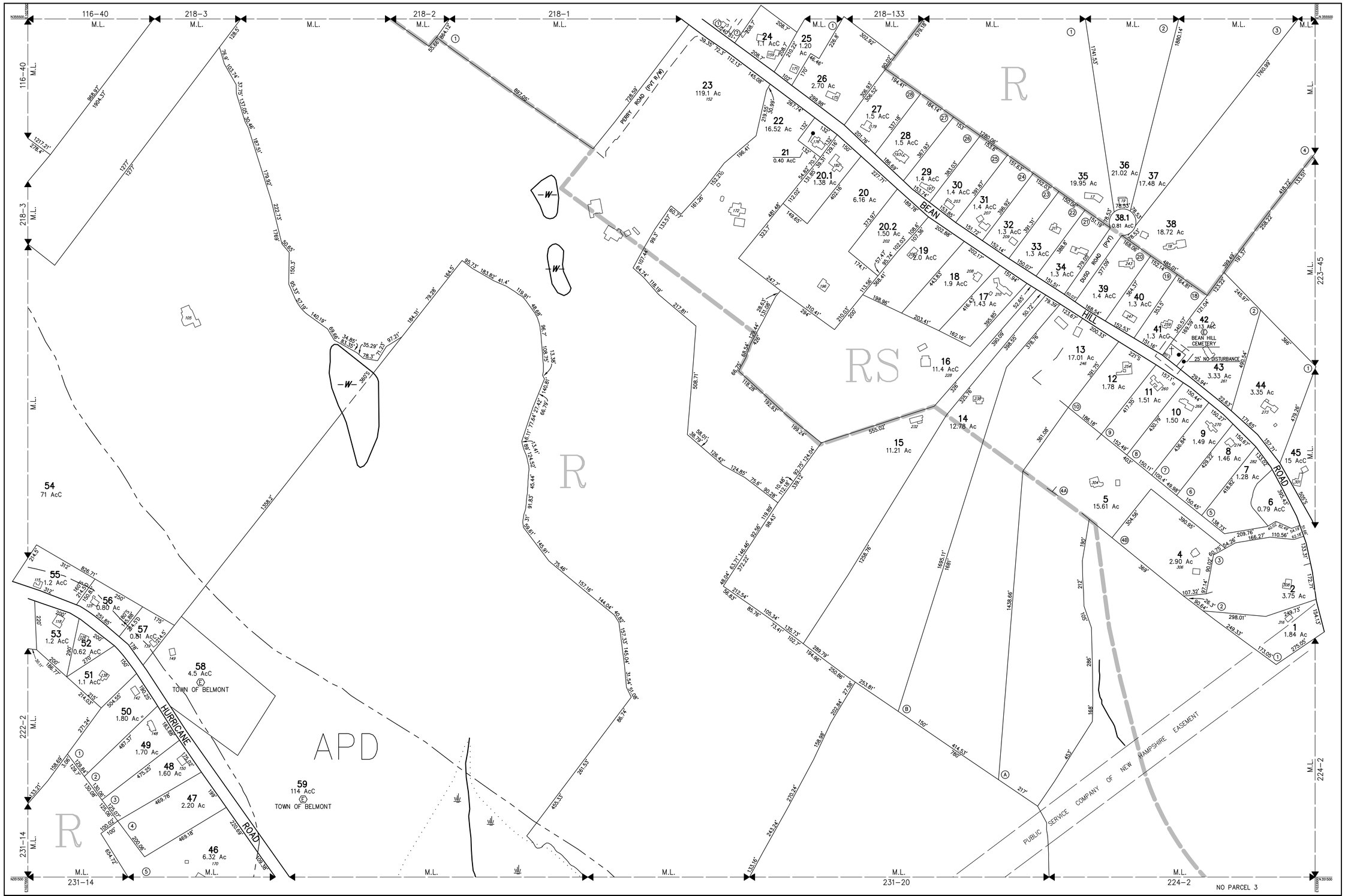

THIS MAP IS FOR ASSESSMENT PURPOSES. IT IS NOT VALID FOR LEGAL DESCRIPTION OR CONVEYANCE.

THE HORIZONTAL DATUM IS THE NEW HAMPSHIRE STATE PLANE COORDINATE SYSTEM, NAD 83.

PHOTOGRAPHY DATE: APRIL 13, 1998

COMPLETION DATE: MAY 31, 2000

PRODUCED IN 2000 BY

CAI Technologies
Precision Mapping. Geospatial Solutions.
11 PLEASANT STREET, LITTLETON, NH 03561
800.322.4540 - WWW.CAI-TECH.COM

LEGEND

AREA SURVEYED . . . . . Ac
AREA CALCULATED . . . . . AcC
RECORD DIMENSION . . . . . 100'
SCALED DIMENSION . . . . . 100'S
MATCH LINE . . . . . M.L.
WATER . . . . . -W-

EXEMPT PROPERTY. . . . . E
SUBDIVISION LOT NO. 2
BUILDING/STREET NUMBER . 57
RIGHT OF WAY/ACCESS . . . . . R/W
COMMON OWNERSHIP. . . . . .
PRIMARY STRUCTURE NOT LOCATED
WETLANDS . . . . . .

SCALE 1" = 200'
FEET 100 0 200 400 600
METERS 50 0 50 100 150

REVISED TO : APRIL 1, 2023

PROPERTY MAPS

BELMONT

NEW HAMPSHIRE

INDEX DIAGRAM

116	218	217
222		224
232	231	230

GN

MAP NO. 223

THIS MAP IS FOR ASSESSMENT PURPOSES. IT IS NOT VALID FOR LEGAL DESCRIPTION OR CONVEYANCE.

THE HORIZONTAL DATUM IS THE NEW HAMPSHIRE STATE PLANE COORDINATE SYSTEM, NAD 83.

PHOTOGRAPHY DATE: APRIL 13, 1998

COMPLETION DATE: MAY 31, 2000

PRODUCED IN 2000 BY

CAI Technologies
Precision Mapping. Geospatial Solutions.
11 PLEASANT STREET, LITTLETON, NH 03561
800.322.4540 - WWW.CAI-TECH.COM

LEGEND

AREA SURVEYED . . . . . Ac
AREA CALCULATED . . . . . AcC
RECORD DIMENSION . . . . . 100'
SCALED DIMENSION . . . . . 100'S
MATCH LINE . . . . . M.L.
WATER . . . . . -W-
EXEMPT PROPERTY . . . . . E
SUBDIVISION LOT NO. 2
BUILDING/STREET NUMBER . 57
RIGHT OF WAY/ACCESS . . . . . R/W
COMMON OWNERSHIP.
PRIMARY STRUCTURE NOT LOCATED
WETLANDS . . . . . .

SCALE 1" = 200'
FEET 100 0 200 400 600
METERS 50 0 50 100 150

REVISED TO : APRIL 1, 2023

PROPERTY MAPS

BELMONT

NEW HAMPSHIRE

INDEX DIAGRAM

218	217	216
223		225
231	230	229

GN

MAP NO. 224

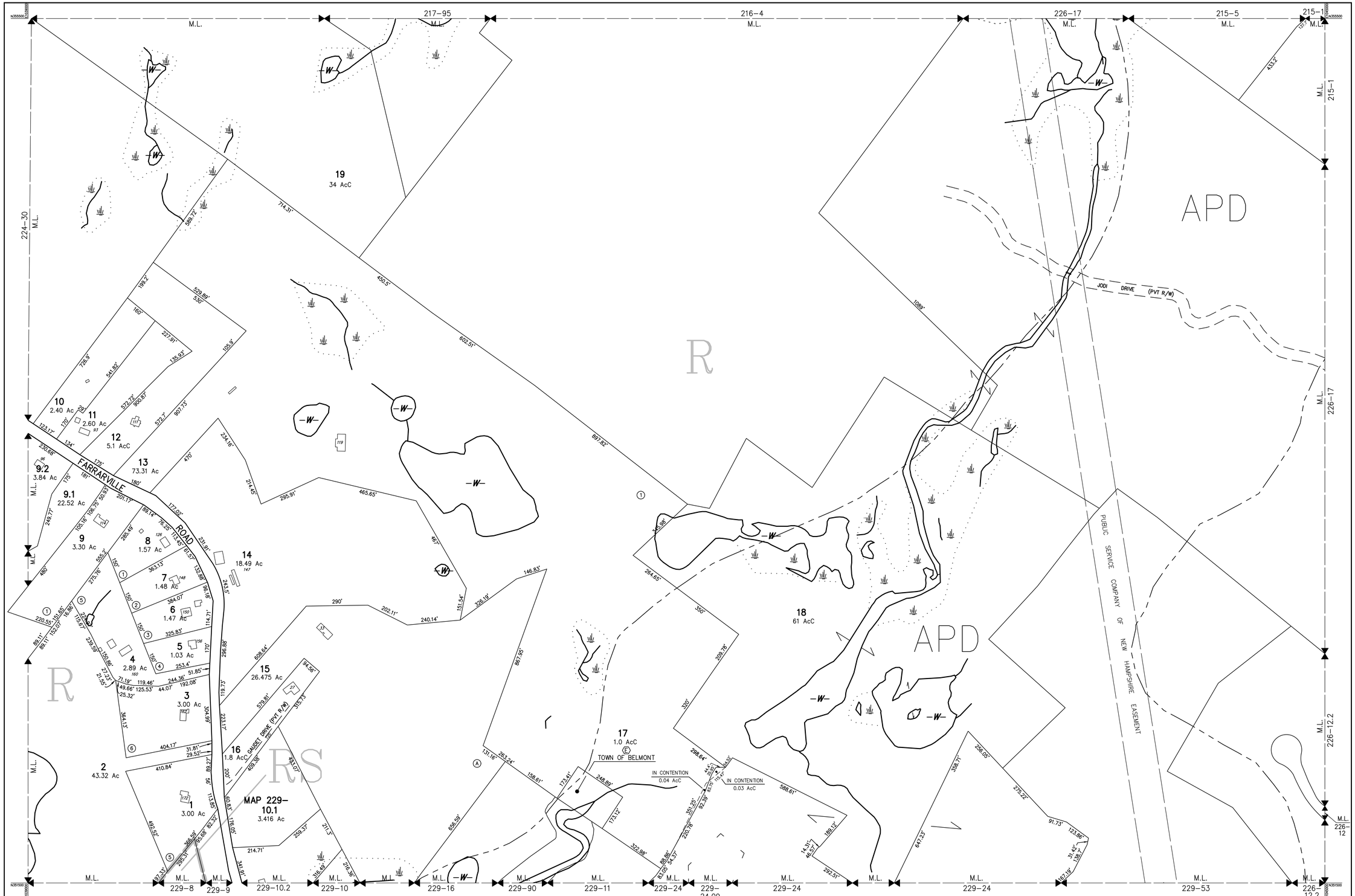

THIS MAP IS FOR ASSESSMENT PURPOSES. IT IS NOT VALID FOR LEGAL DESCRIPTION OR CONVEYANCE.

THE HORIZONTAL DATUM IS THE NEW HAMPSHIRE STATE PLANE COORDINATE SYSTEM, NAD 83.

PHOTOGRAPHY DATE: APRIL 13, 1998

COMPLETION DATE: MAY 31, 2000

PRODUCED IN 2000 BY

CAI Technologies
Precision Mapping. Geospatial Solutions.
11 PLEASANT STREET, LITTLETON, NH 03561
800.322.4540 - WWW.CAI-TECH.COM

LEGEND

AREA SURVEYED . . . . . Ac
AREA CALCULATED . . . . . AcC
RECORD DIMENSION . . . . . 100'
SCALED DIMENSION . . . . . 100'S
MATCH LINE . . . . . M.L.
WATER . . . . . -W-

EXEMPT PROPERTY. . . . . Ⓔ
SUBDIVISION LOT NO. . . . . ②
BUILDING/STREET NUMBER . 57
RIGHT OF WAY/ACCESS . . . . . R/W
COMMON OWNERSHIP. . . . . .
PRIMARY STRUCTURE NOT LOCATED △
WETLANDS . . . . . .

SCALE 1" = 200'

FEET 100 0 200 400 600

METERS 50 0 50 100 150

REVISED TO : APRIL 1, 2023

PROPERTY MAPS

BELMONT

NEW HAMPSHIRE

INDEX DIAGRAM

217	216	215
224		226
230	229	228

GN

MAP NO.

225

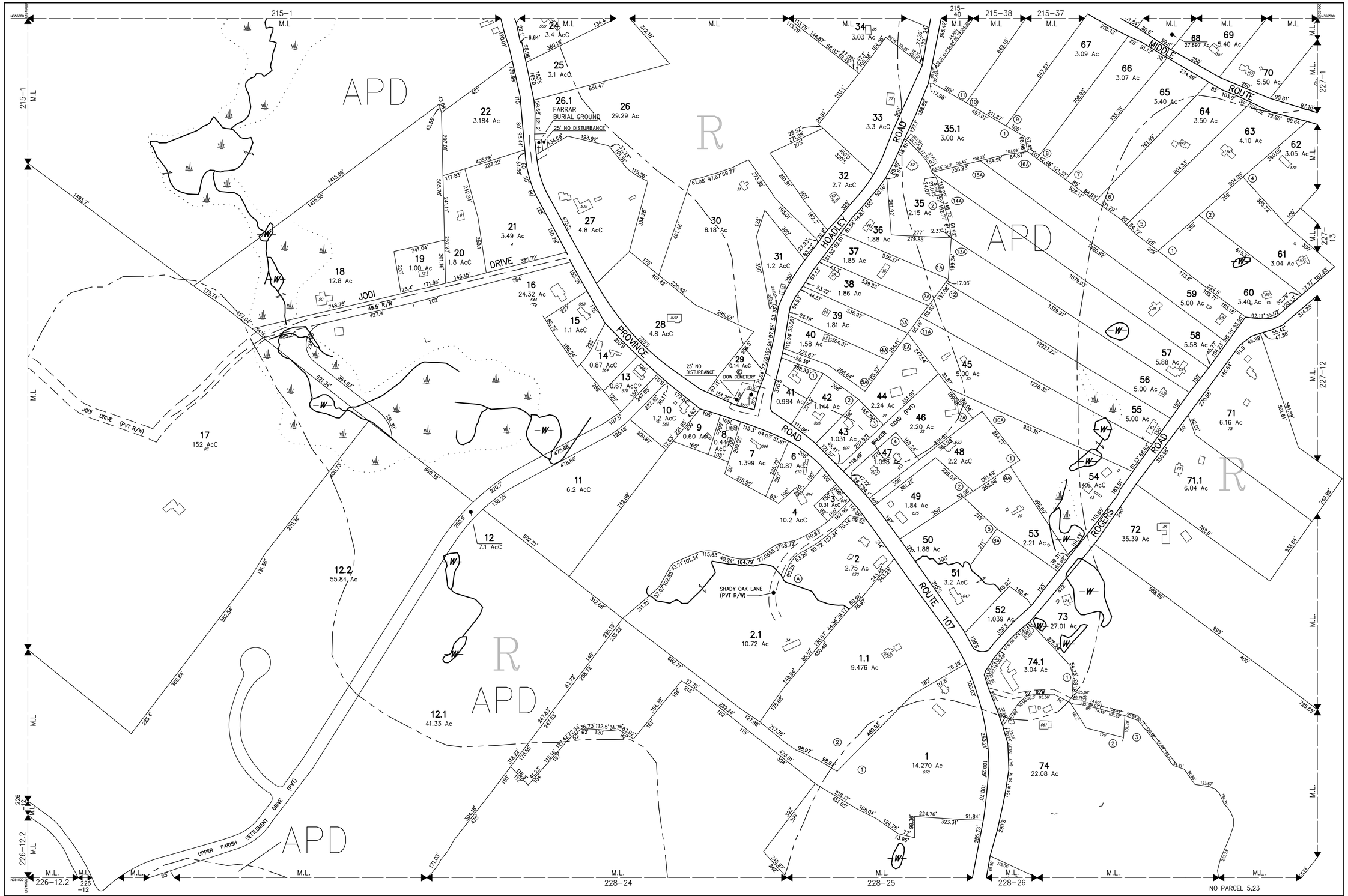

THIS MAP IS FOR ASSESSMENT PURPOSES. IT IS NOT VALID FOR LEGAL DESCRIPTION OR CONVEYANCE.

THE HORIZONTAL DATUM IS THE NEW HAMPSHIRE STATE PLANE COORDINATE SYSTEM, NAD 83.

PHOTOGRAPHY DATE: APRIL 13, 1998

COMPLETION DATE: MAY 31, 2000

PRODUCED IN 2000 BY

CAI Technologies
Precision Mapping. Geospatial Solutions.
11 PLEASANT STREET, LITTLETON, NH 03561
800.322.4540 - WWW.CAI-TECH.COM

LEGEND

AREA SURVEYED . . . . . Ac
AREA CALCULATED . . . . . AcC
RECORD DIMENSION . . . . . 100'
SCALED DIMENSION . . . . . 100'S
MATCH LINE . . . . . M.L.
WATER . . . . . W

EXEMPT PROPERTY. . . . . E
SUBDIVISION LOT NO. 2
BUILDING/STREET NUMBER . 57 L
RIGHT OF WAY/ACCESS . . . . R/W
COMMON OWNERSHIP . . . . . <
PRIMARY STRUCTURE NOT LOCATED
WETLANDS . . . . . W

FEET SCALE 1" = 200'
100 0 200 400 600
50 0 50 100 150
METERS

REVISED TO : APRIL 1, 2023

PROPERTY MAPS

BELMONT

NEW HAMPSHIRE

INDEX DIAGRAM

216	215	214
225		227
229	228	

GN N

MAP NO. 226

THIS MAP IS FOR ASSESSMENT PURPOSES. IT IS NOT VALID FOR LEGAL DESCRIPTION OR CONVEYANCE.

THE HORIZONTAL DATUM IS THE NEW HAMPSHIRE STATE PLANE COORDINATE SYSTEM, NAD 83.

PHOTOGRAPHY DATE: APRIL 13, 1998

COMPLETION DATE: MAY 31, 2000

PRODUCED IN 2000 BY

CAI Technologies
Precision Mapping. Geospatial Solutions.
11 PLEASANT STREET, LITTLETON, NH 03561
800.322.4540 - WWW.CAI-TECH.COM

LEGEND

AREA SURVEYED . . . . . Ac
AREA CALCULATED . . . . . AcC
RECORD DIMENSION . . . . . 100'
SCALED DIMENSION . . . . . 100'S
MATCH LINE . . . . . M.L.
WATER . . . . . W

EXEMPT PROPERTY. . . . . E
SUBDIVISION LOT NO. 2
BUILDING/STREET NUMBER . 57
RIGHT OF WAY/ACCESS . . . . . R/W
COMMON OWNERSHIP. . . . . .
PRIMARY STRUCTURE NOT LOCATED
WETLANDS . . . . . .

SCALE 1" = 200'

FEET 100 0 200 400 600
METERS 50 0 50 100 150

REVISED TO : APRIL 1, 2023

PROPERTY MAPS

BELMONT

NEW HAMPSHIRE

INDEX DIAGRAM

215 214
226
228

GN

MAP NO.

227

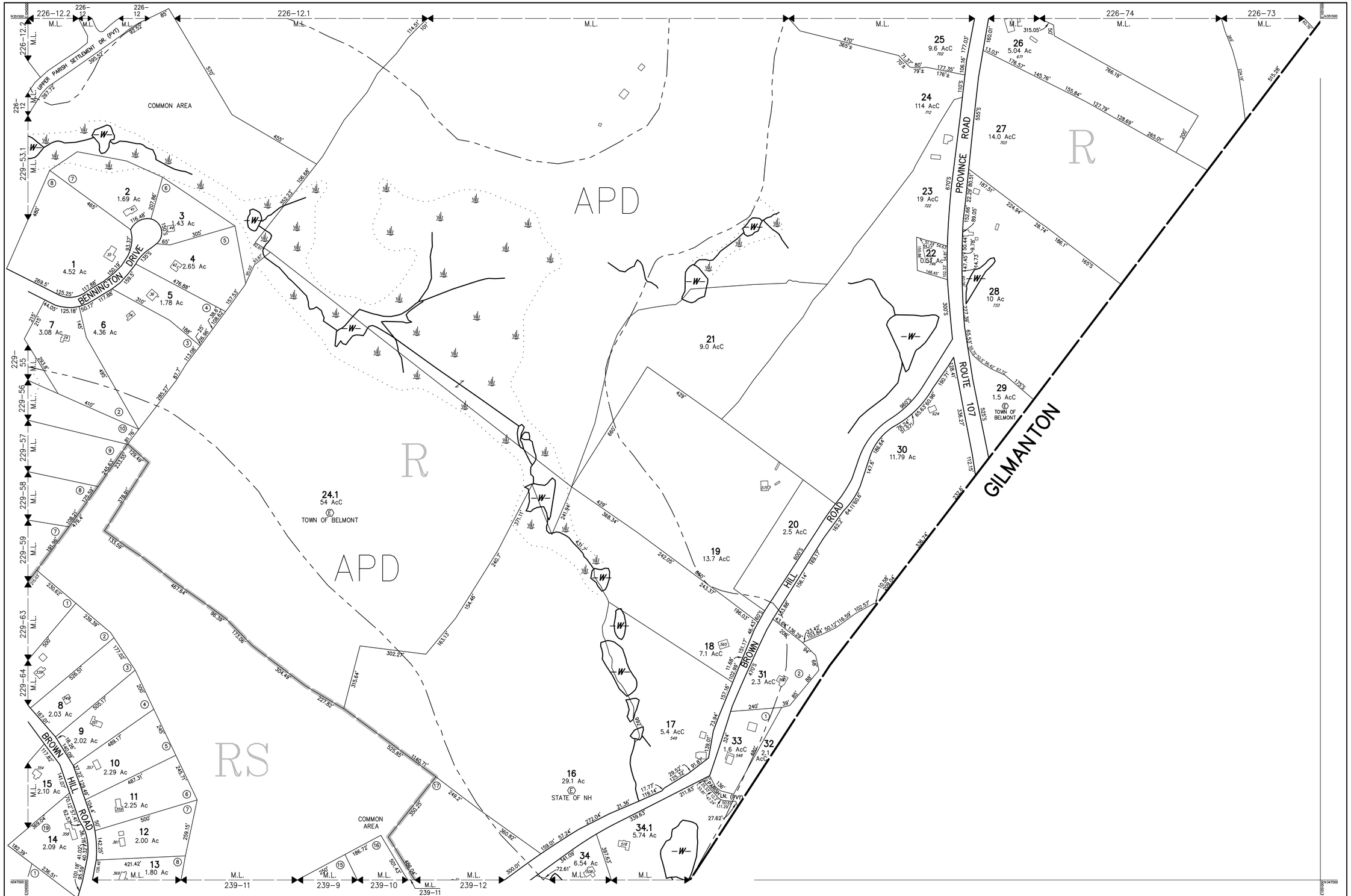

THIS MAP IS FOR ASSESSMENT PURPOSES. IT IS NOT VALID FOR LEGAL DESCRIPTION OR CONVEYANCE.

THE HORIZONTAL DATUM IS THE NEW HAMPSHIRE STATE PLANE COORDINATE SYSTEM, NAD 83.

PHOTOGRAPHY DATE: APRIL 13, 1998

COMPLETION DATE: MAY 31, 2000

PRODUCED IN 2000 BY

CAI Technologies
Precision Mapping. Geospatial Solutions.
11 PLEASANT STREET, LITTLETON, NH 03561
800.322.4540 - WWW.CAI-TECH.COM

LEGEND

AREA SURVEYED . . . . . Ac
AREA CALCULATED . . . . . AcC
RECORD DIMENSION . . . . . 100'
SCALED DIMENSION . . . . . 100'S
MATCH LINE . . . . . M.L.
WATER . . . . . W

EXEMPT PROPERTY. . . . . E
SUBDIVISION LOT NO. 2
BUILDING/STREET NUMBER . . . 57
RIGHT OF WAY/ACCESS . . . . . R/W
COMMON OWNERSHIP.
PRIMARY STRUCTURE NOT LOCATED.
WETLANDS . . . . . .

SCALE 1" = 200'

FEET 100 0 200 400 600

METERS 50 0 50 100 150

REVISED TO : APRIL 1, 2023

PROPERTY MAPS

BELMONT

NEW HAMPSHIRE

INDEX DIAGRAM

225	226	227
229		
238	239	

GN

MAP NO. 228

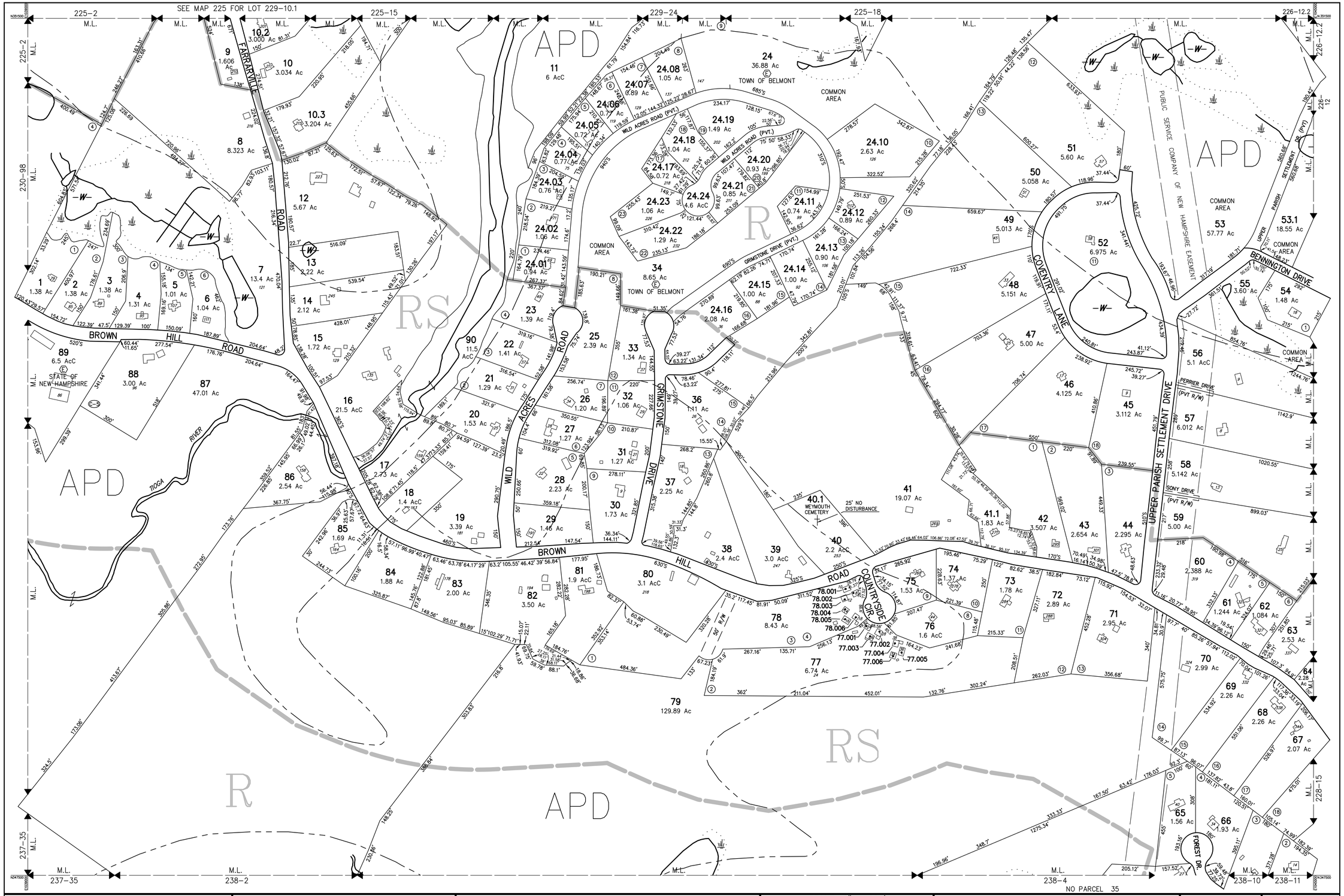

THIS MAP IS FOR ASSESSMENT PURPOSES. IT IS NOT VALID FOR LEGAL DESCRIPTION OR CONVEYANCE.

THE HORIZONTAL DATUM IS THE NEW HAMPSHIRE STATE PLANE COORDINATE SYSTEM, NAD 83.

PHOTOGRAPHY DATE: APRIL 13, 1998

COMPLETION DATE: MAY 31, 2000

PRODUCED IN 2000 BY

CAI Technologies
Precision Mapping. Geospatial Solutions.
11 PLEASANT STREET, LITTLETON, NH 03561
800.322.4540 - WWW.CAI-TECH.COM

LEGEND

AREA SURVEYED . . . . . Ac
AREA CALCULATED . . . . . AcC
RECORD DIMENSION . . . . . 100'
SCALED DIMENSION . . . . . 100'S
MATCH LINE . . . . . M.L.
WATER . . . . . W

EXEMPT PROPERTY. . . . . E
SUBDIVISION LOT NO. 2
BUILDING/STREET NUMBER . 57
RIGHT OF WAY/ACCESS . . . R/W
COMMON OWNERSHIP. . . . .
PRIMARY STRUCTURE NOT LOCATED
WETLANDS . . . . . W

SCALE 1" = 200'

FEET 100 0 200 400 600

METERS 50 0 50 100 150

REVISED TO : APRIL 1, 2023

PROPERTY MAPS

BELMONT

NEW HAMPSHIRE

INDEX DIAGRAM

224	225	226
230		228
237	238	239

GN

MAP NO.

229

THIS MAP IS FOR ASSESSMENT PURPOSES. IT IS NOT VALID FOR LEGAL DESCRIPTION OR CONVEYANCE.

THE HORIZONTAL DATUM IS THE NEW HAMPSHIRE STATE PLANE COORDINATE SYSTEM, NAD 83.

PHOTOGRAPHY DATE: APRIL 13, 1998

COMPLETION DATE: MAY 31, 2000

PRODUCED IN 2000 BY

CAI Technologies
Precision Mapping. Geospatial Solutions.
11 PLEASANT STREET, LITTLETON, NH 03561
800.322.4540 - WWW.CAI-TECH.COM

LEGEND

AREA SURVEYED . . . . . Ac
AREA CALCULATED . . . . . AcC
RECORD DIMENSION . . . . . 100'
SCALED DIMENSION . . . . . 100'S
MATCH LINE . . . . . M.L.
WATER . . . . . -W-

EXEMPT PROPERTY. . . . . (E)
SUBDIVISION LOT NO. . . . . (2)
BUILDING/STREET NUMBER . 57
RIGHT OF WAY/ACCESS . . . . . R/W
COMMON OWNERSHIP. . . . . .
PRIMARY STRUCTURE NOT LOCATED
WETLANDS . . . . . .

SCALE 1" = 200'

FEET: 100 0 200 400 600
METERS: 50 0 50 100 150

REVISED TO : APRIL 1, 2023

PROPERTY MAPS

BELMONT

NEW HAMPSHIRE

INDEX DIAGRAM

223	224	225
231		229
236	237	238

GN N

MAP NO. 230

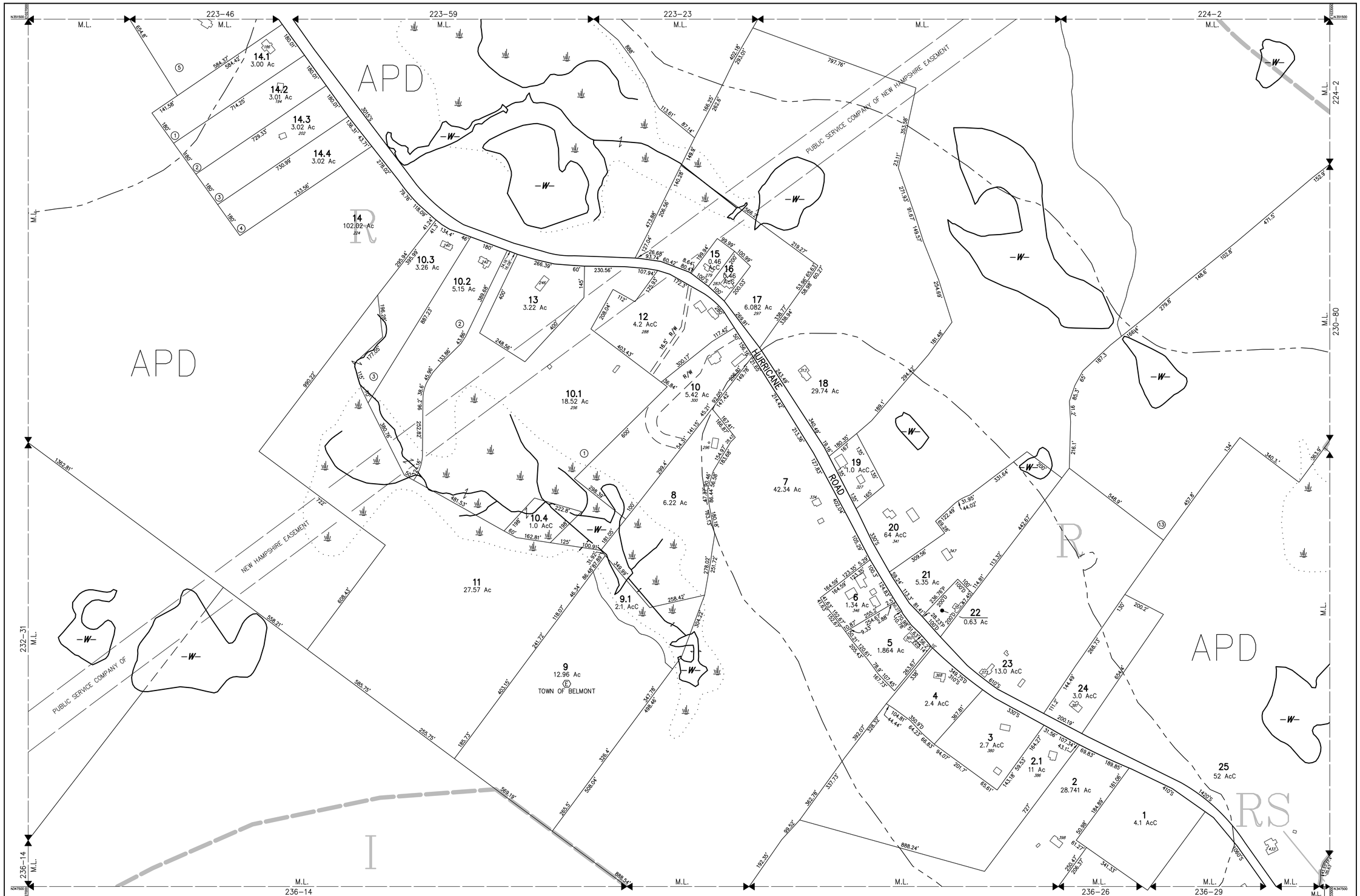

THIS MAP IS FOR ASSESSMENT PURPOSES. IT IS NOT VALID FOR LEGAL DESCRIPTION OR CONVEYANCE.

THE HORIZONTAL DATUM IS THE NEW HAMPSHIRE STATE PLANE COORDINATE SYSTEM, NAD 83.

PHOTOGRAPHY DATE: APRIL 13, 1998

COMPLETION DATE: MAY 31, 2000

PRODUCED IN 2000 BY

CAI Technologies
Precision Mapping. Geospatial Solutions.
11 PLEASANT STREET, LITTLETON, NH 03561
800.322.4540 - WWW.CAI-TECH.COM

LEGEND

AREA SURVEYED . . . . . Ac
AREA CALCULATED . . . . . AcC
RECORD DIMENSION . . . . . 100'
SCALED DIMENSION . . . . . 100'S
MATCH LINE . . . . . M.L.
WATER . . . . . -W-

EXEMPT PROPERTY . . . . . (E)
SUBDIVISION LOT NO. . . . . (2)
BUILDING/STREET NUMBER 57
RIGHT OF WAY/ACCESS . . . . . R/W
COMMON OWNERSHIP.
PRIMARY STRUCTURE NOT LOCATED
WETLANDS . . . . . .

FEET SCALE 1" = 200' METERS
100 0 200 400 600
50 0 50 100 150

REVISED TO : APRIL 1, 2023

PROPERTY MAPS

BELMONT

NEW HAMPSHIRE

INDEX DIAGRAM

222	223	224
232		230
235	236	237

GN N

MAP NO. 231

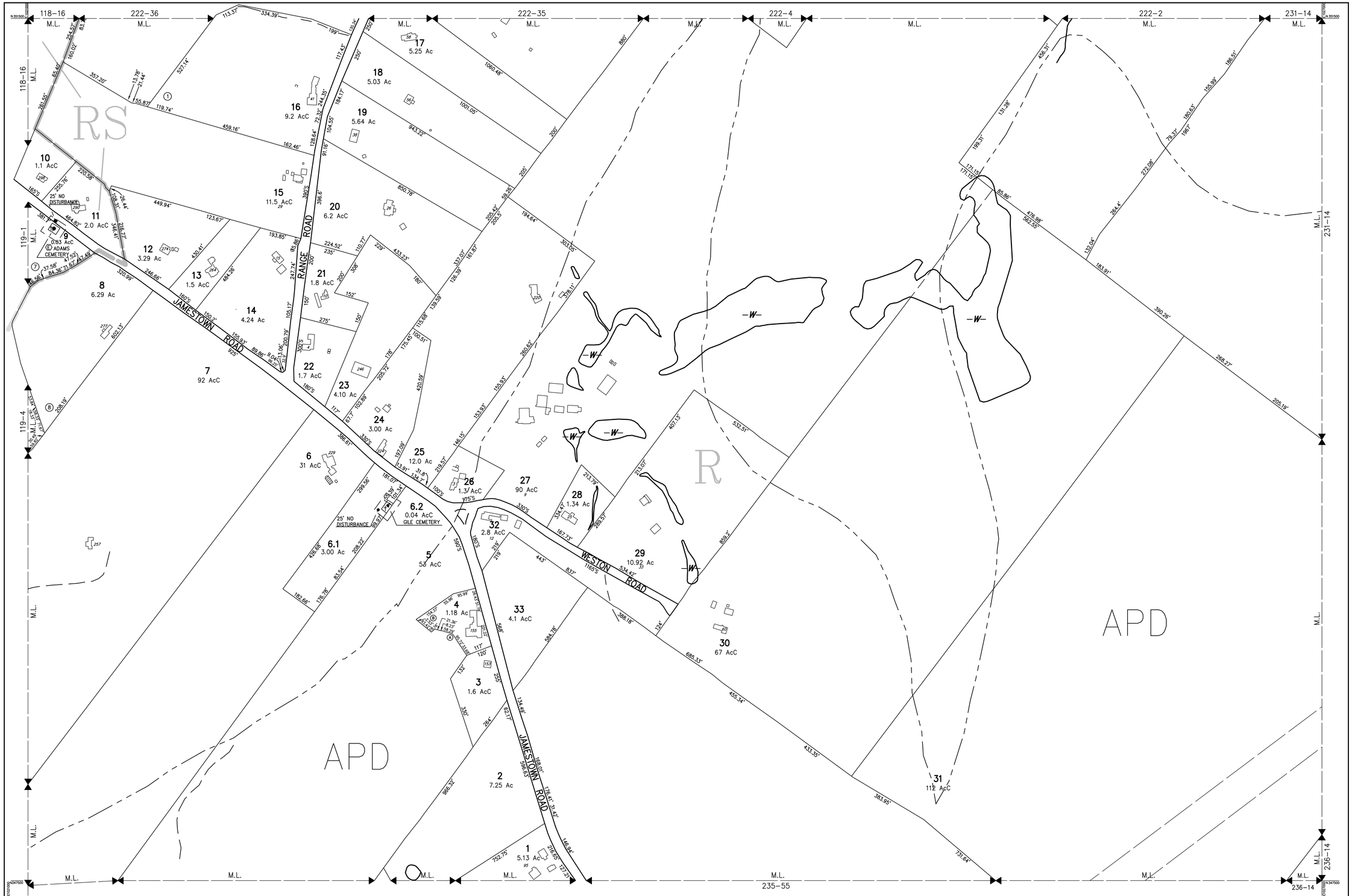

THIS MAP IS FOR ASSESSMENT PURPOSES. IT IS NOT VALID FOR LEGAL DESCRIPTION OR CONVEYANCE.

THE HORIZONTAL DATUM IS THE NEW HAMPSHIRE STATE PLANE COORDINATE SYSTEM, NAD 83.

PHOTOGRAPHY DATE: APRIL 13, 1998

COMPLETION DATE: MAY 31, 2000

PRODUCED IN 2000 BY

CAI Technologies
Precision Mapping. Geospatial Solutions.
11 PLEASANT STREET, LITTLETON, NH 03561
800.322.4540 - WWW.CAI-TECH.COM

LEGEND

AREA SURVEYED . . . . . Ac
AREA CALCULATED . . . . . AcC
RECORD DIMENSION . . . . . 100'
SCALED DIMENSION . . . . . 100'S
MATCH LINE . . . . . M.L.
WATER . . . . . W

EXEMPT PROPERTY. . . . . E
SUBDIVISION LOT NO. 2
BUILDING/STREET NUMBER . 57
RIGHT OF WAY/ACCESS . . . . . R/W
COMMON OWNERSHIP. . . . . <
PRIMARY STRUCTURE NOT LOCATED . . . . . △
WETLANDS . . . . . .

SCALE 1" = 200'
FEET 100 0 200 400 600
METERS 50 0 50 100 150

REVISED TO : APRIL 1, 2023

PROPERTY MAPS

BELMONT

NEW HAMPSHIRE

INDEX DIAGRAM

118	222	223
119		231
120		
234	235	236

GN N

MAP NO.

232

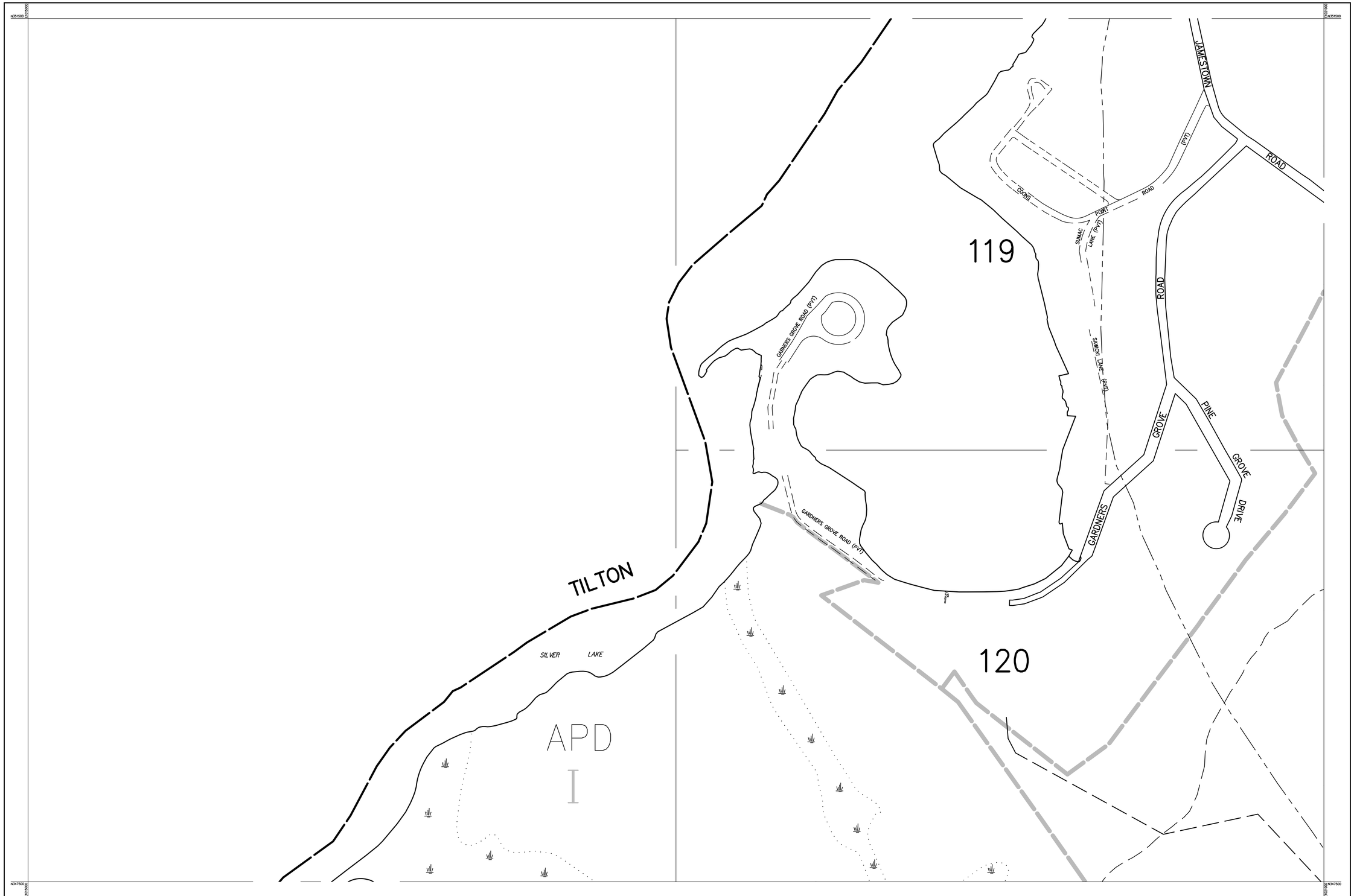

THIS MAP IS FOR ASSESSMENT PURPOSES. IT IS NOT VALID FOR LEGAL DESCRIPTION OR CONVEYANCE.

THE HORIZONTAL DATUM IS THE NEW HAMPSHIRE STATE PLANE COORDINATE SYSTEM, NAD 83.

PHOTOGRAPHY DATE: APRIL 13, 1998

COMPLETION DATE: MAY 31, 2000

PRODUCED IN 2000 BY

CAI Technologies
Precision Mapping. Geospatial Solutions.
11 PLEASANT STREET, LITTLETON, NH 03561
800.322.4540 - WWW.CAI-TECH.COM

LEGEND

AREA SURVEYED . . . . . Ac
AREA CALCULATED . . . . . AcC
RECORD DIMENSION . . . . . 100'
SCALED DIMENSION . . . . . 100'S
MATCH LINE . . . . . M.L.
WATER . . . . . W

EXEMPT PROPERTY. . . . . E
SUBDIVISION LOT NO. 2
BUILDING/STREET NUMBER . 57
RIGHT OF WAY/ACCESS . . . . . R/W
COMMON OWNERSHIP. . . . . .
PRIMARY STRUCTURE NOT LOCATED
WETLANDS . . . . . .

SCALE 1" = 200'

FEET 100 0 200 400 600

METERS 50 0 50 100 150

REVISED TO : APRIL 1, 2023

PROPERTY MAPS

BELMONT

NEW HAMPSHIRE

INDEX DIAGRAM

GN

222 118 222
232
234 235

MAP NO.

233

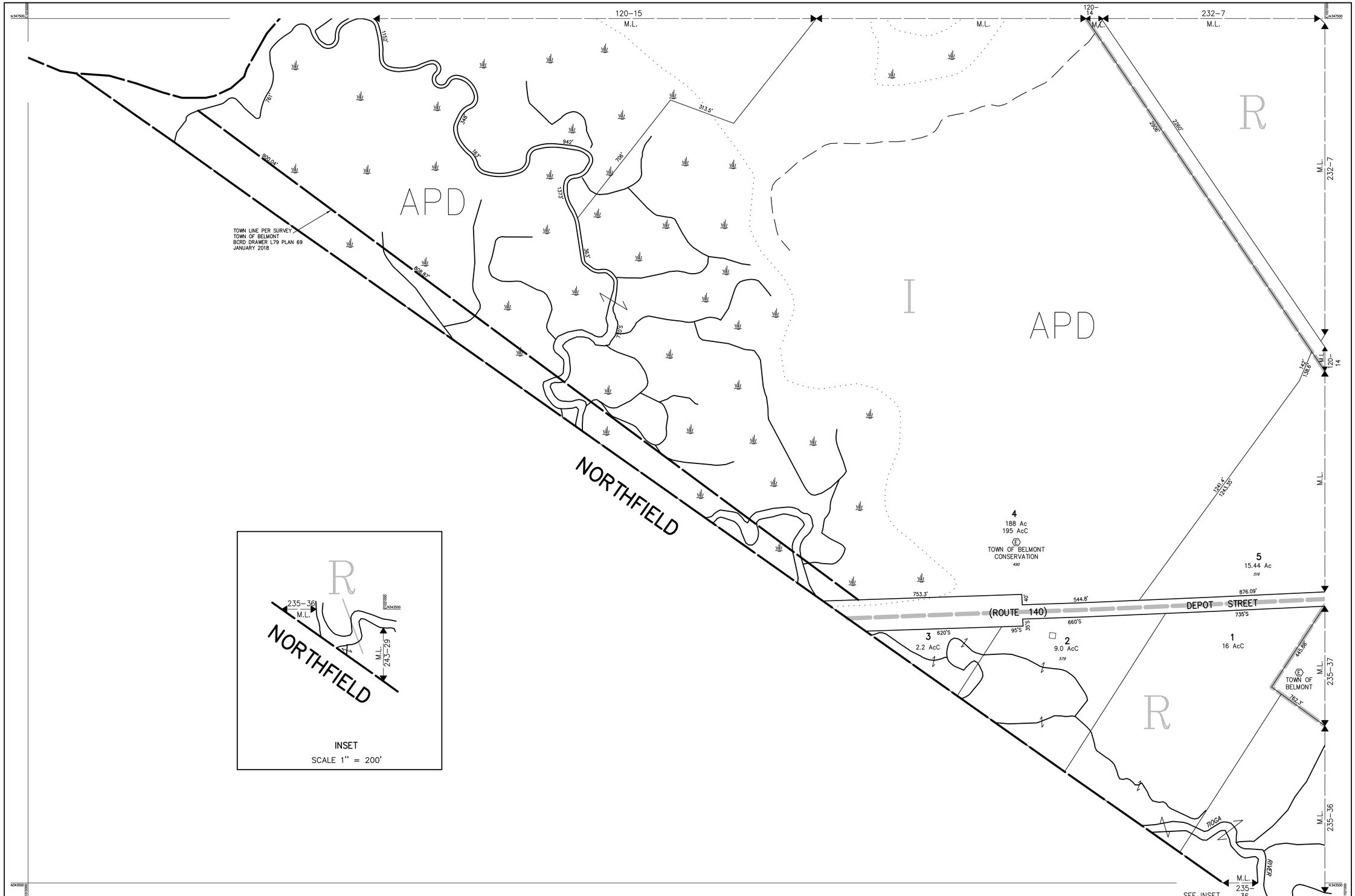

THIS MAP IS FOR ASSESSMENT PURPOSES. IT IS NOT VALID FOR LEGAL DESCRIPTION OR CONVEYANCE.

THE HORIZONTAL DATUM IS THE NEW HAMPSHIRE STATE PLANE COORDINATE SYSTEM, NAD 83.

PHOTOGRAPHY DATE: APRIL 13, 1998

COMPLETION DATE: MAY 31, 2000

PRODUCED IN 2000 BY

CAI Technologies
Precision Mapping. Geospatial Solutions.
11 PLEASANT STREET, LITTLETON, NH 03561
800.322.4540 - WWW.CAI-TECH.COM

LEGEND

AREA SURVEYED . . . . . Ac
AREA CALCULATED . . . . . AcC
RECORD DIMENSION . . . . . 100'
SCALED DIMENSION . . . . . 100'S
MATCH LINE . . . . . M.L.
WATER . . . . . W

EXEMPT PROPERTY. . . . . E
SUBDIVISION LOT NO. 2
BUILDING/STREET NUMBER . 57
RIGHT OF WAY/ACCESS . . . . . R/W
COMMON OWNERSHIP. . . . . .
PRIMARY STRUCTURE NOT LOCATED
WETLANDS . . . . . .

SCALE 1" = 200'
FEET 100 0 200 400 600
METERS 50 0 50 100 150

REVISED TO : APRIL 1, 2023

PROPERTY MAPS

BELMONT

NEW HAMPSHIRE

INDEX DIAGRAM
233-22 232
235
243
GN N

MAP NO.
234

THIS MAP IS FOR ASSESSMENT PURPOSES. IT IS NOT VALID FOR LEGAL DESCRIPTION OR CONVEYANCE.

THE HORIZONTAL DATUM IS THE NEW HAMPSHIRE STATE PLANE COORDINATE SYSTEM, NAD 83.

PHOTOGRAPHY DATE: APRIL 13, 1998

COMPLETION DATE: MAY 31, 2000

PRODUCED IN 2000 BY

CAI Technologies
Precision Mapping, Geospatial Solutions
11 PLEASANT STREET, LITTLETON, NH 03561
800.322.4540 - WWW.CAI-TECH.COM

LEGEND

AREA SURVEYED	Ac
AREA CALCULATED	AcC
RECORD DIMENSION	100'
SCALED DIMENSION	100'S
MATCH LINE	M.L.
WATER	-W-
EXEMPT PROPERTY	E
SUBDIVISION LOT NO.	2
BUILDING/STREET NUMBER	57
RIGHT OF WAY/ACCESS	R/W
COMMON OWNERSHIP	
PRIMARY STRUCTURE NOT LOCATED	
WETLANDS	

SCALE 1" = 200'

FEET 100 0 200 400 600

METERS 50 0 50 100 150

REVISED TO : APRIL 1, 2023

PROPERTY MAPS

BELMONT

NEW HAMPSHIRE

INDEX DIAGRAM

120	232	231
234		236
	243	242

GN

MAP NO. 235

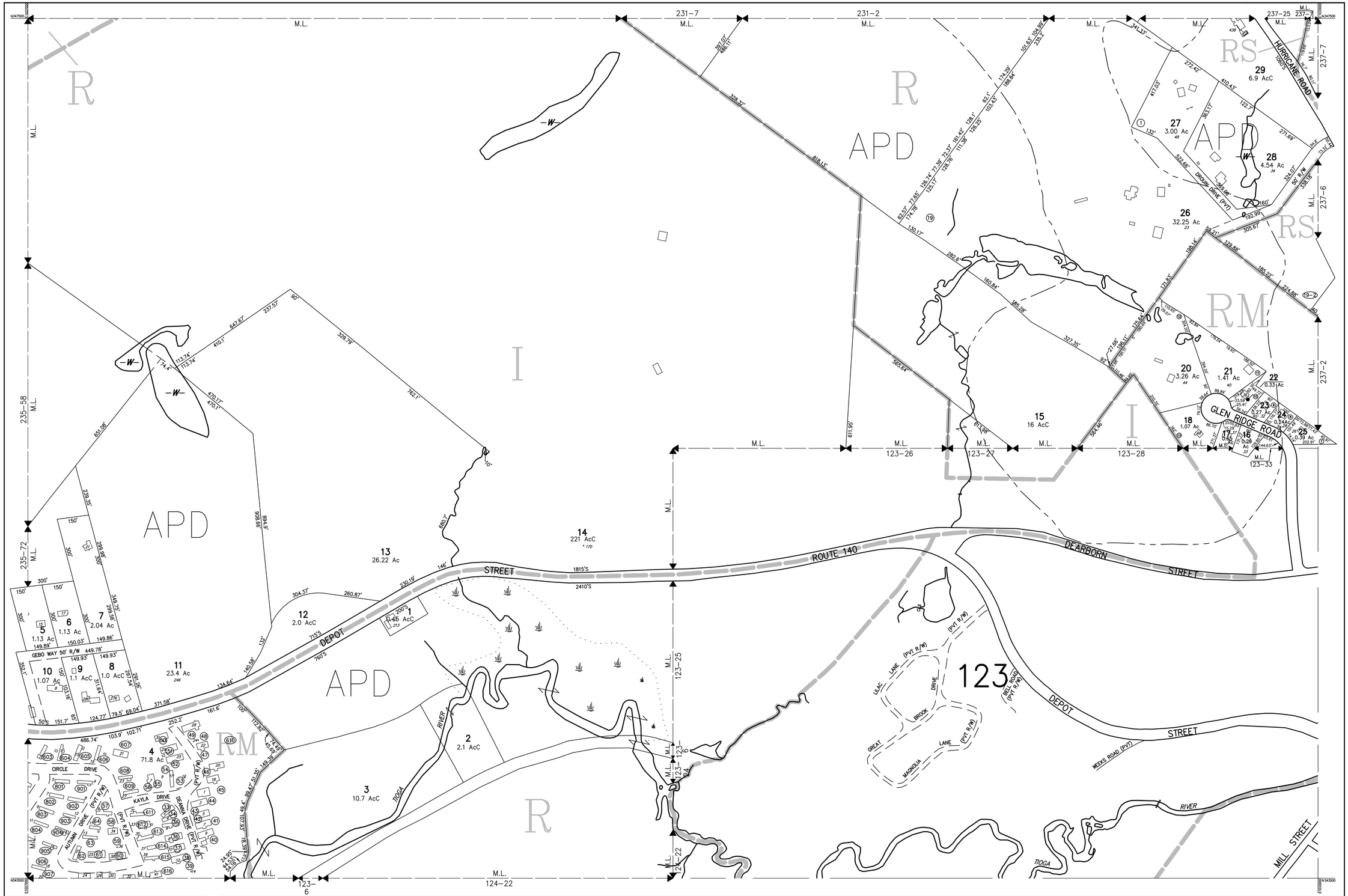

THIS MAP IS FOR ASSESSMENT PURPOSES. IT IS NOT VALID FOR LEGAL DESCRIPTION OR CONVEYANCE.

THE HORIZONTAL DATUM IS THE NEW HAMPSHIRE STATE PLANE COORDINATE SYSTEM, NAD 83.

PHOTOGRAPHY DATE: APRIL 13, 1998

COMPLETION DATE: MAY 31, 2000

PRODUCED IN 2000 BY

CAI Technologies
Precision Mapping. Geospatial Solutions.
11 PLEASANT STREET, LITTLETON, NH 03561
800.322.4540 - WWW.CAI-TECH.COM

LEGEND

AREA SURVEYED . . . . . Ac
AREA CALCULATED . . . . . AcC
RECORD DIMENSION . . . . . 100'
SCALED DIMENSION . . . . . 100'S
MATCH LINE . . . . . M.L.
WATER . . . . . W

EXEMPT PROPERTY. . . . . E
SUBDIVISION LOT NO. 2
BUILDING/STREET NUMBER . . . 57
RIGHT OF WAY/ACCESS . . . . R/W
COMMON OWNERSHIP. . . . . .
PRIMARY STRUCTURE NOT LOCATED
WETLANDS . . . . . .

SCALE 1" = 200'

FEET: 100 0 200 400 600
METERS: 50 0 50 100 150

REVISED TO : APRIL 1, 2023

PROPERTY MAPS

BELMONT

NEW HAMPSHIRE

INDEX DIAGRAM

232 231 230
235 237
121
243 242 124 125

GN

MAP NO. 236

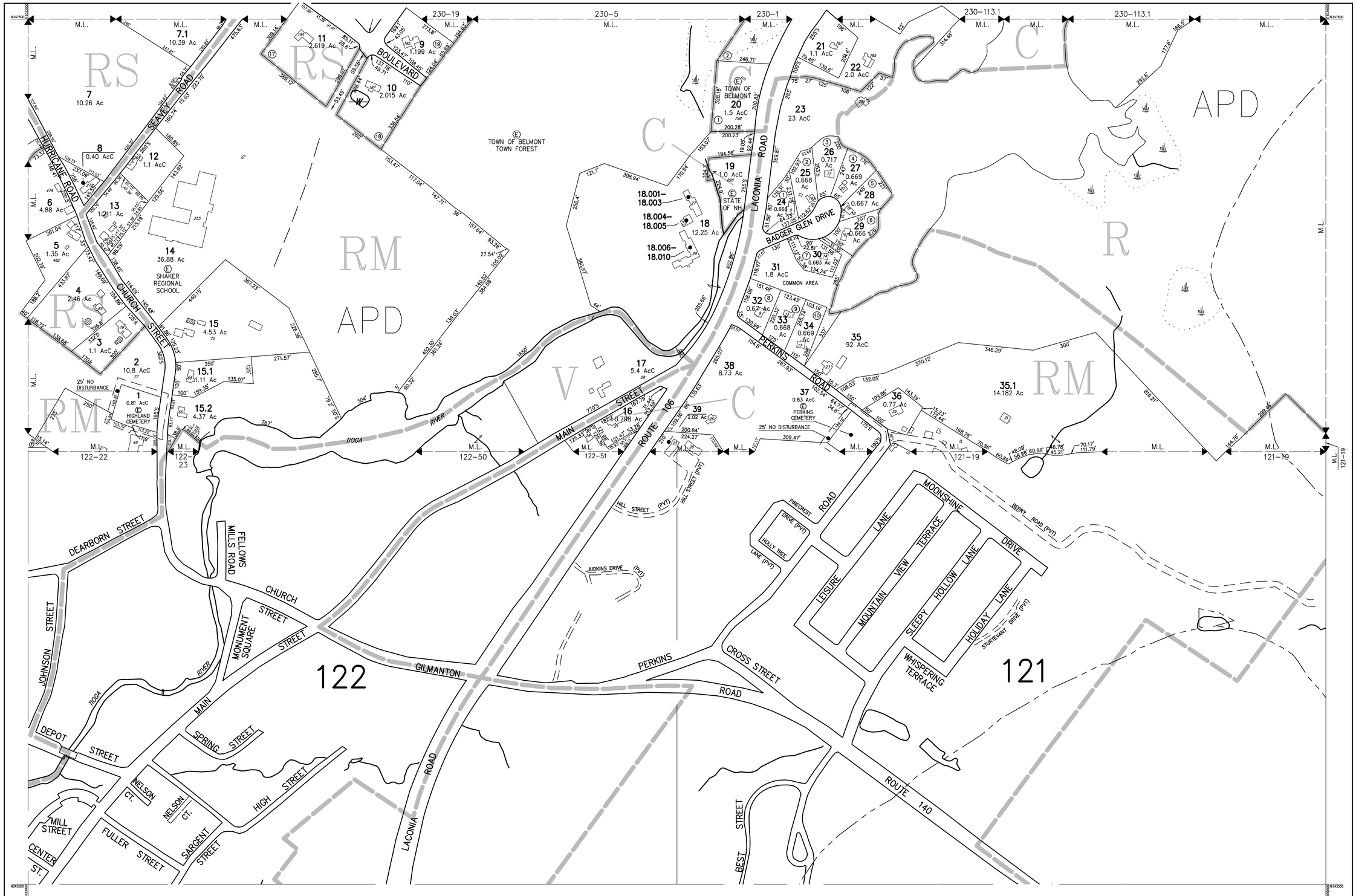

THIS MAP IS FOR ASSESSMENT PURPOSES. IT IS NOT VALID FOR LEGAL DESCRIPTION OR CONVEYANCE.

THE HORIZONTAL DATUM IS THE NEW HAMPSHIRE STATE PLANE COORDINATE SYSTEM, NAD 83.

PHOTOGRAPHY DATE: APRIL 13, 1998

COMPLETION DATE: MAY 31, 2000

PRODUCED IN 2000 BY

CAI Technologies
Precision Mapping. Geospatial Solutions.
11 PLEASANT STREET, LITTLETON, NH 03561
800.322.4540 - WWW.CAI-TECH.COM

LEGEND

AREA SURVEYED	Ac
AREA CALCULATED	AcC
RECORD DIMENSION	100'
SCALED DIMENSION	100'S
MATCH LINE	M.L.
WATER	W
EXEMPT PROPERTY	E
SUBDIVISION LOT NO.	2
BUILDING/STREET NUMBER	57
RIGHT OF WAY/ACCESS	R/W
COMMON OWNERSHIP	
PRIMARY STRUCTURE NOT LOCATED	
WETLANDS	

SCALE 1" = 200'

FEET 100 0 200 400 600

METERS 50 0 50 100 150

REVISED TO : APRIL 1, 2023

PROPERTY MAPS

BELMONT

NEW HAMPSHIRE

INDEX DIAGRAM

231 230 229
236 238
123
124 252 240

GN

MAP NO. 237

THIS MAP IS FOR ASSESSMENT PURPOSES. IT IS NOT VALID FOR LEGAL DESCRIPTION OR CONVEYANCE.

THE HORIZONTAL DATUM IS THE NEW HAMPSHIRE STATE PLANE COORDINATE SYSTEM, NAD 83.

PHOTOGRAPHY DATE: APRIL 13, 1998

COMPLETION DATE: MAY 31, 2000

PRODUCED IN 2000 BY

CAI Technologies
Precision Mapping. Geospatial Solutions.
11 PLEASANT STREET, LITTLETON, NH 03561
800.322.4540 - WWW.CAI-TECH.COM

LEGEND

AREA SURVEYED . . . . . Ac
AREA CALCULATED . . . . . AcC
RECORD DIMENSION . . . . . 100'
SCALED DIMENSION . . . . . 100'S
MATCH LINE . . . . . M.L.
WATER . . . . . -W-

EXEMPT PROPERTY. . . . . E
SUBDIVISION LOT NO. 2
BUILDING/STREET NUMBER . 57
RIGHT OF WAY/ACCESS . . . . R/W
COMMON OWNERSHIP.
PRIMARY STRUCTURE NOT LOCATED.
WETLANDS . . . . . .

SCALE 1" = 200'
FEET 100 0 200 400 600
METERS 50 0 50 100 150

REVISED TO : APRIL 1, 2023

PROPERTY MAPS

BELMONT

NEW HAMPSHIRE

INDEX DIAGRAM

230 229 228
237 239
121
241 240

GN N

MAP NO. 238

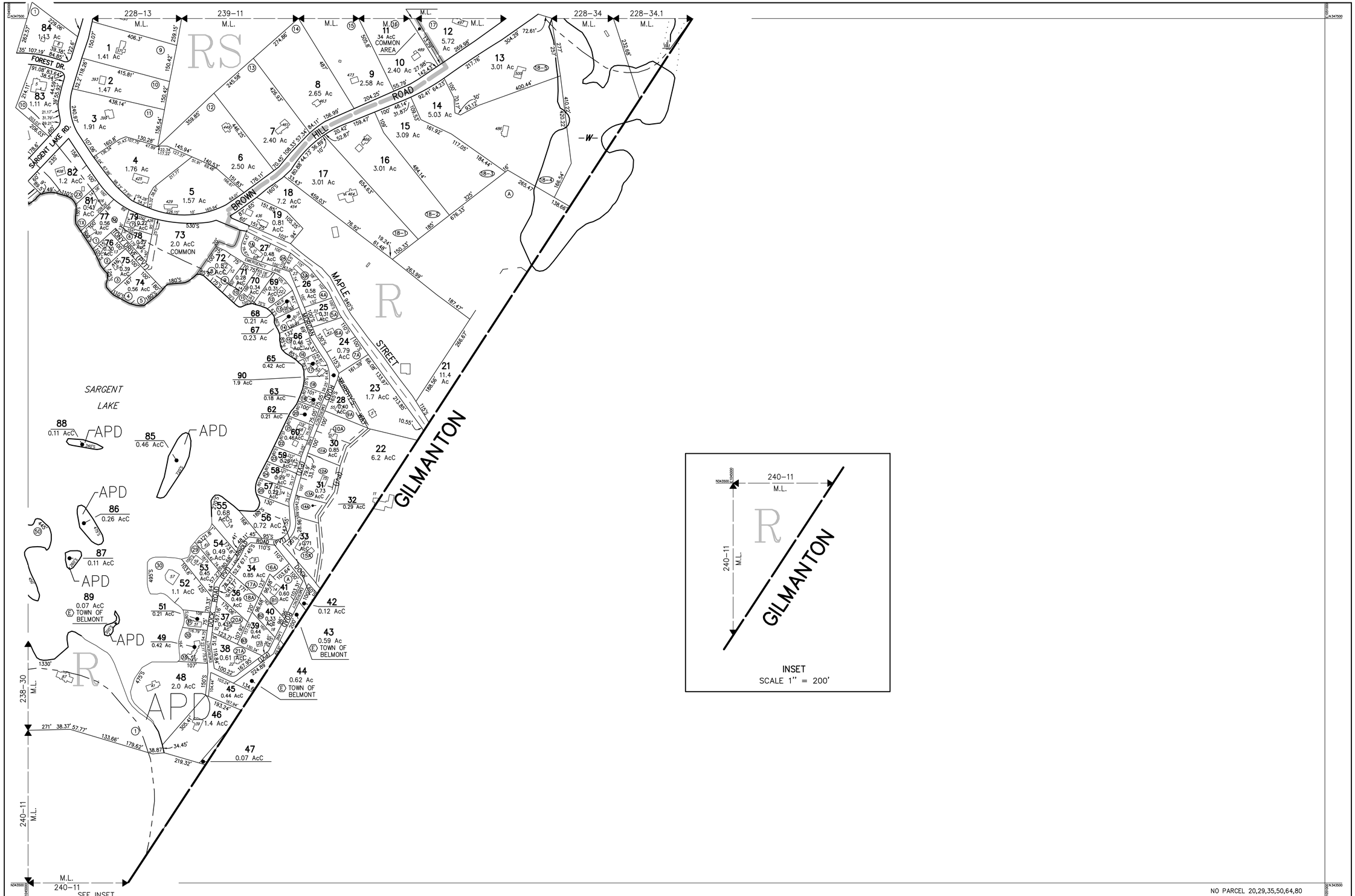

NO PARCEL 20,29,35,50,64,80

THIS MAP IS FOR ASSESSMENT PURPOSES. IT IS NOT VALID FOR LEGAL DESCRIPTION OR CONVEYANCE.

THE HORIZONTAL DATUM IS THE NEW HAMPSHIRE STATE PLANE COORDINATE SYSTEM, NAD 83.

PHOTOGRAPHY DATE: APRIL 13, 1998

COMPLETION DATE: MAY 31, 2000

PRODUCED IN 2000 BY

CAI Technologies
Precision Mapping. Geospatial Solutions.
11 PLEASANT STREET, LITTLETON, NH 03561
800.322.4540 - WWW.CAI-TECH.COM

LEGEND

AREA SURVEYED . . . . . Ac
AREA CALCULATED . . . . . AcC
RECORD DIMENSION . . . . . 100'
SCALED DIMENSION . . . . . 100'S
MATCH LINE . . . . . M.L.
WATER . . . . . W

EXEMPT PROPERTY. . . . . E
SUBDIVISION LOT NO. 2
BUILDING/STREET NUMBER . 57
RIGHT OF WAY/ACCESS . . . . 8'W
COMMON OWNERSHIP. . . . . .
PRIMARY STRUCTURE NOT LOCATED
WETLANDS . . . . . .

FEET 100 0 200 400 600
SCALE 1" = 200'
50 0 50 100 150 METERS

REVISED TO : APRIL 1, 2023

PROPERTY MAPS

BELMONT

NEW HAMPSHIRE

INDEX DIAGRAM
229 228
238
240
GN

MAP NO.
239

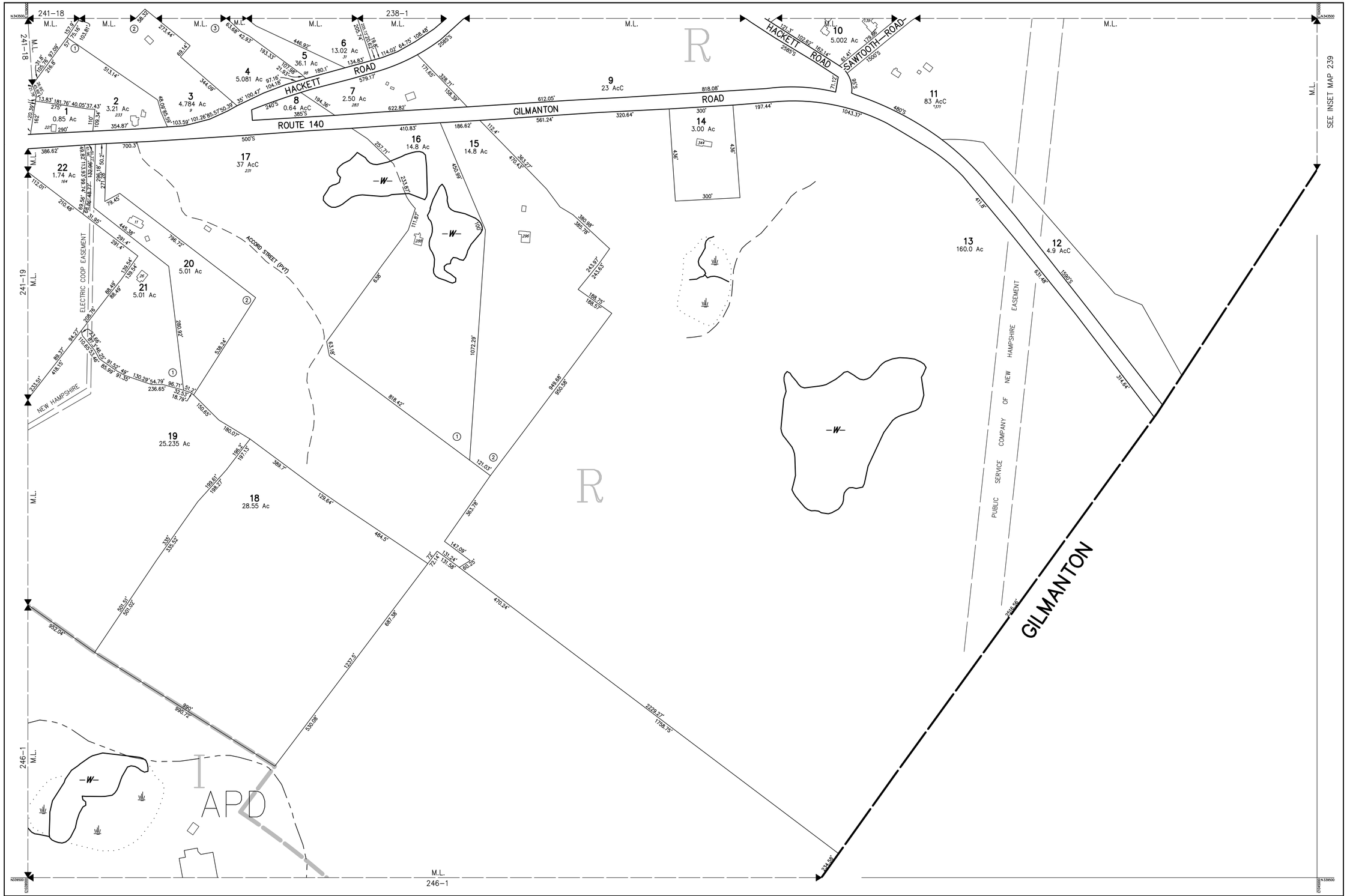

THIS MAP IS FOR ASSESSMENT PURPOSES. IT IS NOT VALID FOR LEGAL DESCRIPTION OR CONVEYANCE.

THE HORIZONTAL DATUM IS THE NEW HAMPSHIRE STATE PLANE COORDINATE SYSTEM, NAD 83.

PHOTOGRAPHY DATE: APRIL 13, 1998

COMPLETION DATE: MAY 31, 2000

PRODUCED IN 2000 BY

CAI Technologies
Precision Mapping. Geospatial Solutions.
11 PLEASANT STREET, LITTLETON, NH 03561
800.322.4540 - WWW.CAI-TECH.COM

LEGEND

AREA SURVEYED . . . . . Ac
AREA CALCULATED . . . . . AcC
RECORD DIMENSION . . . . . 100'
SCALED DIMENSION . . . . . 100'S
MATCH LINE . . . . . M.L.
WATER . . . . . -W-

EXEMPT PROPERTY. . . . . (E)
SUBDIVISION LOT NO. . . . . (2)
BUILDING/STREET NUMBER . 57
RIGHT OF WAY/ACCESS . . . . . R/W
COMMON OWNERSHIP. . . . . .
PRIMARY STRUCTURE NOT LOCATED
WETLANDS . . . . . .

SCALE 1" = 200'

FEET 100 0 200 400 600
METERS 50 0 50 100 150

REVISED TO : APRIL 1, 2023

PROPERTY MAPS

BELMONT

NEW HAMPSHIRE

INDEX DIAGRAM

121	238	239
241		
245	246	

GN

MAP NO.

240

THIS MAP IS FOR ASSESSMENT PURPOSES. IT IS NOT VALID FOR LEGAL DESCRIPTION OR CONVEYANCE.

THE HORIZONTAL DATUM IS THE NEW HAMPSHIRE STATE PLANE COORDINATE SYSTEM, NAD 83.

PHOTOGRAPHY DATE: APRIL 13, 1998

COMPLETION DATE: MAY 31, 2000

PRODUCED IN 2000 BY

CAI Technologies
Precision Mapping. Geospatial Solutions.
11 PLEASANT STREET, LITTLETON, NH 03561
800.322.4540 - WWW.CAI-TECH.COM

LEGEND

AREA SURVEYED . . . . . Ac
AREA CALCULATED . . . . . AcC
RECORD DIMENSION . . . . . 100'
SCALED DIMENSION . . . . . 100'S
MATCH LINE . . . . . M.L.
WATER . . . . . W

EXEMPT PROPERTY. . . . . E
SUBDIVISION LOT NO. 2
BUILDING/STREET NUMBER . 57
RIGHT OF WAY/ACCESS . . . . . R/W
COMMON OWNERSHIP. . . . . =
PRIMARY STRUCTURE NOT LOCATED △
WETLANDS . . . . . ⚶

FEET 100 0 200 400 600
METERS 50 0 50 100 150

SCALE 1" = 200'

REVISED TO : APRIL 1, 2023

PROPERTY MAPS

BELMONT

NEW HAMPSHIRE

INDEX DIAGRAM

123	122 121	238
125		240
126		
244	245	246

GN

MAP NO. 241

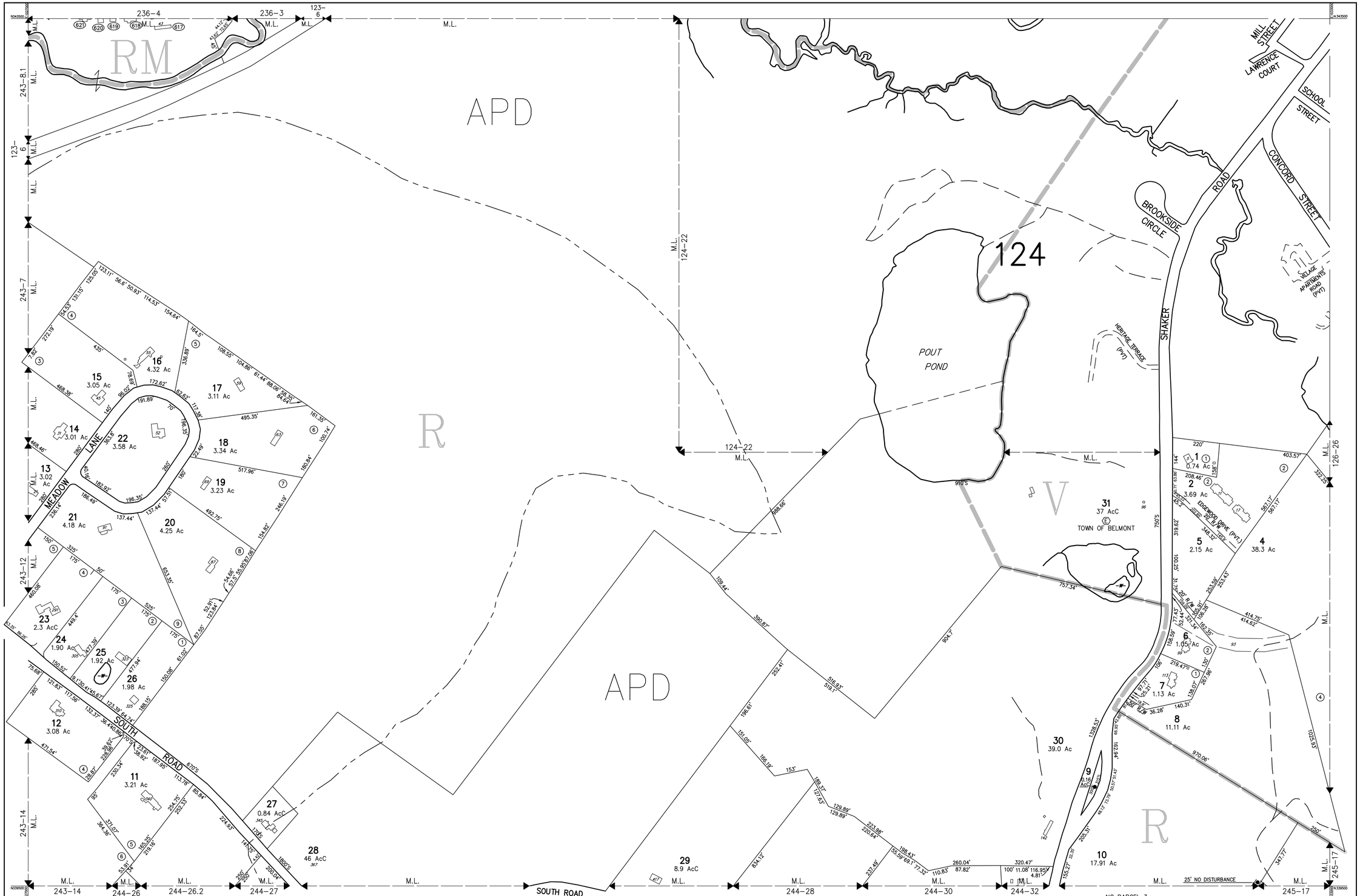

THIS MAP IS FOR ASSESSMENT PURPOSES. IT IS NOT VALID FOR LEGAL DESCRIPTION OR CONVEYANCE.

THE HORIZONTAL DATUM IS THE NEW HAMPSHIRE STATE PLANE COORDINATE SYSTEM, NAD 83.

PHOTOGRAPHY DATE: APRIL 13, 1998

COMPLETION DATE: MAY 31, 2000

PRODUCED IN 2000 BY

CAI Technologies
Precision Mapping. Geospatial Solutions
11 PLEASANT STREET, LITTLETON, NH 03561
800.322.4540 - WWW.CAI-TECH.COM

LEGEND

AREA SURVEYED	Ac
AREA CALCULATED	AcC
RECORD DIMENSION	100'
SCALED DIMENSION	100'S
MATCH LINE	M.L.
WATER	W
EXEMPT PROPERTY	E
SUBDIVISION LOT NO.	2
BUILDING/STREET NUMBER	57
RIGHT OF WAY/ACCESS	R/W
COMMON OWNERSHIP	
PRIMARY STRUCTURE NOT LOCATED	
WETLANDS	

SCALE 1" = 200'

FEET 100 0 200 400 600

METERS 50 0 50 100 150

REVISED TO : APRIL 1, 2023

PROPERTY MAPS

BELMONT

NEW HAMPSHIRE

INDEX DIAGRAM

235 236 123 122
243 125
126
244 245

GN

MAP NO. 242

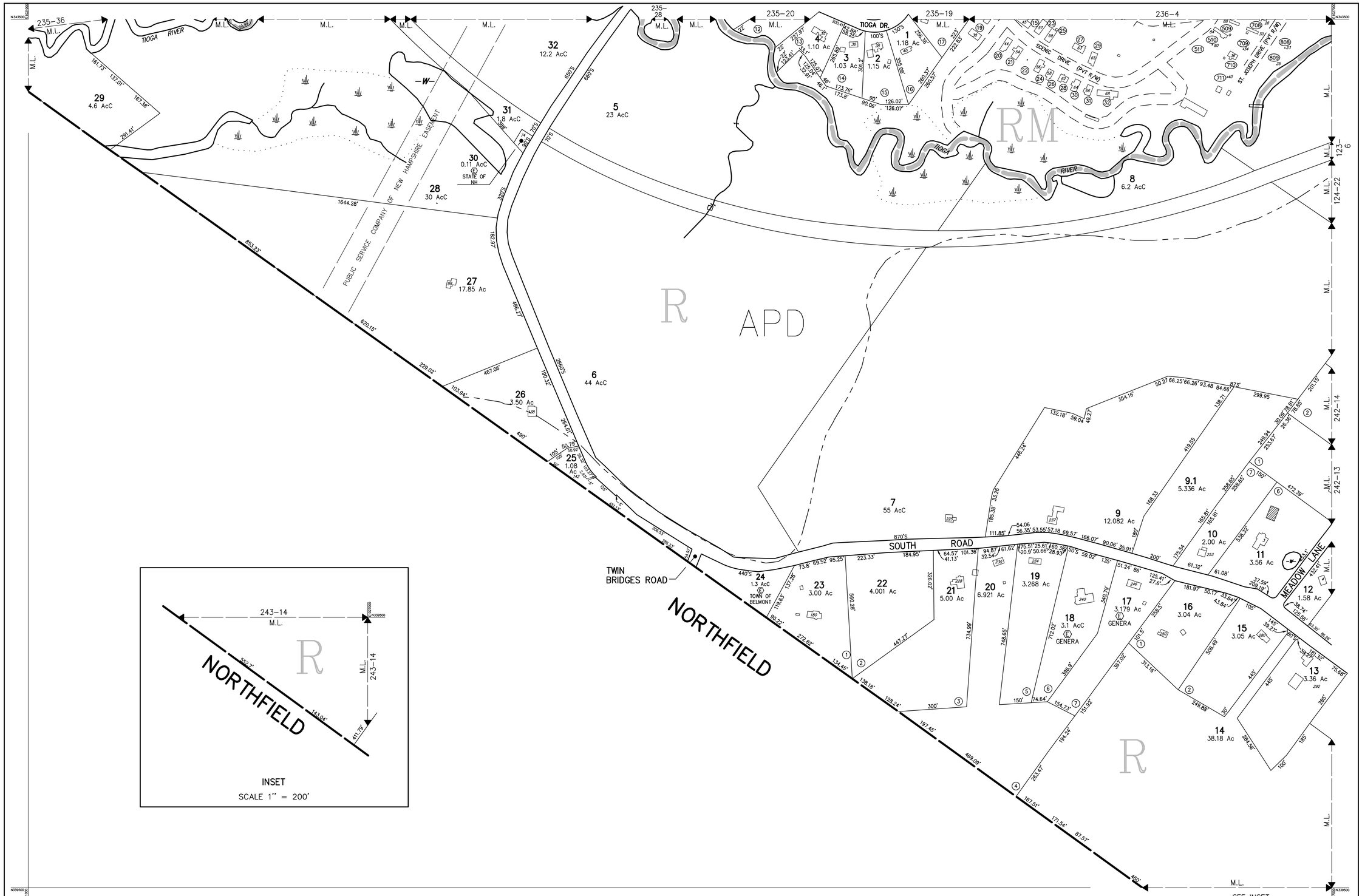

THIS MAP IS FOR ASSESSMENT PURPOSES. IT IS NOT VALID FOR LEGAL DESCRIPTION OR CONVEYANCE.

THE HORIZONTAL DATUM IS THE NEW HAMPSHIRE STATE PLANE COORDINATE SYSTEM, NAD 83.

PHOTOGRAPHY DATE: APRIL 13, 1998

COMPLETION DATE: MAY 31, 2000

PRODUCED IN 2000 BY

CAI Technologies
Precision Mapping. Geospatial Solutions.
11 PLEASANT STREET, LITTLETON, NH 03561
800.322.4540 - WWW.CAI-TECH.COM

LEGEND

AREA SURVEYED . . . . . Ac
AREA CALCULATED . . . . . AcC
RECORD DIMENSION . . . . . 100'
SCALED DIMENSION . . . . . 100'S
MATCH LINE . . . . . M.L.
WATER . . . . . W

EXEMPT PROPERTY. . . . . E
SUBDIVISION LOT NO.. 2
BUILDING/STREET NUMBER . 57
RIGHT OF WAY/ACCESS . . . . . R/W
COMMON OWNERSHIP.
PRIMARY STRUCTURE NOT LOCATED.
WETLANDS . . . . . .

SCALE 1" = 200'
FEET 100 0 200 400 600
METERS 50 0 50 100 150

REVISED TO : APRIL 1, 2023

PROPERTY MAPS

BELMONT

NEW HAMPSHIRE

INDEX DIAGRAM
234 235 236
242
244
GN

MAP NO.
243

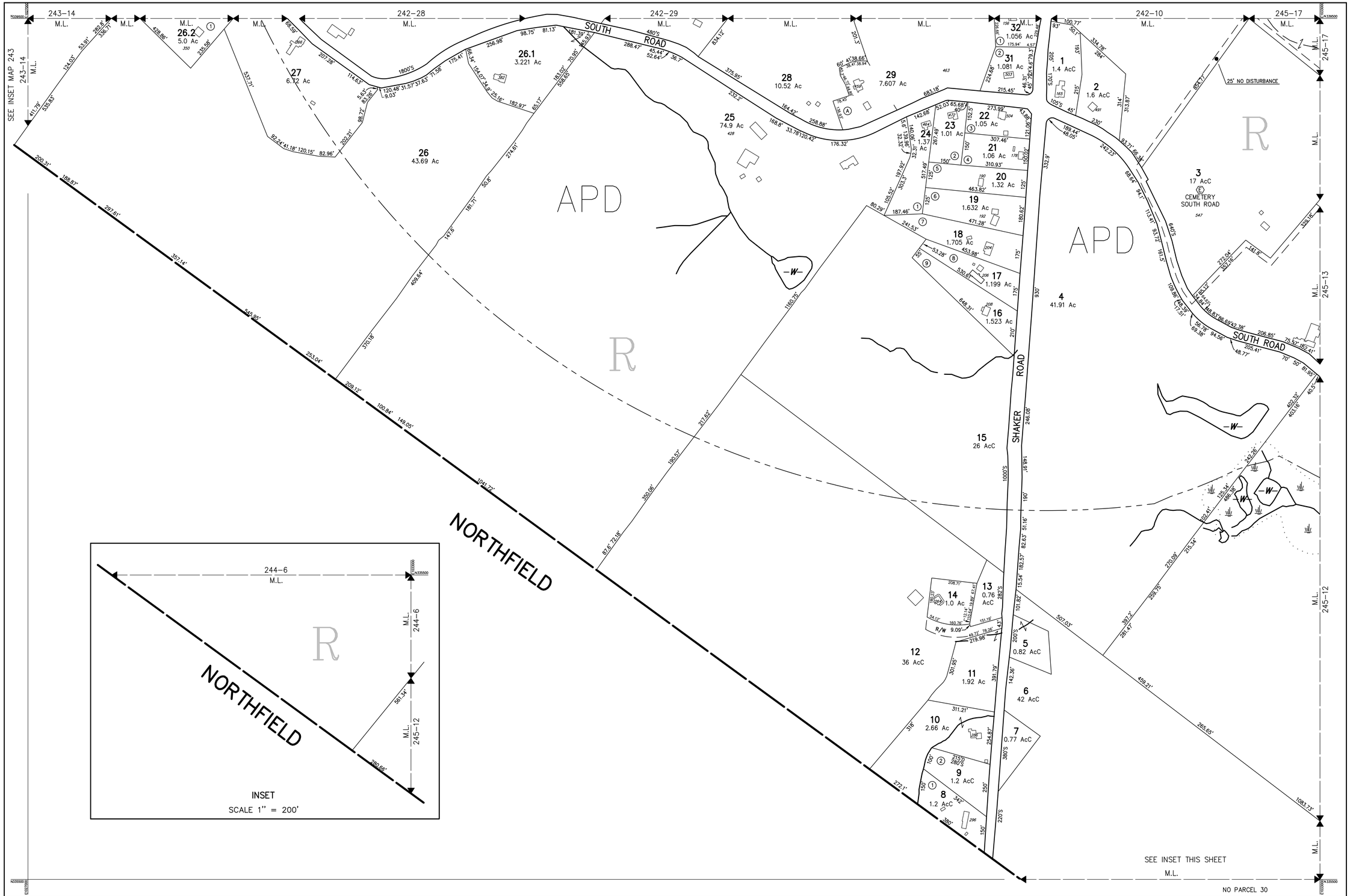

THIS MAP IS FOR ASSESSMENT PURPOSES. IT IS NOT VALID FOR LEGAL DESCRIPTION OR CONVEYANCE.

THE HORIZONTAL DATUM IS THE NEW HAMPSHIRE STATE PLANE COORDINATE SYSTEM, NAD 83.

PHOTOGRAPHY DATE: APRIL 13, 1998

COMPLETION DATE: MAY 31, 2000

PRODUCED IN 2000 BY

CAI Technologies
Precision Mapping. Geospatial Solutions.
11 PLEASANT STREET, LITTLETON, NH 03561
800.322.4540 - WWW.CAI-TECH.COM

LEGEND

AREA SURVEYED . . . . . Ac
AREA CALCULATED . . . . . AcC
RECORD DIMENSION . . . . . 100'
SCALED DIMENSION . . . . . 100'S
MATCH LINE . . . . . M.L.
WATER . . . . . -W-

EXEMPT PROPERTY . . . . . (E)
SUBDIVISION LOT NO. . . . . (2)
BUILDING/STREET NUMBER . 57
RIGHT OF WAY/ACCESS . . . . R/W
COMMON OWNERSHIP
PRIMARY STRUCTURE NOT LOCATED
WETLANDS . . . . . .

FEET SCALE 1" = 200'
100 0 200 400 600
50 0 50 100 150
METERS

REVISED TO : APRIL 1, 2023

PROPERTY MAPS

BELMONT

NEW HAMPSHIRE

INDEX DIAGRAM
243 242 241
245
247

MAP NO.
244

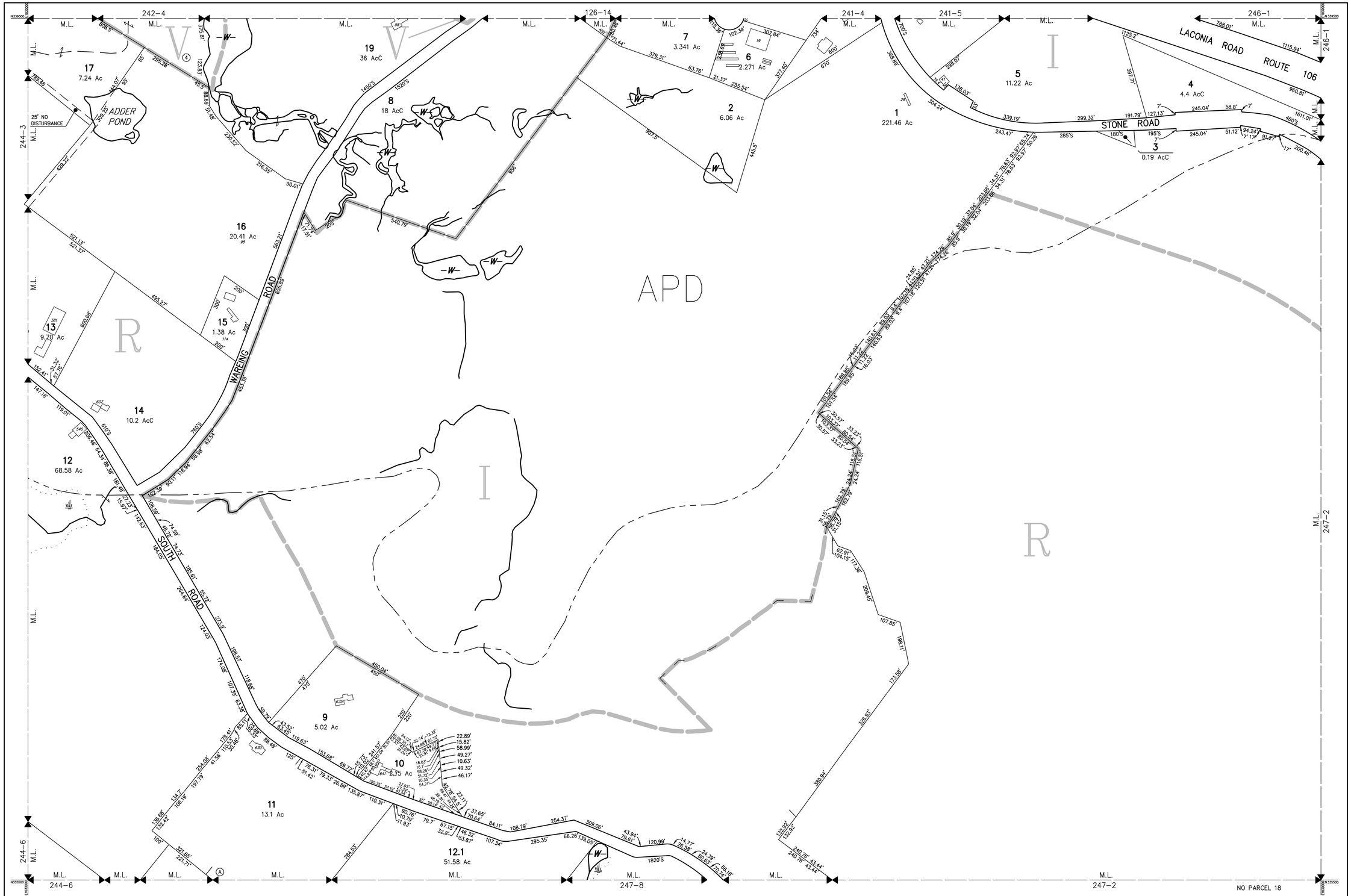

THIS MAP IS FOR ASSESSMENT PURPOSES. IT IS NOT VALID FOR LEGAL DESCRIPTION OR CONVEYANCE.

THE HORIZONTAL DATUM IS THE NEW HAMPSHIRE STATE PLANE COORDINATE SYSTEM, NAD 83.

PHOTOGRAPHY DATE: APRIL 13, 1998

COMPLETION DATE: MAY 31, 2000

PRODUCED IN 2000 BY

CAI Technologies
Precision Mapping. Geospatial Solutions.
11 PLEASANT STREET, LITTLETON, NH 03561
800.322.4540 - WWW.CAI-TECH.COM

LEGEND

AREA SURVEYED . . . . . Ac
AREA CALCULATED . . . . . AcC
RECORD DIMENSION . . . . . 100'
SCALED DIMENSION . . . . . 100'S
MATCH LINE . . . . . M.L.
WATER . . . . . W

EXEMPT PROPERTY. . . . . E
SUBDIVISION LOT NO. 2
BUILDING/STREET NUMBER . 57
RIGHT OF WAY/ACCESS 87W
COMMON OWNERSHIP. . . . . .
PRIMARY STRUCTURE NOT LOCATED
WETLANDS . . . . . .

SCALE 1" = 200'

FEET 100 0 200 400 600

METERS 50 0 50 100 150

REVISED TO : APRIL 1, 2023

PROPERTY MAPS

BELMONT

NEW HAMPSHIRE

INDEX DIAGRAM

242	241	240
244		246
	247	

GN

MAP NO. 245

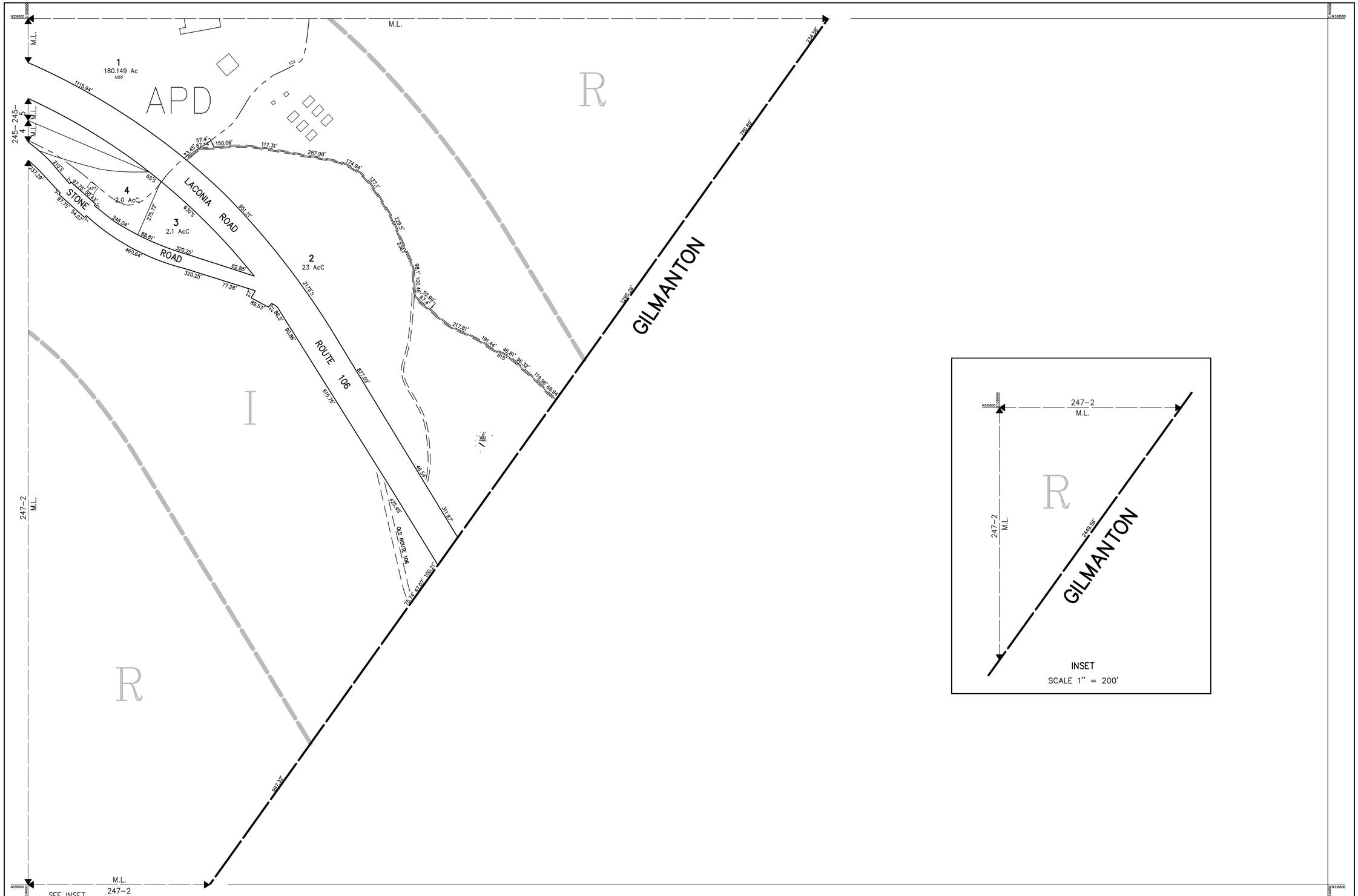

THIS MAP IS FOR ASSESSMENT PURPOSES. IT IS NOT VALID FOR LEGAL DESCRIPTION OR CONVEYANCE.

THE HORIZONTAL DATUM IS THE NEW HAMPSHIRE STATE PLANE COORDINATE SYSTEM, NAD 83.

PHOTOGRAPHY DATE: APRIL 13, 1998

COMPLETION DATE: MAY 31, 2000

PRODUCED IN 2000 BY

CAI Technologies
Precision Mapping. Geospatial Solutions.
11 PLEASANT STREET, LITTLETON, NH 03561
800.322.4540 - WWW.CAI-TECH.COM

LEGEND

AREA SURVEYED . . . . . Ac
AREA CALCULATED . . . . . AcC
RECORD DIMENSION . . . . . 100'
SCALED DIMENSION . . . . . 100'S
MATCH LINE . . . . . M.L.
WATER . . . . . W

EXEMPT PROPERTY. . . . . E
SUBDIVISION LOT NO. 2
BUILDING/STREET NUMBER . 57
RIGHT OF WAY/ACCESS . . . . . R/W
COMMON OWNERSHIP. . . . . .
PRIMARY STRUCTURE NOT LOCATED
WETLANDS . . . . . .

SCALE 1" = 200'

FEET: 100 0 200 400 600

METERS: 50 0 50 100 150

REVISED TO : APRIL 1, 2023

PROPERTY MAPS

BELMONT

NEW HAMPSHIRE

INDEX DIAGRAM

241 240
245
247

GN N

MAP NO.

246

THIS MAP IS FOR ASSESSMENT PURPOSES. IT IS NOT VALID FOR LEGAL DESCRIPTION OR CONVEYANCE.

THE HORIZONTAL DATUM IS THE NEW HAMPSHIRE STATE PLANE COORDINATE SYSTEM, NAD 83.

PHOTOGRAPHY DATE: APRIL 13, 1998

COMPLETION DATE: MAY 31, 2000

PRODUCED IN 2000 BY

CAI Technologies
Precision Mapping, Geospatial Solutions
11 PLEASANT STREET, LITTLETON, NH 03561
800.322.4540 - WWW.CAI-TECH.COM

LEGEND

AREA SURVEYED . . . . . Ac
AREA CALCULATED . . . . . AcC
RECORD DIMENSION . . . . . 100'
SCALED DIMENSION . . . . . 100'S
MATCH LINE . . . . . M.L.
WATER . . . . . W

EXEMPT PROPERTY. . . . . E
SUBDIVISION LOT NO.. 2
BUILDING/STREET NUMBER . 57
RIGHT OF WAY/ACCESS . . . . . R/W
COMMON OWNERSHIP.
PRIMARY STRUCTURE NOT LOCATED
WETLANDS . . . . . .

SCALE 1" = 200'

FEET 100 0 200 400 600

METERS 50 0 50 100 150

REVISED TO : APRIL 1, 2023

PROPERTY MAPS

BELMONT

NEW HAMPSHIRE

INDEX DIAGRAM

244 245 246

GN N

MAP NO.

247