Key Destination Identification: Belmont

- Key Destinations — Local Data
- Key Destinations — Community Centers
- State Road — Community Boundaries

L·R·P·C

0 0.1 0.2 0.4 0.6 0.8 Miles

1:33,920

Coordinate System: NAD 1983 2011 StatePlane New Hampshire

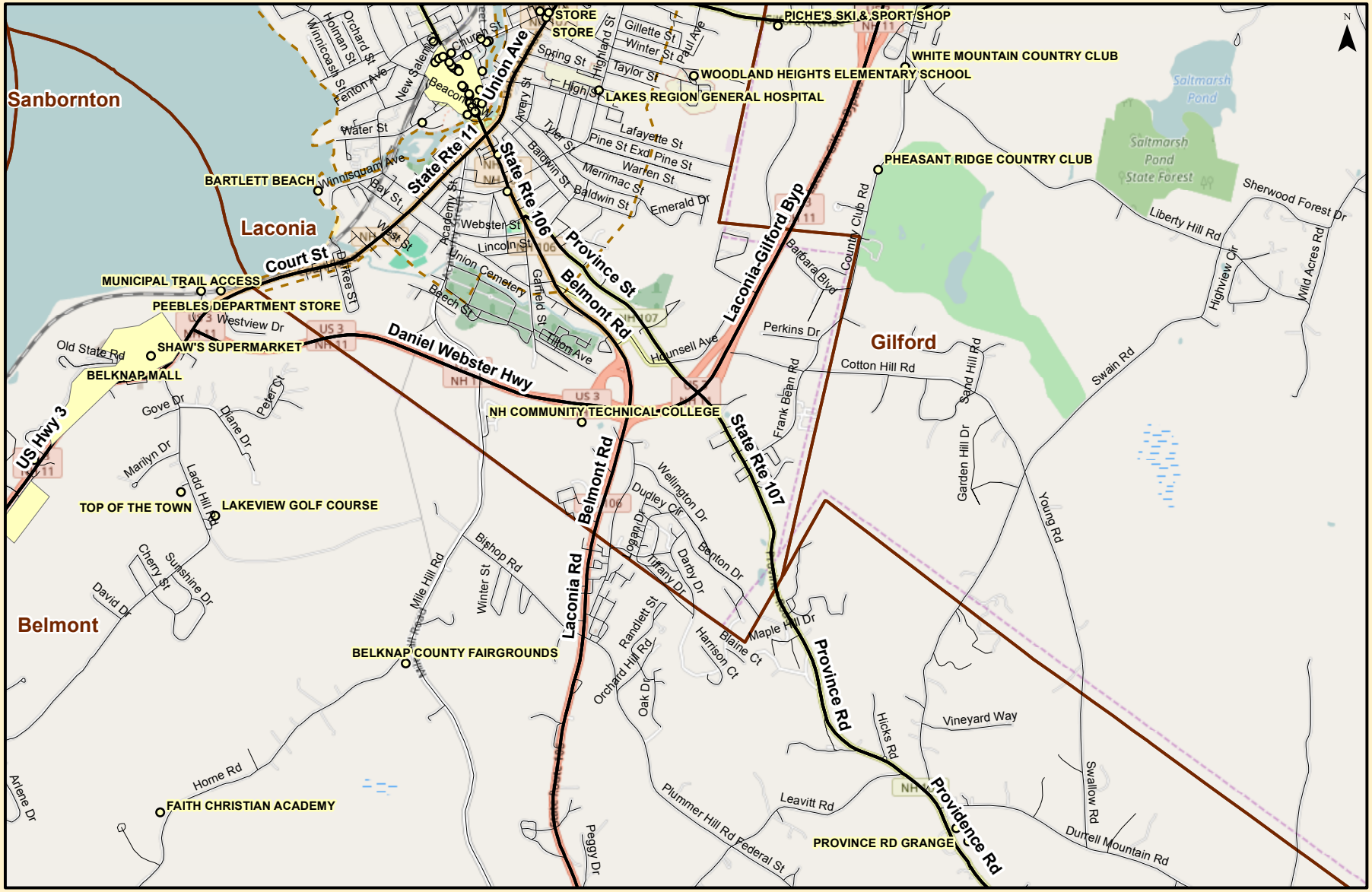

Key Destination Identification: Belmont

- Key Destinations — Local Data
- Key Destinations — Community Centers
- State Road — Community Boundaries

0 0.1 0.2 0.4 0.6 0.8 Miles

1:31,100

Coordinate System: NAD 1983 2011 StatePlane New Hampshire

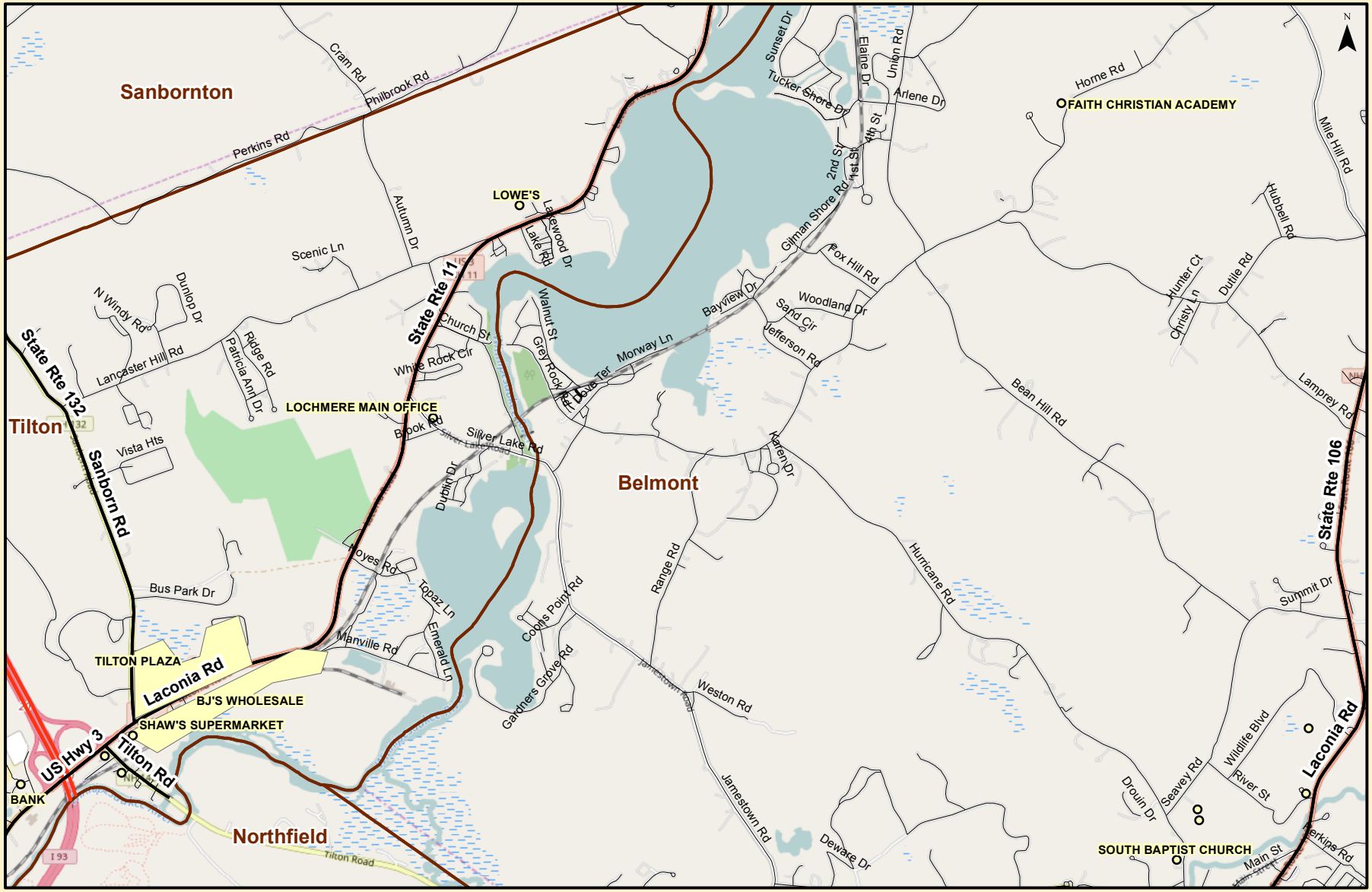

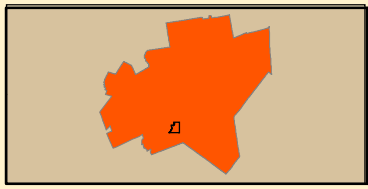

Key Destination Identification: Belmont

- Key Destinations
- Key Destinations
- Interstate
- State Road
- Local Data
- Community Centers
- Community Boundaries

L·R·P·C

0 0.125 0.25 0.5 0.75 1 Miles

1:37,500

Coordinate System: NAD 1983 2011 StatePlane New Hampshire

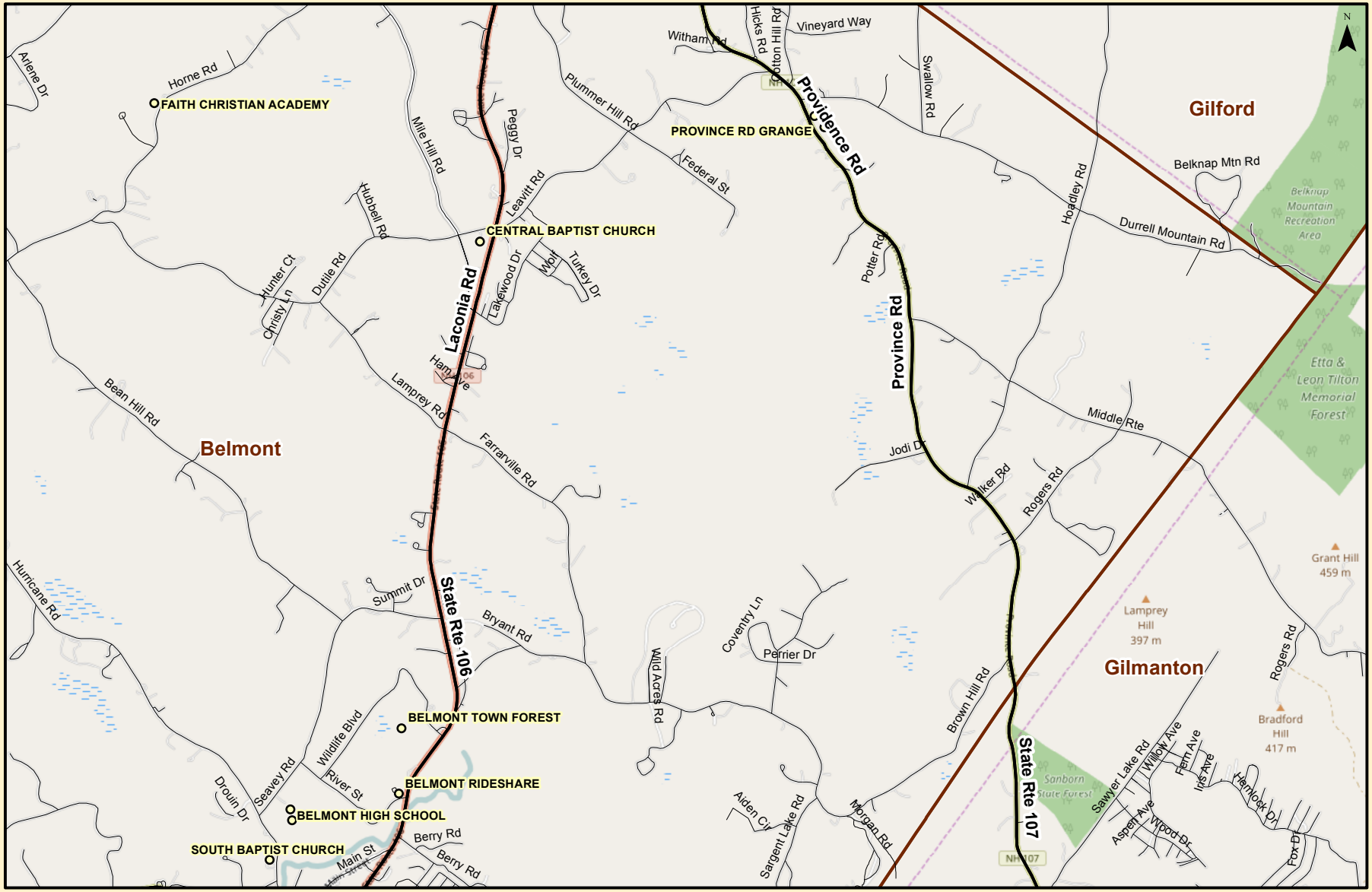

Key Destination Identification: Belmont

Key Destinations — Local Data
State Road — Community Boundaries

L·R·P·C

0 0.125 0.25 0.5 0.75 1 Miles

1:37,500

Coordinate System: NAD 1983 2011 StatePlane New Hampshire

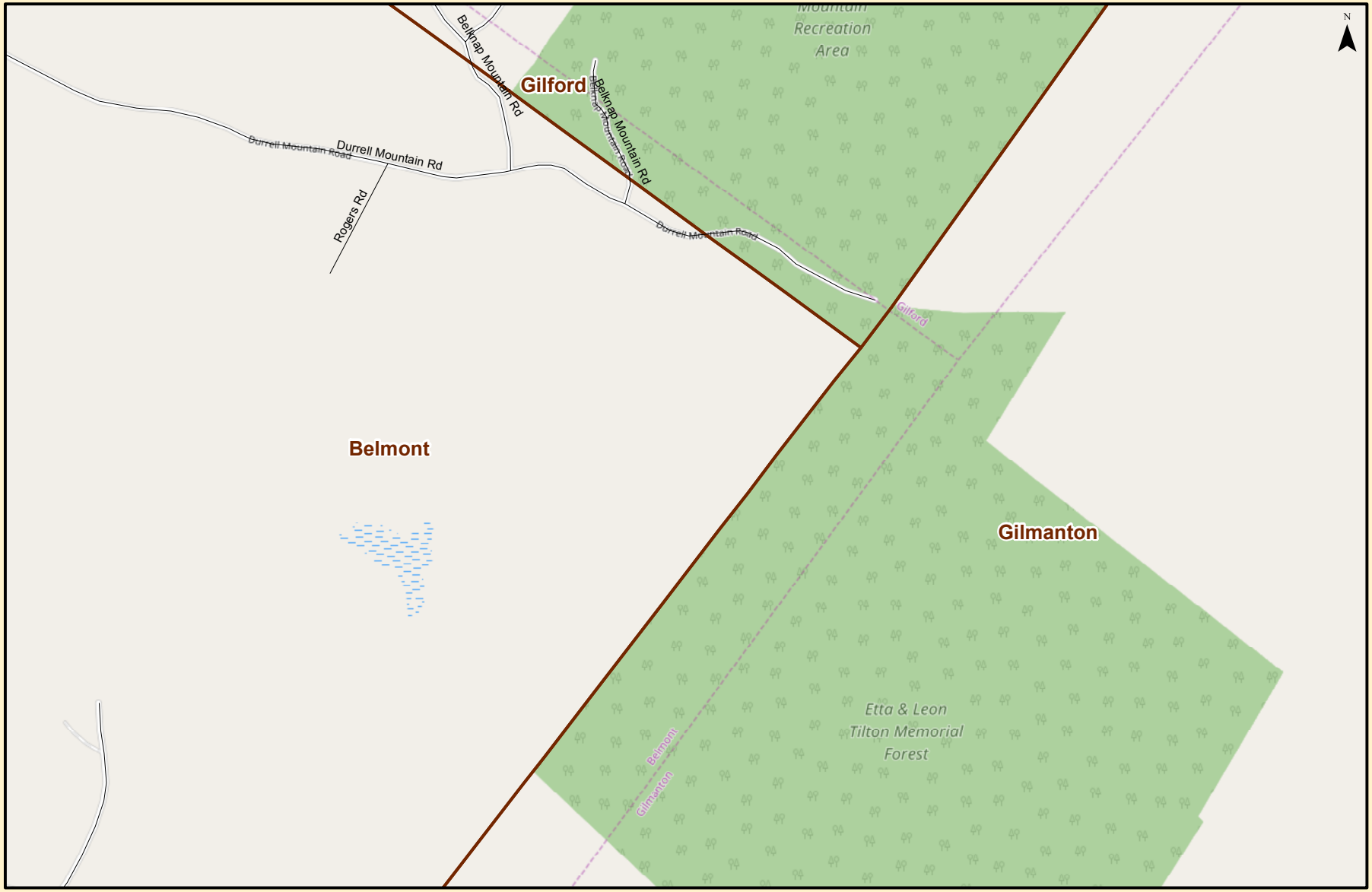

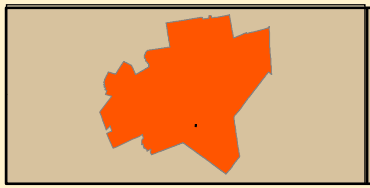

Key Destination Identification: Belmont

State Road
Community Boundaries
Local Data

L · R · P · C

0 0.03 0.06 0.12 0.18 0.24 Miles

1:9,190

Coordinate System: NAD 1983 2011 StatePlane New Hampshire

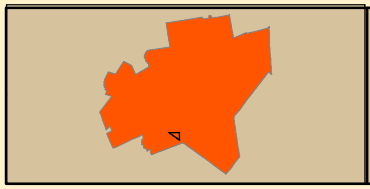

Key Destination Identification: Belmont

- Key Destinations — Local Data
- Key Destinations — Community Boundaries
- State Road

L·R·P·C

0 0.075 0.15 0.3 0.45 0.6 Miles

1:26,480

Coordinate System: NAD 1983 2011 StatePlane New Hampshire

Key Destination Identification: Belmont

- Key Destinations
- State Road
- Local Data
- Community Centers
- Community Boundaries

0 0.125 0.25 0.5 0.75 1 Miles

1:37,500

Coordinate System: NAD 1983 2011 StatePlane New Hampshire