Key Destination Identification: Wolfeboro

- Key Destinations
- Community Centers
- Community Boundaries
- State Road
- Local Road

L·R·P·C

0 0.1 0.2 0.4 0.6 0.8 Miles 1:28,930

Coordinate System: NAD 1983 2011 StatePlane New Hampshire

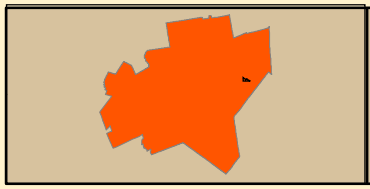

Key Destination Identification: Wolfeboro

- Key Destinations
- Community Centers
- Community Boundaries
- State Road
- Local Road

L · R · P · C

0 0.05 0.1 0.2 0.3 0.4 Miles

1:16,070

Coordinate System: NAD 1983 2011 StatePlane New Hampshire

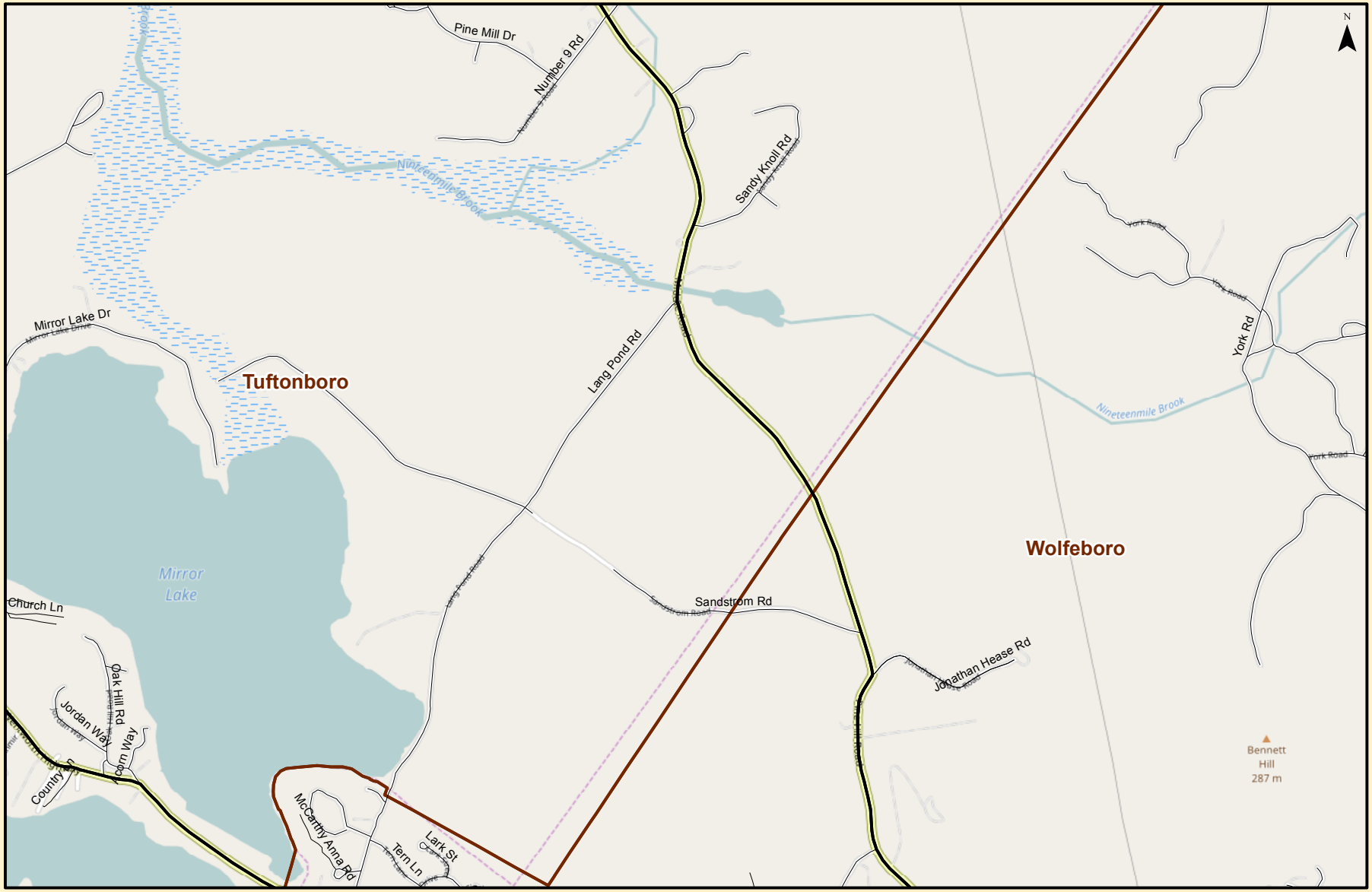

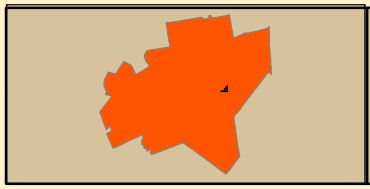

Key Destination Identification: Wolfeboro

- Key Destinations
- Community Centers
- Community Boundaries
- State Road
- Local Road

L·R·P·C

0 0.050.1 0.2 0.3 0.4 Miles

1:19,180

Coordinate System: NAD 1983 2011 StatePlane New Hampshire

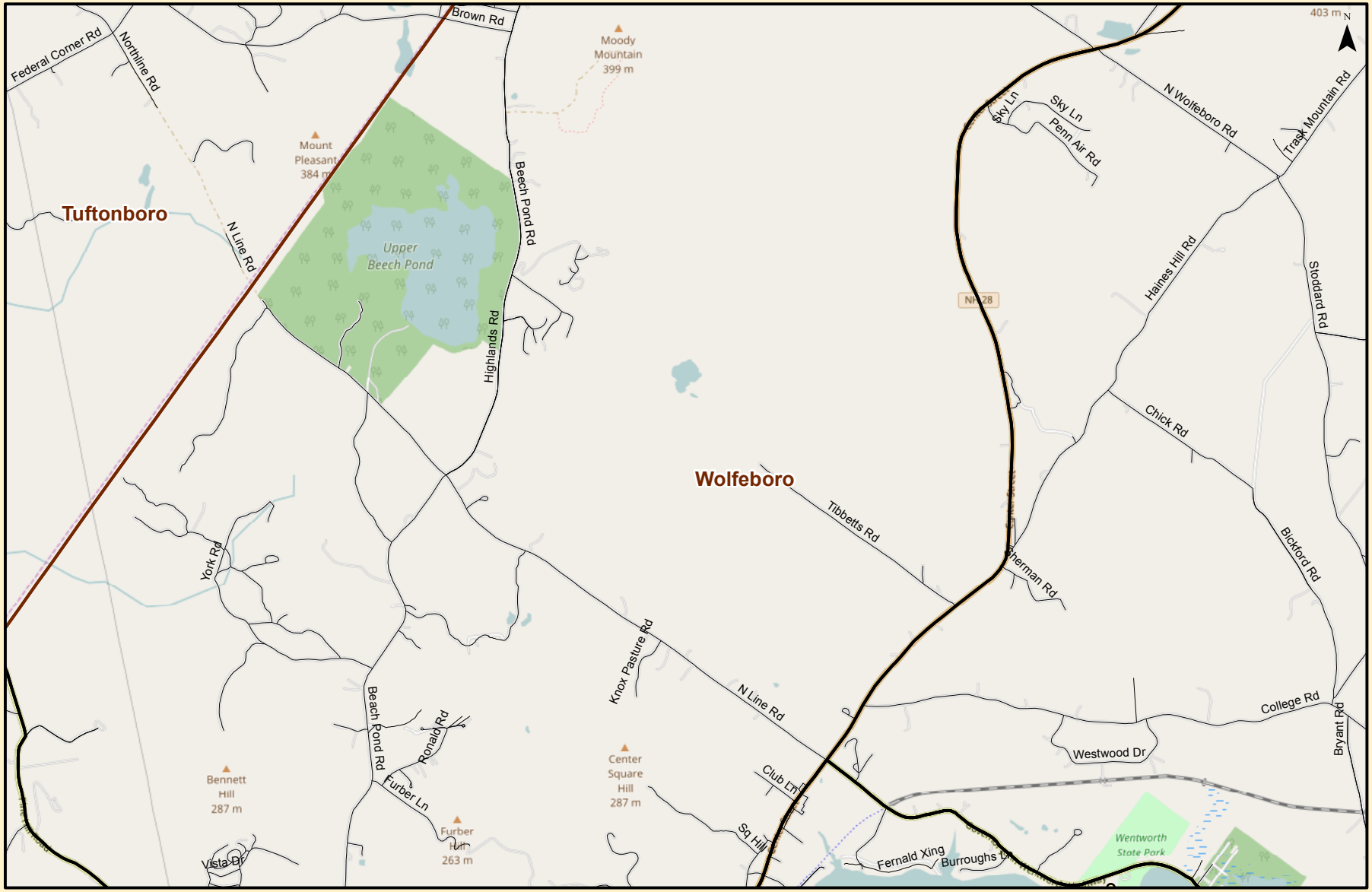

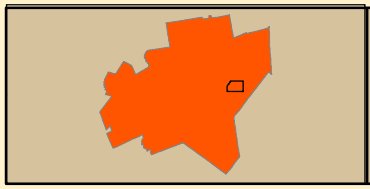

Key Destination Identification: Wolfeboro

- Key Destinations
- Community Centers
- Community Boundaries
- State Road
- Local Road

L · R · P · C

0 0.125 0.25 0.5 0.75 1 Miles

1:37,500

Coordinate System: NAD 1983 2011 StatePlane New Hampshire

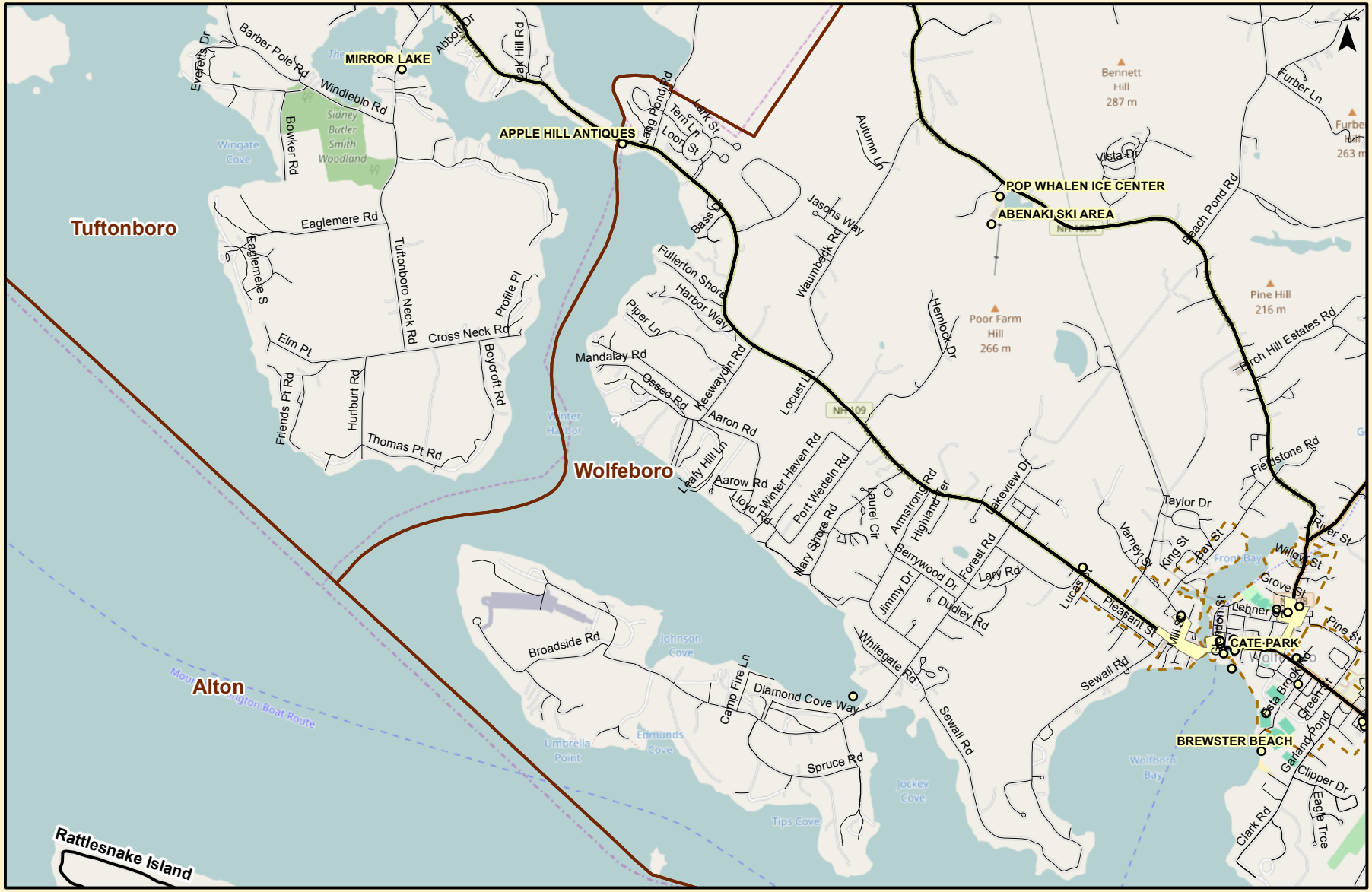

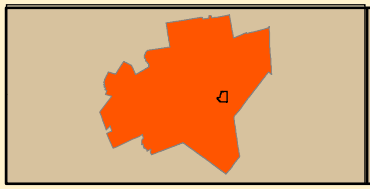

Key Destination Identification: Wolfeboro

- Key Destinations
- Key Destinations
- Community Centers
- Community Boundaries
- State Road
- Local Road

L·R·P·C

0 0.125 0.25 0.5 0.75 1 Miles

1:37,500

Coordinate System: NAD 1983 2011 StatePlane New Hampshire

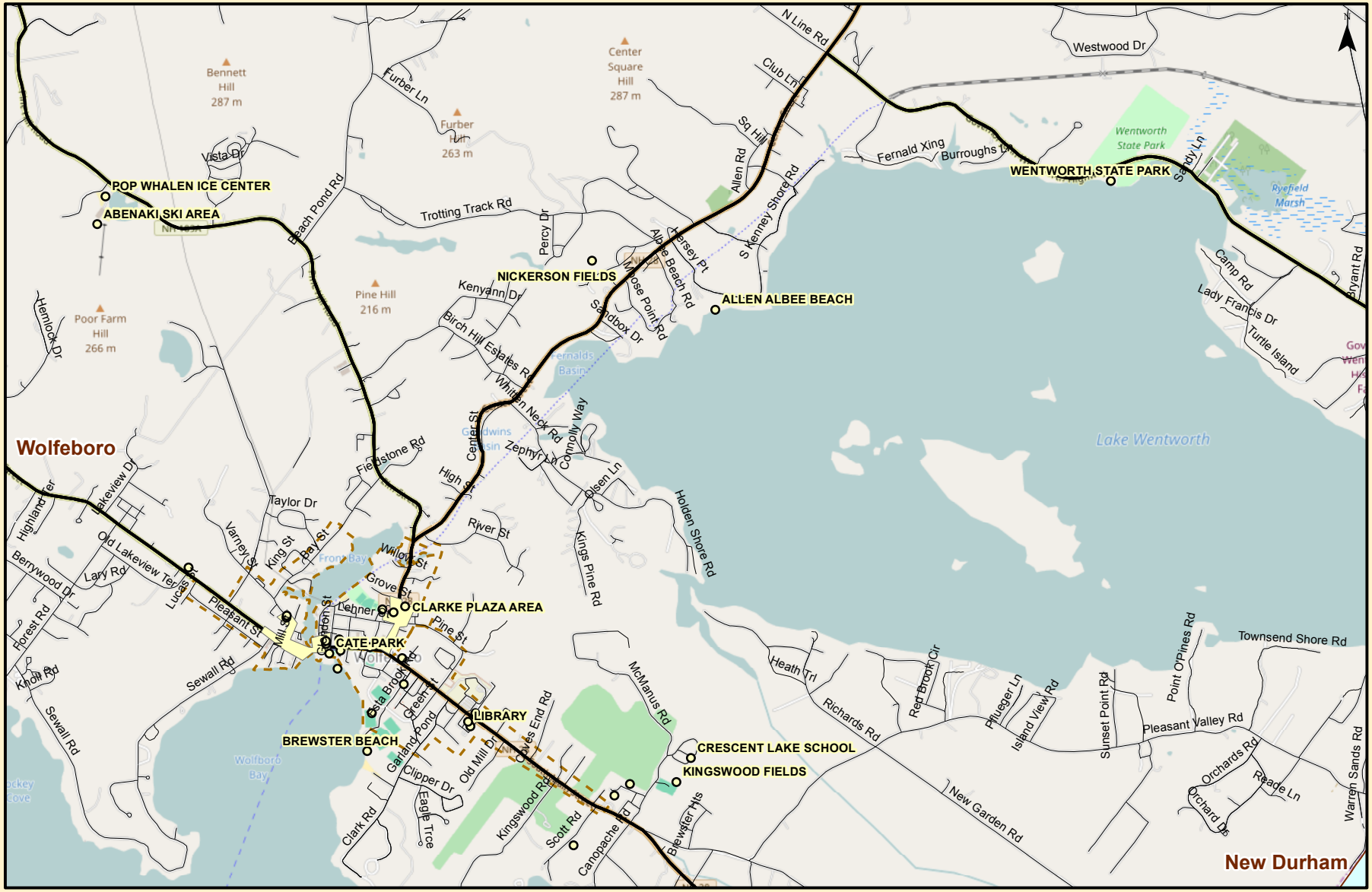

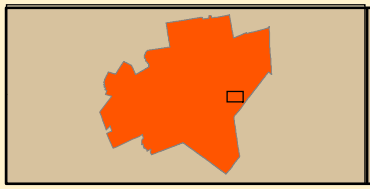

Key Destination Identification: Wolfeboro

- Key Destinations
- Key Destinations
- Community Centers
- Community Boundaries
- State Road
- Local Road

0 0.125 0.25 0.5 0.75 1 Miles

1:37,500

Coordinate System: NAD 1983 2011 StatePlane New Hampshire

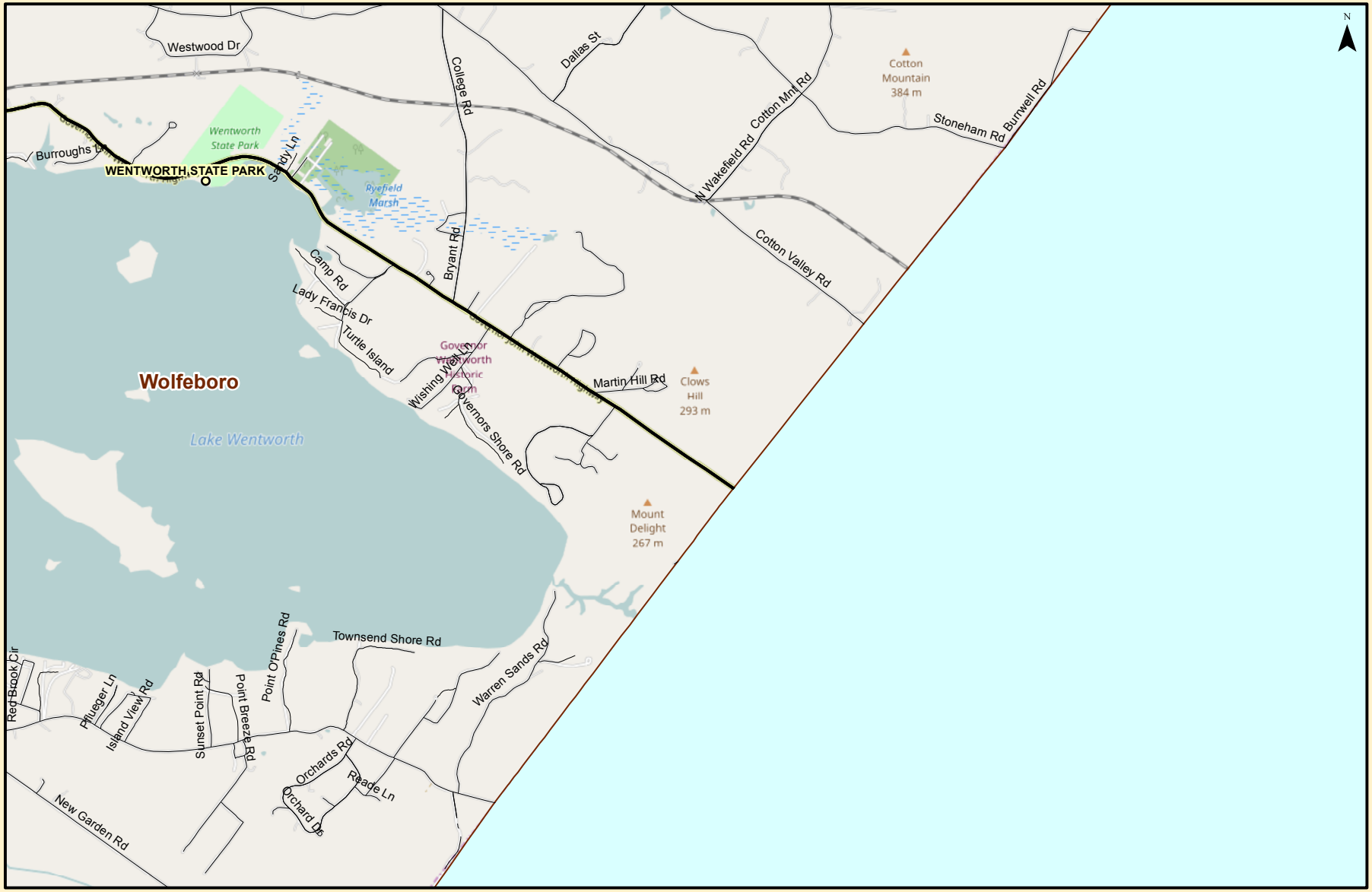

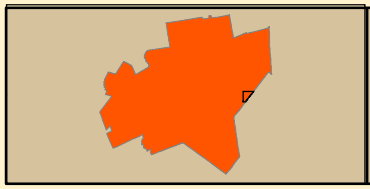

Key Destination Identification: Wolfeboro

- Key Destinations
- Community Boundaries
- State Road
- Local Road

L·R·P·C

0 0.125 0.25 0.5 0.75 1 Miles

1:37,500

Coordinate System: NAD 1983 2011 StatePlane New Hampshire

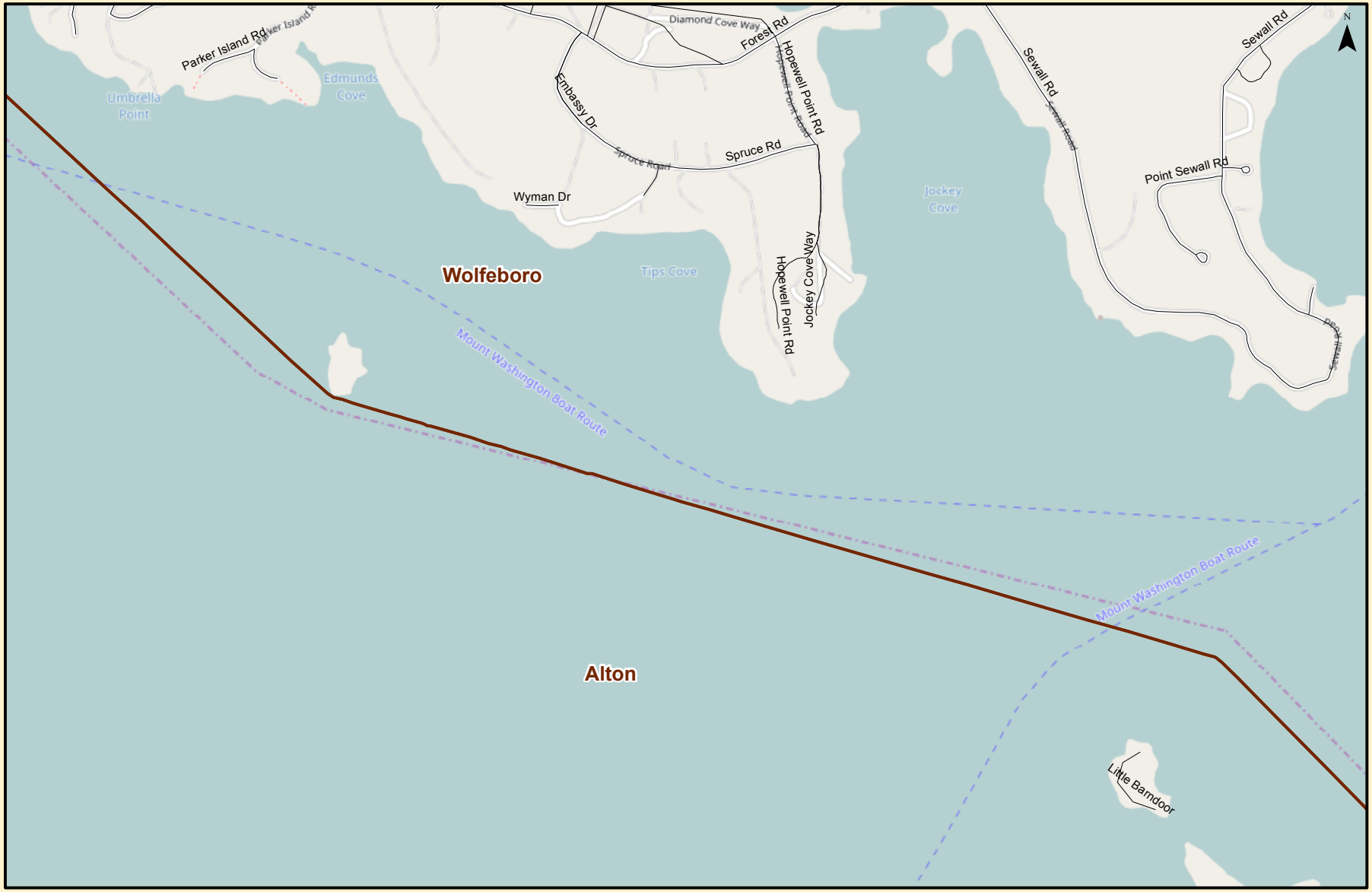

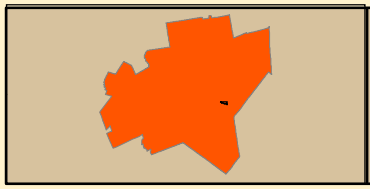

Key Destination Identification: Wolfeboro

- Key Destinations
- Community Centers
- Community Boundaries
- State Road
- Local Road

L·R·P·C

0 0.05 0.1 0.2 0.3 0.4 Miles

1:16,010

Coordinate System: NAD 1983 2011 StatePlane New Hampshire

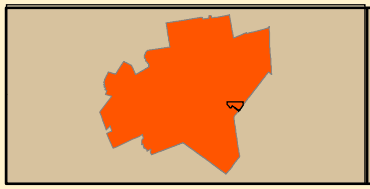

Key Destination Identification: Wolfeboro

- Key Destinations
- Key Destinations
- Community Centers
- Community Boundaries
- State Road
- Local Road

L·R·P·C

0 0.125 0.25 0.5 0.75 1 Miles

1:37,500

Coordinate System: NAD 1983 2011 StatePlane New Hampshire