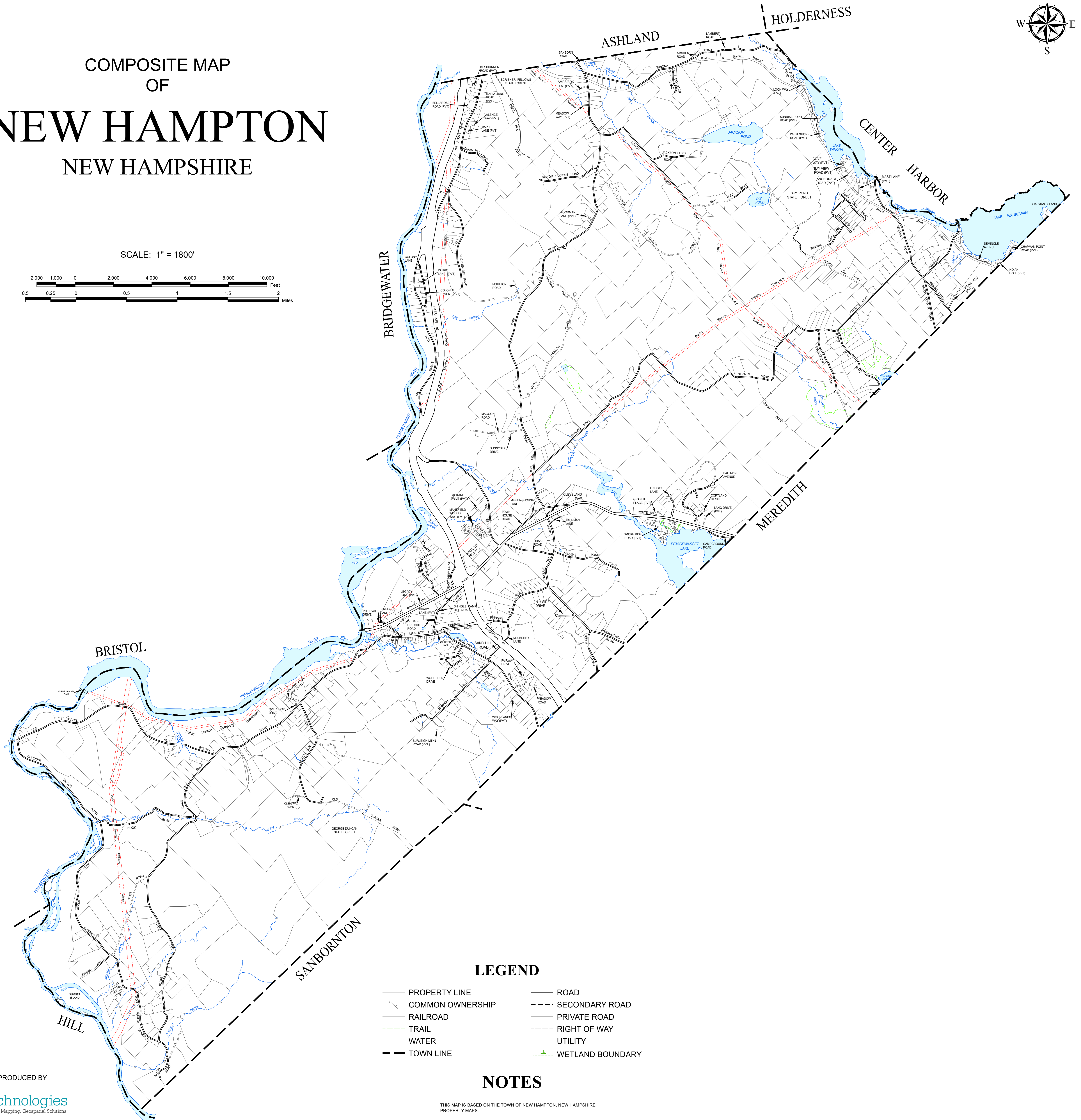

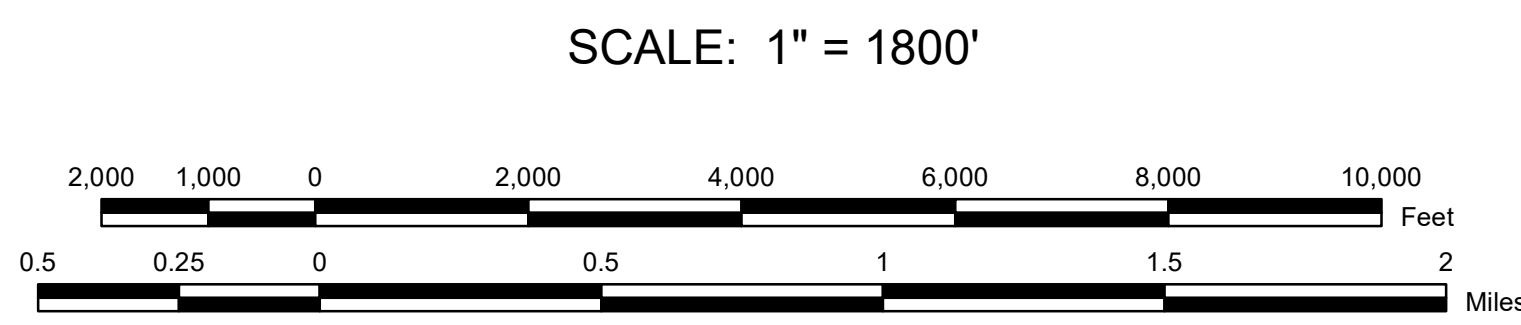


COMPOSITE MAP OF NEW HAMPTON NEW HAMPSHIRE



LEGEND

- | | | | |
|-------|------------------|-------|------------------|
| — | PROPERTY LINE | — | ROAD |
| — | COMMON OWNERSHIP | - - - | SECONDARY ROAD |
| — | RAILROAD | — | PRIVATE ROAD |
| — | TRAIL | - - - | RIGHT OF WAY |
| — | WATER | - - - | UTILITY |
| - - - | TOWN LINE | — | WETLAND BOUNDARY |

NOTES

THIS MAP IS BASED ON THE TOWN OF NEW HAMPTON, NEW HAMPSHIRE
PROPERTY MAPS.
IT IS INTENDED FOR REFERENCE AND PLANNING PURPOSES ONLY.
PROPERTY LINES CURRENT TO APRIL 1, 2023

PRODUCED BY



11 PLEASANT STREET, LITTLETON, NH 03561
800.322.4540 - WWW.CAI-TECH.COM